

# Sierra Leone

Voter registration centers have been assigned to electoral districts. Therefore, a person is assigned to the same electoral district of the center where he or she registered.

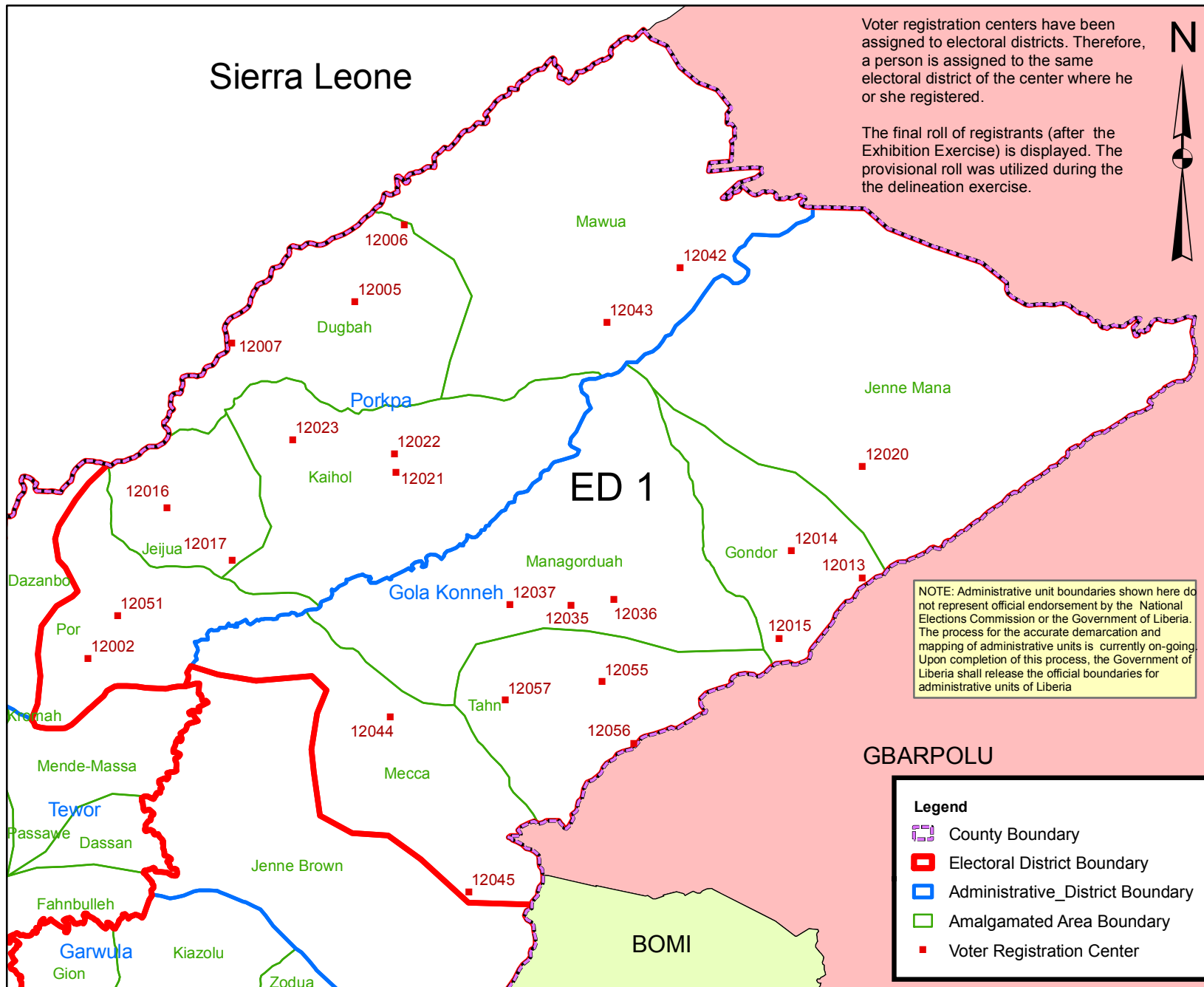
The final roll of registrants (after the Exhibition Exercise) is displayed. The provisional roll was utilized during the delineation exercise.



## Grand Cape Mount County Electoral District No. 1 2011

### Voter Registration Centers

VRC Code	Name	Total
12002	Largor Public School	560
12005	Fornor Town Hall	390
12006	Kawelahun Town Hall	647
12007	Kongo Town Hall	1,285
12013	Keita Town Hall	256
12014	Behgondor Public School	808
12015	Gold Camp Public School	1,070
12016	Bamballa Public School	1,918
12017	Laah Town Hall	541
12020	Jenne Mana Public School	544
12021	Small Benduma Town Hall	458
12022	Butter Hill Public School	558
12023	Bombor Old Town Hall	572
12035	Weajue Public School	1,404
12036	Managorduah Town Hall	554
12037	Varguaye Public School	391
12042	Camp Israel School Building	263
12043	Fulah Camp Town Hall	274
12044	Marbon Wanga Town Hall	341
12045	Mecca Public School	691
12051	Varkianway I Town Hall	748
12055	Tahn Town Public School	992
12056	Lofa Bridge Public School	1,683
12057	Marbon Dorley Town Sch.	311
<b>Total Registrants (After Exhibition):</b>		<b>17,259</b>



NOTE: Administrative unit boundaries shown here do not represent official endorsement by the National Elections Commission or the Government of Liberia. The process for the accurate demarcation and mapping of administrative units is currently on-going. Upon completion of this process, the Government of Liberia shall release the official boundaries for administrative units of Liberia

**Legend**

- County Boundary
- Electoral District Boundary
- Administrative\_District Boundary
- Amalgamated Area Boundary
- Voter Registration Center

Data Sources:  
 2011 National Voter Registration Exercise- National Elections Commissions  
 2009-2010 Administrative Boundary & Locality Revalidation Project - Inter-Agency Taskforce on Delimitation (IATD: MIA, MLME, NEC, LISGIS)  
 2007 National Geographic Planning - Liberia Institute of Statistics & Geo-Information Services (LISGIS)  
 2006-2007 Boundary Harmonization Exercise - Special Joint Stakeholders Collaborative Committee (SJSCC)

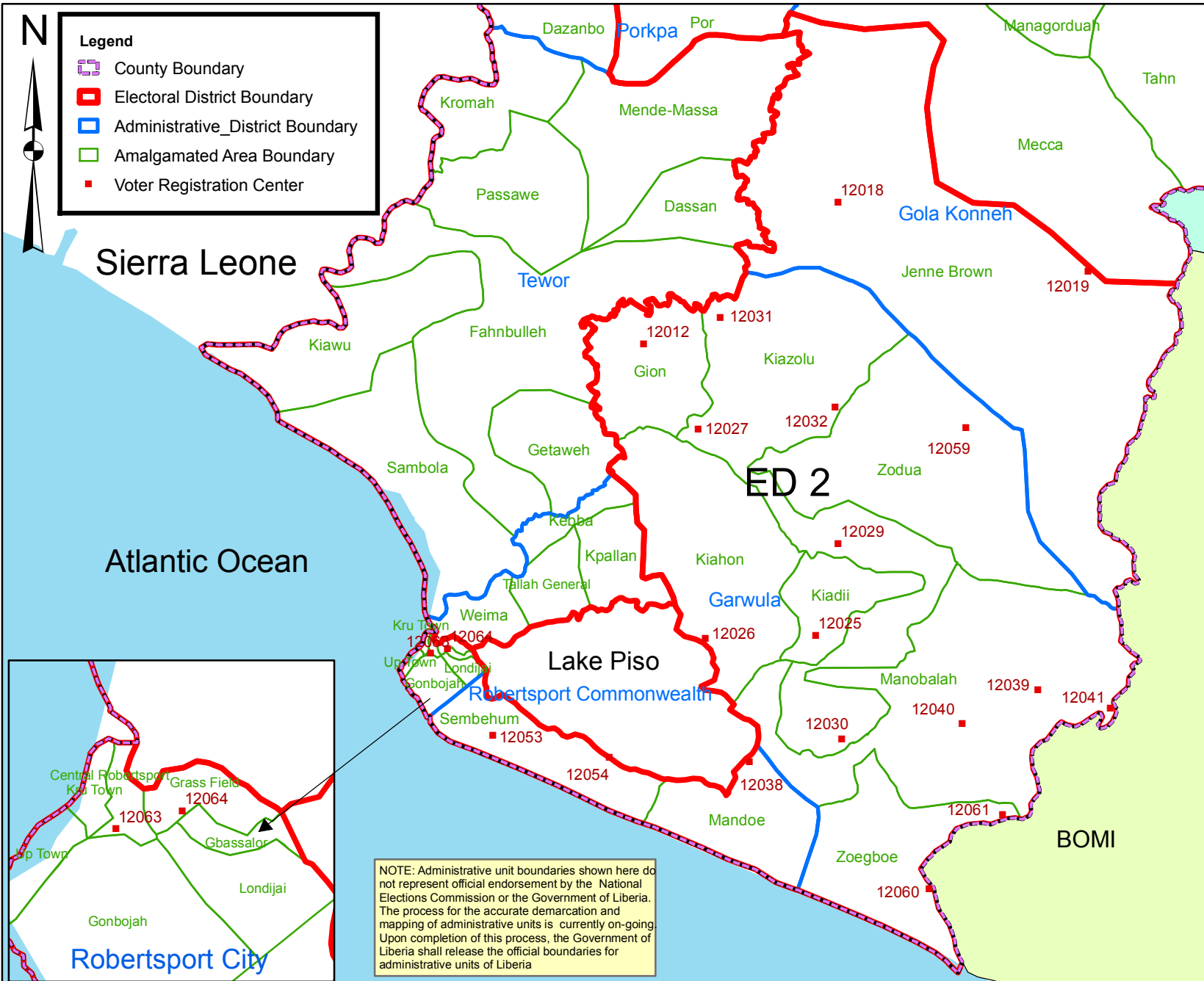


Scale: 400,000  
 Map Projection: UTM Zone 29N  
 Datum: WGS 84  
 Unit: Meter



Prepared & Printed By:  
 National Elections Commission  
 Production Date: 29 July 2011

# Grand Cape Mount County Electoral District No. 2 2011



**Legend**

- County Boundary
- Electoral District Boundary
- Administrative\_District Boundary
- Amalgamated Area Boundary
- Voter Registration Center

Voter Registration Centers		
VRC Code	Name	Total
12012	Kpeneji Town Hall	960
12018	King Jor Town Hall	469
12019	Jenne Brown Public School	1,148
12025	Vonzula Public School	1,228
12026	Bendu Public School	692
12027	Daniel Town Hall	959
12029	Sinje Public School	1,786
12030	Jundu Town Hall	887
12031	Mecca Community School	469
12032	Zaway Public School	268
12038	Mandoe Palava Hut	251
12039	Konja Town Hall	1,571
12040	Mandina Public School	2,159
12041	Gbah Foboi Public School	1,580
12053	Sembehum Public School	310
12054	Latia Public School	454
12059	Kanga Public School	850
12060	Bomboja Public School	721
12061	Senii Town Hall	608
12063	Robertsport High School	1,003
12064	Islamic Model	1,109
<b>Total Registrants (After Exhibition):</b>		<b>19,482</b>

NOTE: Administrative unit boundaries shown here do not represent official endorsement by the National Elections Commission or the Government of Liberia. The process for the accurate demarcation and mapping of administrative units is currently on-going. Upon completion of this process, the Government of Liberia shall release the official boundaries for administrative units of Liberia

Voter registration centers have been assigned to electoral districts. Therefore, a person is assigned to the same electoral district of the center where he or she registered.

The final roll of registrants (after the Exhibition Exercise) is displayed. The provisional roll was utilized during the delineation exercise.

Data Sources:  
 2011 National Voter Registration Exercise- National Elections Commissions  
 2009-2010 Administrative Boundary & Locality Revalidation Project - Inter-Agency Taskforce on Delimitation (IATD: MIA, MLME, NEC, LISGIS)  
 2007 National Geographic Planning - Liberia Institute of Statistics & Geo-Information Services (LISGIS)  
 2006-2007 Boundary Harmonization Exercise - Special Joint Stakeholders Collaborative Committee (SJSCC)








Scale: 350,000  
 Map Projection: UTM Zone 29N  
 Datum: WGS 84  
 Unit: Meter



Prepared & Printed By:  
 National Elections Commission  
 Production Date: 29 July 2011

**Legend**

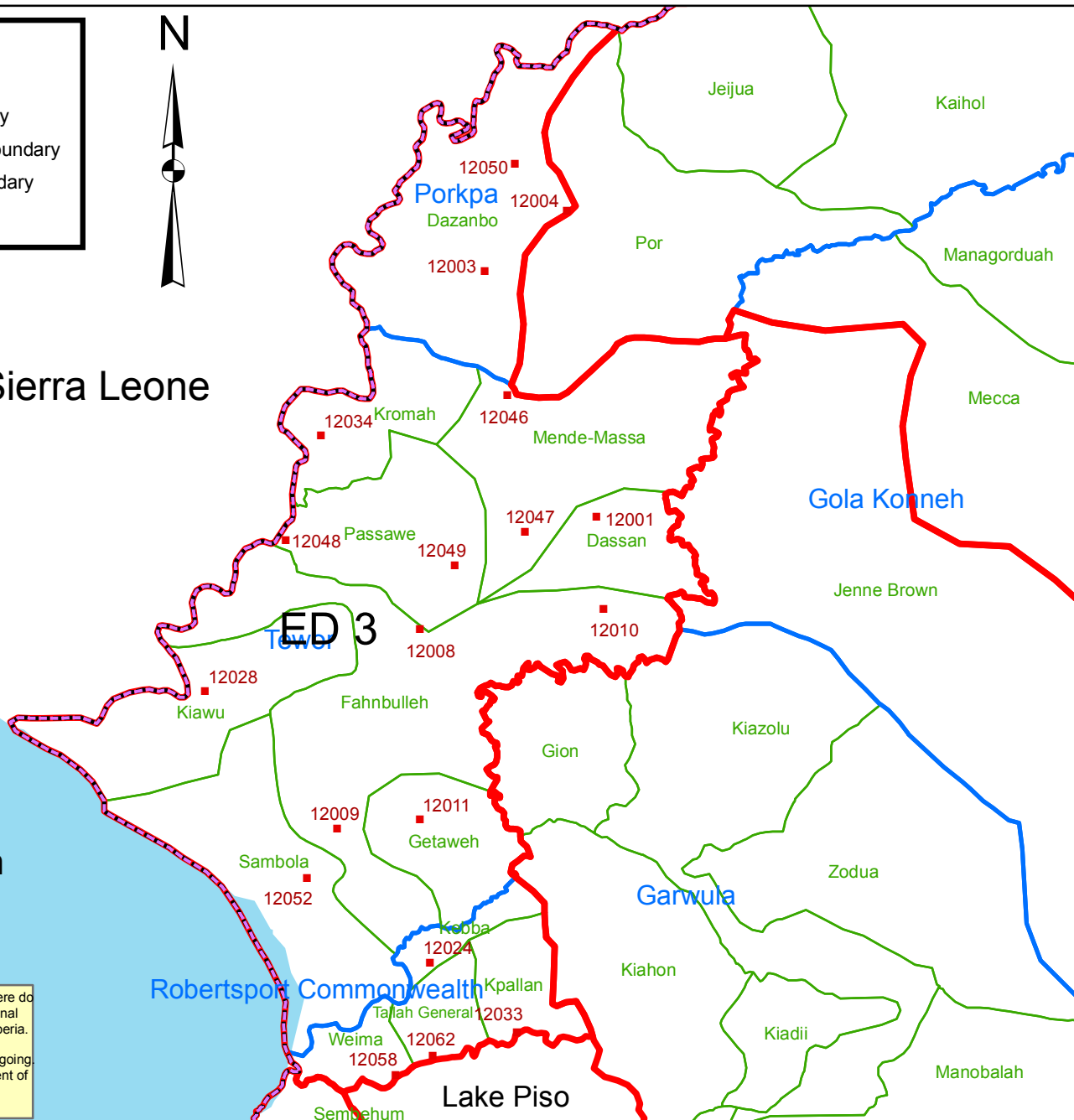
-  County Boundary
-  Electoral District Boundary
-  Administrative\_District Boundary
-  Amalgamated Area Boundary
-  Voter Registration Center



Sierra Leone

Atlantic Ocean

NOTE: Administrative unit boundaries shown here do not represent official endorsement by the National Elections Commission or the Government of Liberia. The process for the accurate demarcation and mapping of administrative units is currently on-going. Upon completion of this process, the Government of Liberia shall release the official boundaries for administrative units of Liberia



# Grand Cape Mount County Electoral District No. 3 2011

Voter Registration Centers		
VRC Code	Name	Total
12001	Goe Town Hall	720
12003	Damballa Public School	1,822
12004	Bendaja Public School	1,126
12008	Tiene Public School	2,643
12009	Diah Town Hall	1,349
12010	Tahn Mafa Town Hall	970
12011	Boloma Gateweh Town Hall	553
12024	Messima Town Hall	142
12028	Zuanni Town Hall	1,077
12033	Kpallan Town Hall	209
12034	Gondama Town Hall	1,226
12046	Jenne Wonde Public School	1,675
12047	Fahnja Town Hall	652
12048	Bo Waterside Public School	1,946
12049	Mambo Public School	1,046
12050	Guassay Public School	1,177
12052	Maveima Public School	707
12058	Weima Town Hall	460
12062	Tallah Admin Building	231
<b>Total Registrants (After Exhibition):</b>		<b>19,731</b>

Voter registration centers have been assigned to electoral districts. Therefore, a person is assigned to the same electoral district of the center where he or she registered.

The final roll of registrants (after the Exhibition Exercise) is displayed. The provisional roll was utilized during the delineation exercise.

Data Sources:  
 2011 National Voter Registration Exercise- National Elections Commissions  
 2009-2010 Administrative Boundary & Locality Revalidation Project - Inter-Agency Taskforce on Delimitation (IATD: MIA, MLME, NEC, LISGIS)  
 2007 National Geographic Planning - Liberia Institute of Statistics & Geo-Information Services (LISGIS)  
 2006-2007 Boundary Harmonization Exercise - Special Joint Stakeholders Collaborative Committee (SJSSC)



Scale: 325,000  
 Map Projection: UTM Zone 29N  
 Datum: WGS 84  
 Unit: Meter



Prepared & Printed By:  
 National Elections Commission  
 Production Date: 29 July 2011