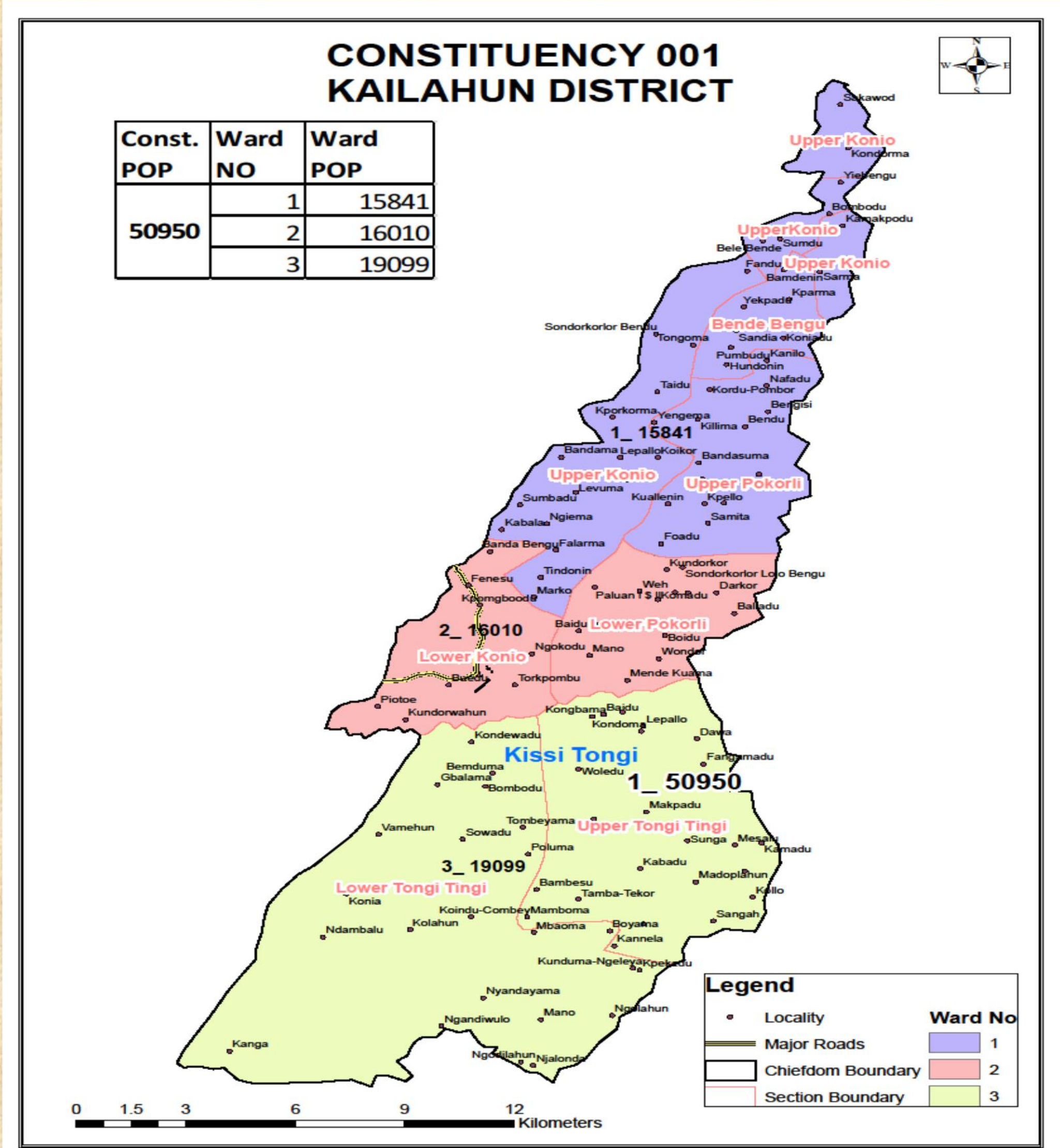


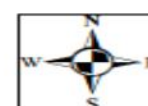
KNOW YOUR CONSTITUENCIES AND WARDS



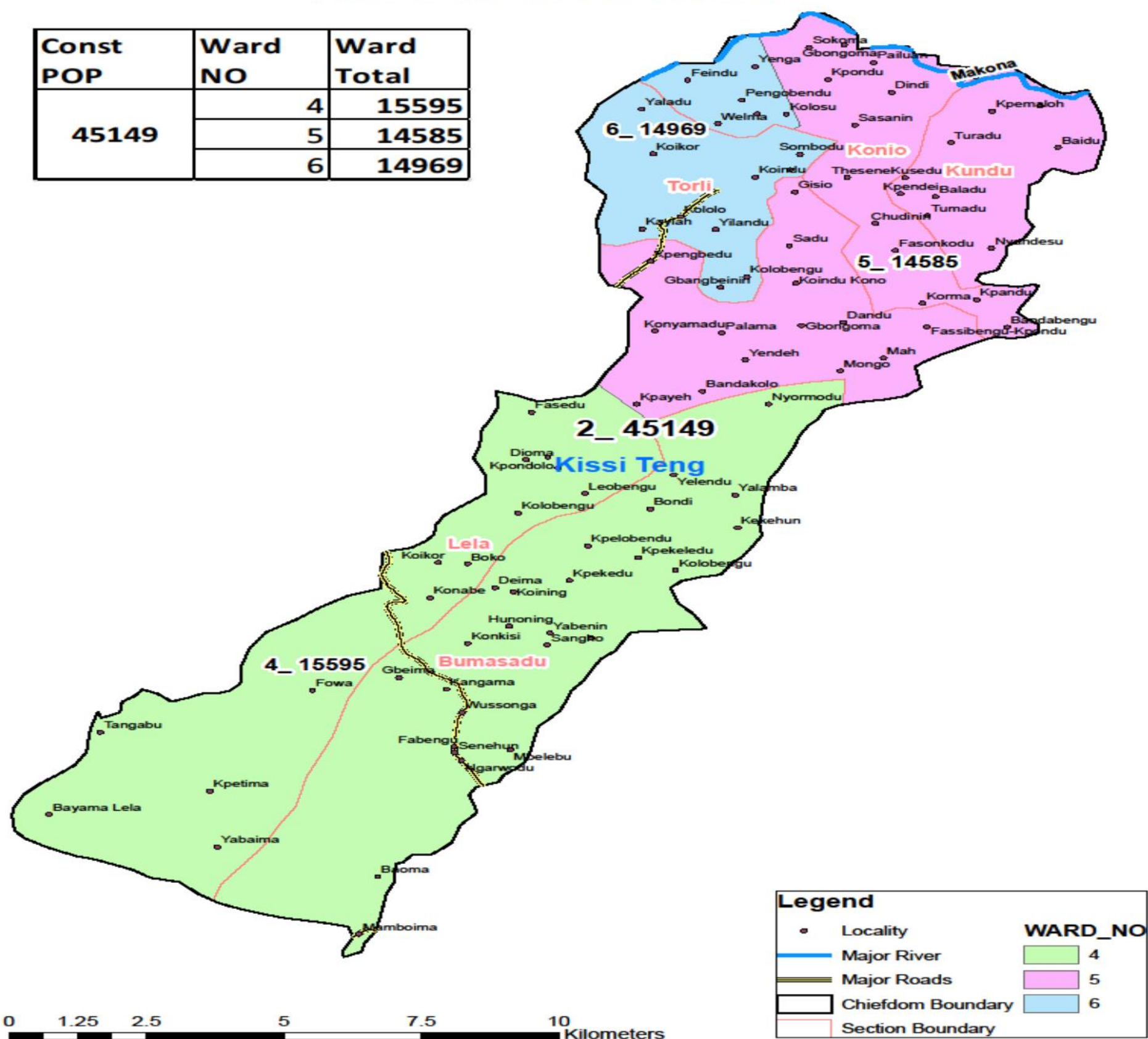
Constituency Number	Ward Number	Section/Localities
001 Kissi Tongi	001	Bende Bengu, Upper Konio, Upper Pokorli
	002	Lower Konio, Lower Pokorli
	003	Lower Tongi Tingi, Upper Tongi Tingi

KNOW YOUR CONSTITUENCIES AND WARDS

CONSTITUENCY 002 KAILAHUN DISTRICT



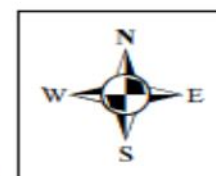
Const POP	Ward NO	Ward Total
45149	4	15595
	5	14585
	6	14969



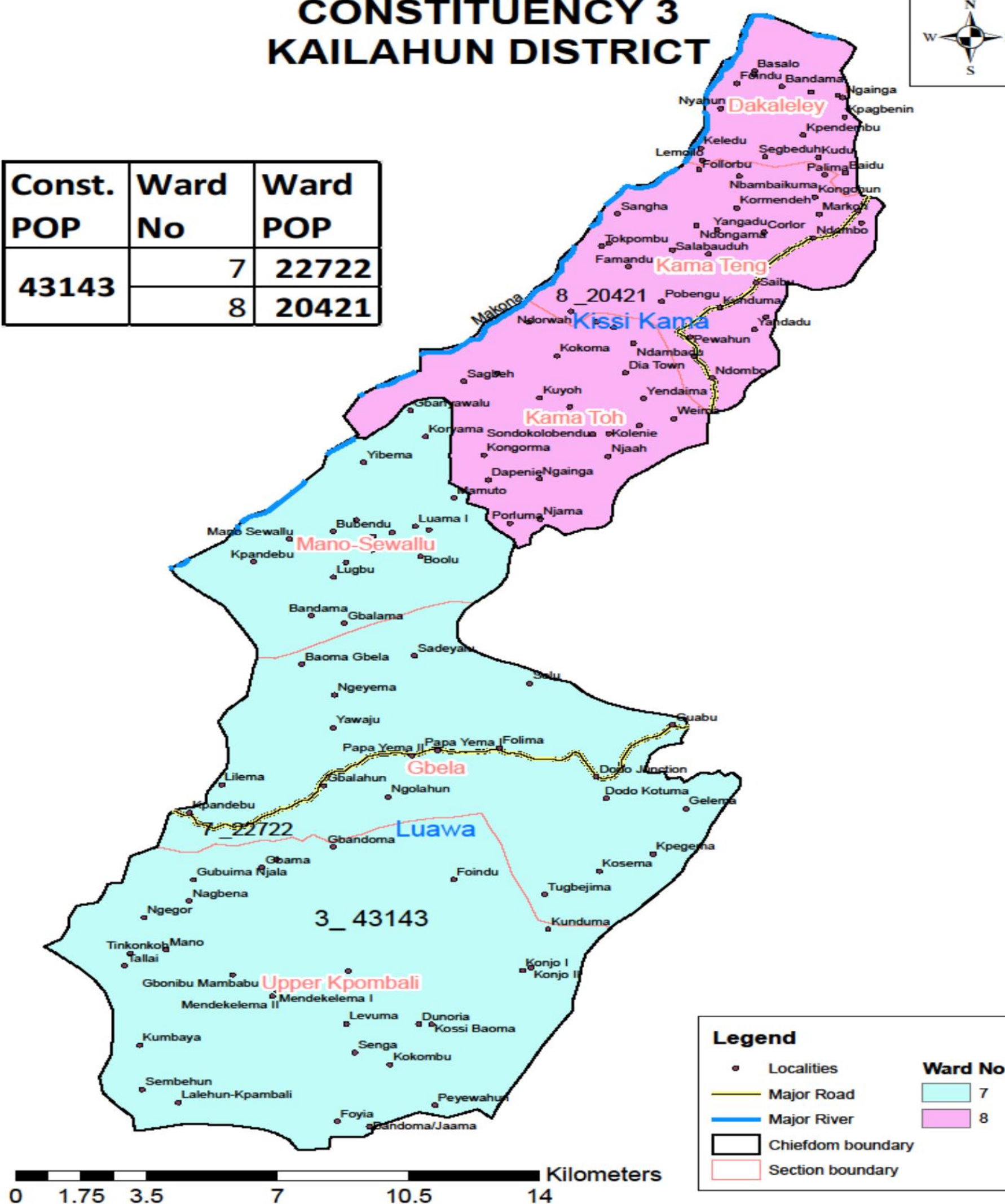
Constituency Number	Ward Number	Section/Localities
002 Kissi Teng	004 Part of Lela Bumasadu	Part of Lela (7 to 16, Fasedu, Leobengu, Kpondolo,, Kolobengu, Koikor, Dioma,, Boko, Benduma, Konabe,, Fowa, Tangabu, Bayama Lela,, Bayama Lela, Kpetima, Yabaima.) Whole of Bumasadu
	005 Part of Lela, Kundu, part of Konio	Part of Lela (1 to 6), Konio (4 to 11), Whole of Kundu
	006 Torli, part of Konio	Konio (1 to 3, Fenesu, Kolosu, Feindu, Welma and Yenga) Whole of Torli

KNOW YOUR CONSTITUENCIES AND WARDS

CONSTITUENCY 3 KAILAHUN DISTRICT



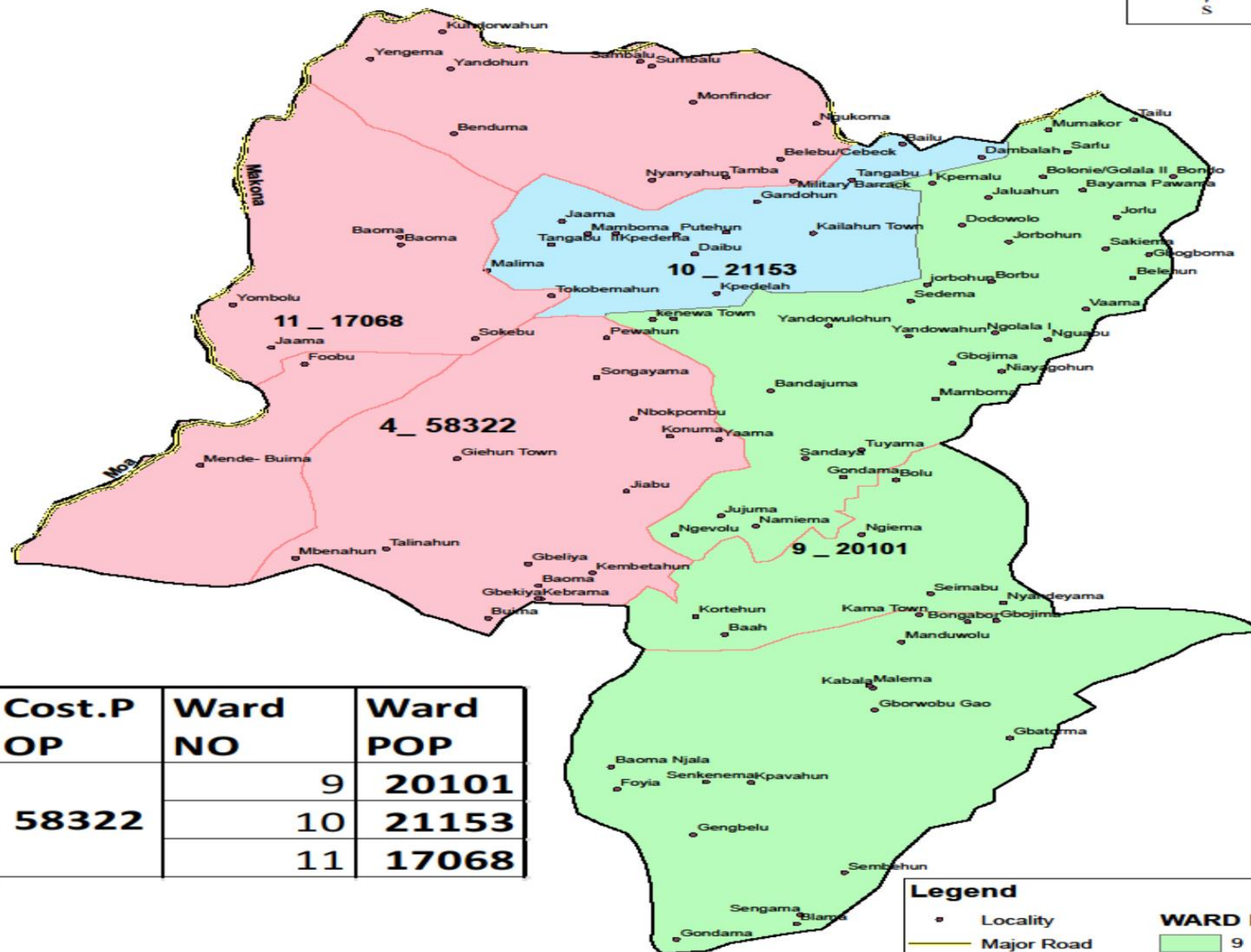

Const. POP	Ward No	Ward POP
43143	7	22722
	8	20421



Constituency	Number	Ward Number	Localities
003 Kissi Kama, Part of Luawa		007 Part of Luawa	Part of Luawa (Upper Kpombali, Gbela, Mano Sewallu)
		008 Kissi Kama	Whole of Kissi Kama

KNOW YOUR CONSTITUENCIES AND WARDS

CONSTITUENCY 004 KAILAHUN DISTRICT



Cost.P OP	Ward NO	Ward POP
58322	9	20101
	10	21153
	11	17068

Legend	
• Locality	WARD NO
— Major Road	9
— Main River	10
▭ Chief boundary	11
▭ Section boundary	

0 1.75 3.5 7 10.5 14 Kilometers

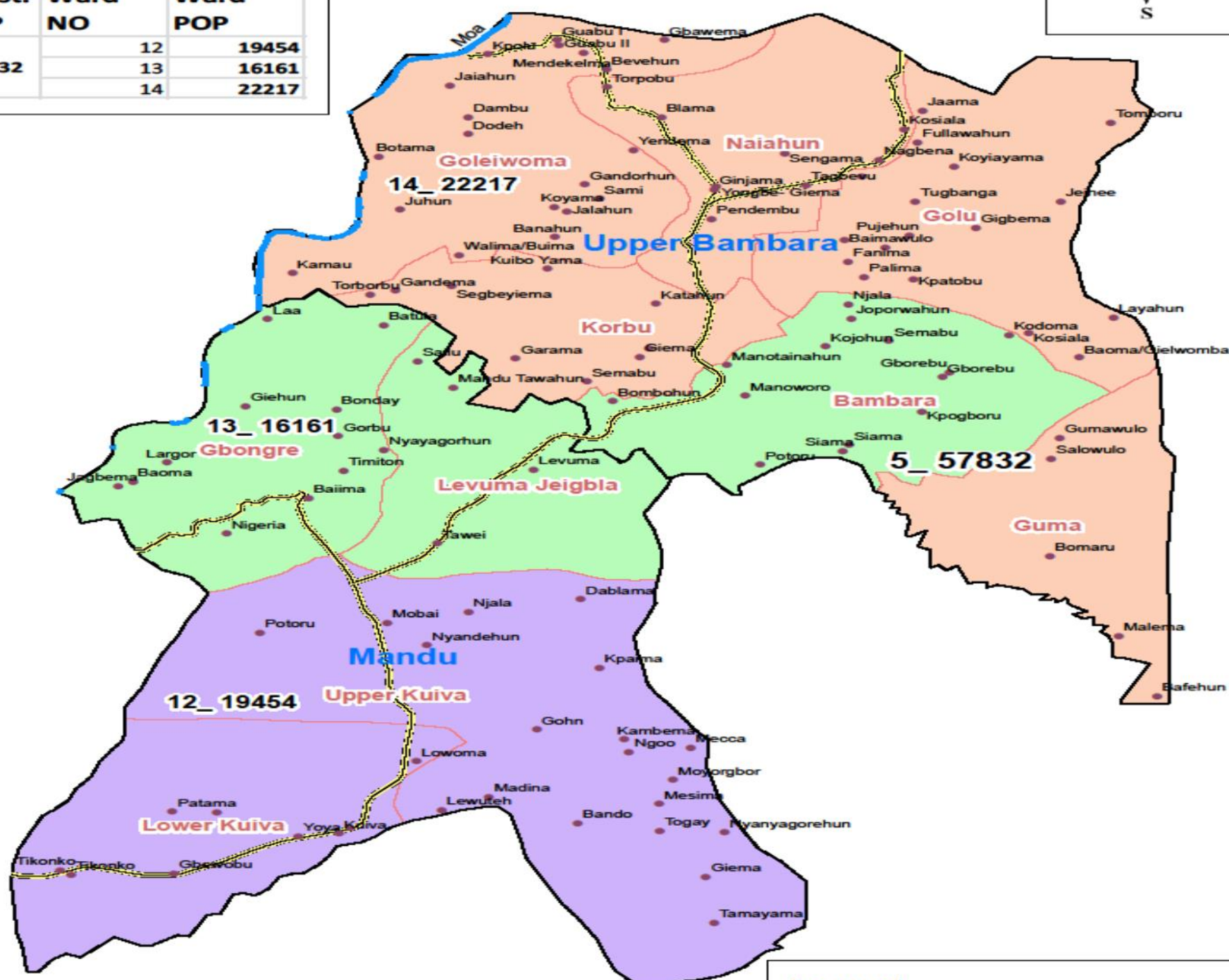
Constituency	Number	Ward Number	Localities
004 Part of Luawa		009 Part of Luawa	Part of Luawa (Foguiya 3 to 23), Gao, Lower Kpom-bali
		010 Part of Luawa Foguiya	1,2,24 to 74, Daibu, Gandorhun, Jaama, Kpedelah, Kpedema, Malima, Mamboma, Petehun, Tangabu I, Tangabu II, Daballah, Bailu, Nac Wal Road, Council, Banya Street, Baoma Road, Javombo Street, Bockarie Street, Alhaji Samuka Street, Dowie Kondemie Street, Buedu Road, Fetiyaie Corner Street, Mano Sewallu Road, Abdul Kowah Street, Chief Saffa Street, Access Road, Chief Saffa Street, Dauda Juma Street, Magoma Road, Juma Dauda Street.
		011 Part of Luawa	Giehun, Mende Buima, Baoma, Mofindor

KNOW YOUR CONSTITUENCIES AND WARDS

CONSTITUENCY 005 KAILAHUN DISTRICT



Const. POP	Ward NO	Ward POP
57832	12	19454
	13	16161
	14	22217

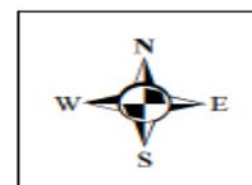


Legend	
• Locality	WARD_NO
— Major River	12
— Major Roads	13
□ Chiefdom boundary	14
□ Section boundary	

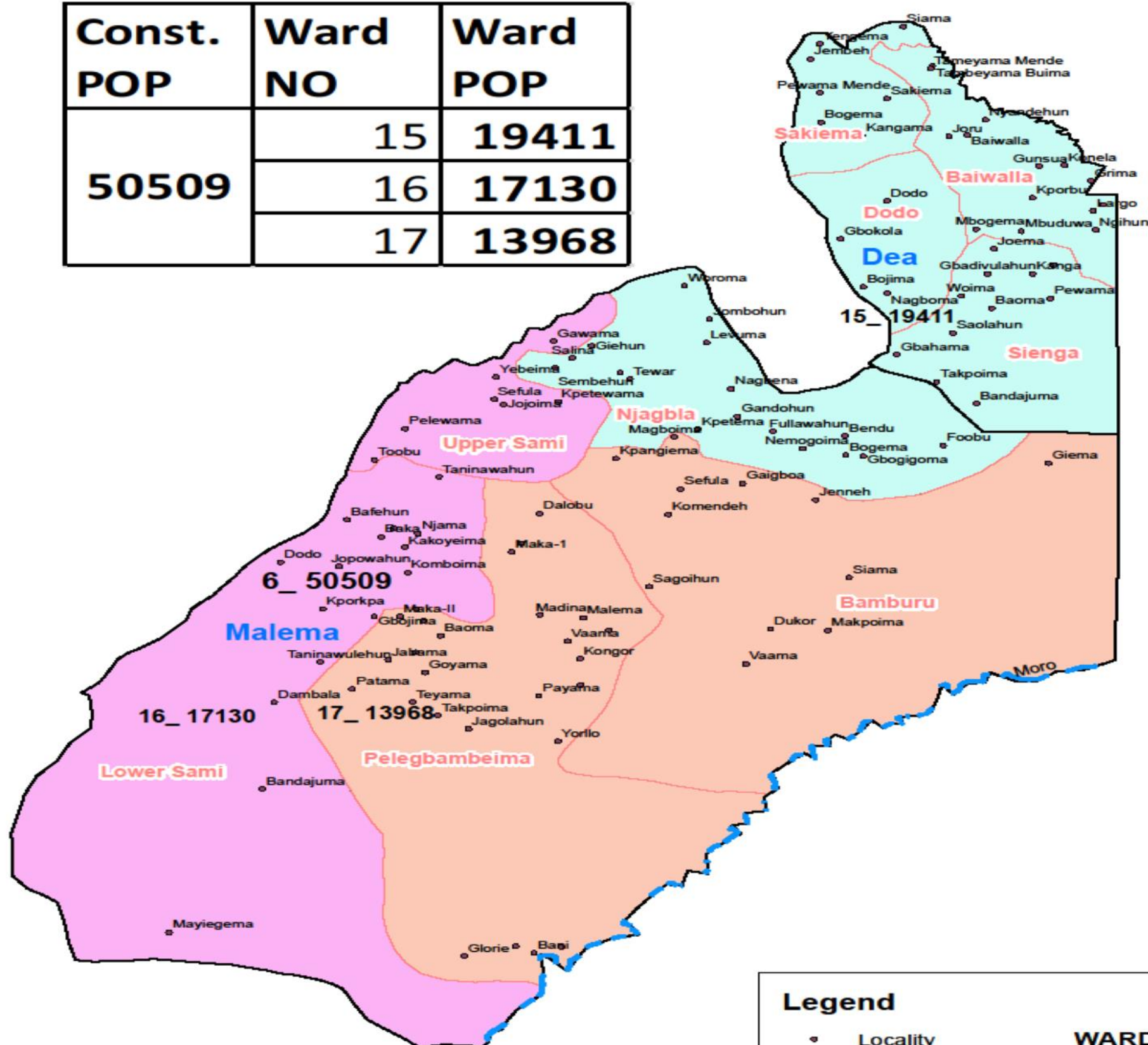
Constituency Number	Ward Number	Localities
005 Mandu, Upper Bambara	012 Part of Mandu	Lower Kuiva, Upper Kuiva
	013 Part of Mandu Part of Upper Bambara	Part of Mandu (Gbongre, Levuma Jeigbla), part of Upper Bambara (Bambara)
	014 Part of Upper Bambara	Guma, Goleiwoma, Golu, Korbu, Naiahun.

KNOW YOUR CONSTITUENCIES AND WARDS

CONSTITUENCY 006 KAILAHUN DISTRICT



Const. POP	Ward NO	Ward POP
50509	15	19411
	16	17130
	17	13968



Legend	
• Locality	WARD_NO
— Major River	15
□ Chiefdom boundary	16
□ Section boundary	17

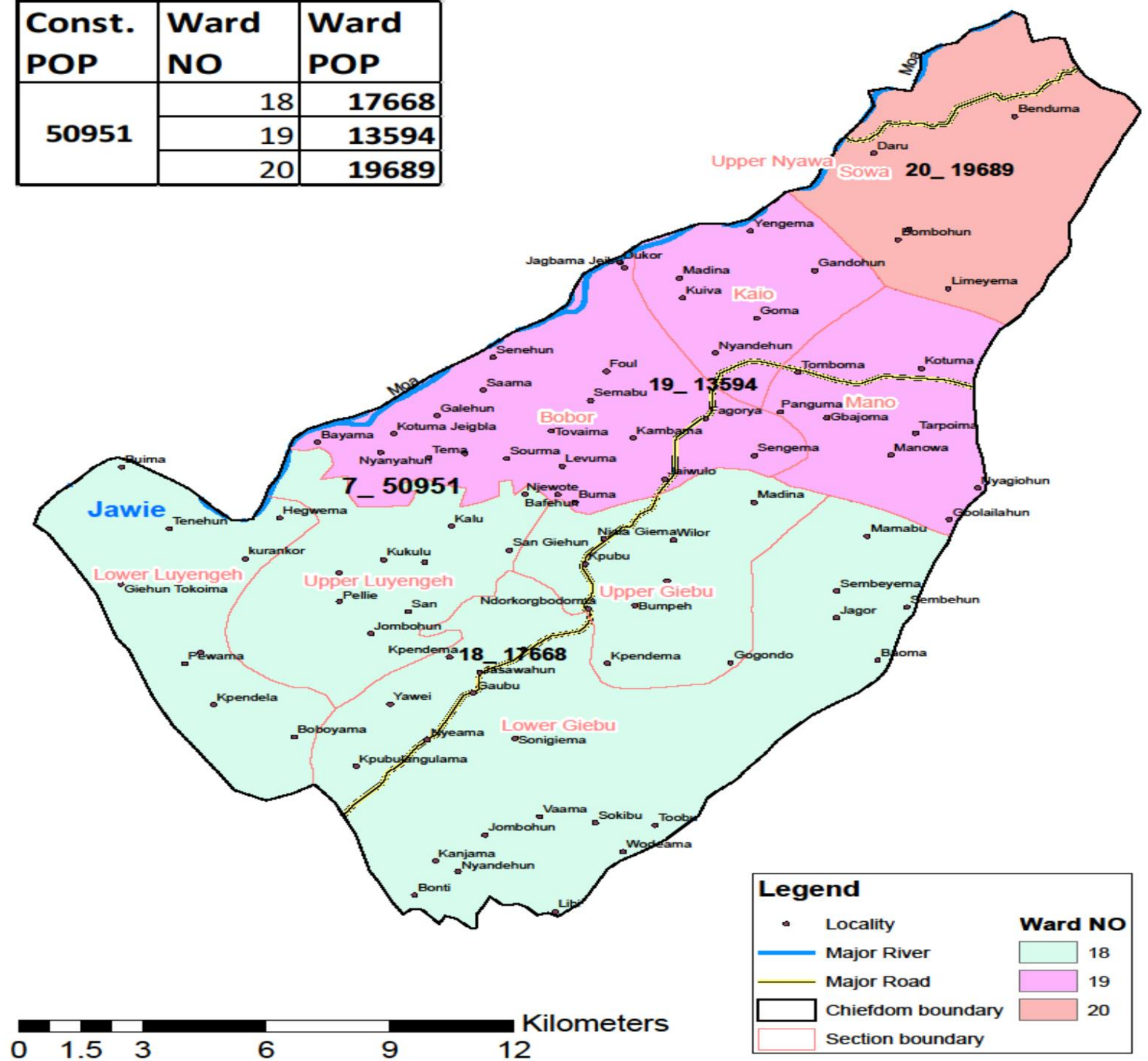
Constituency Number	Ward Number	Localities
006 Dea, Malema	015 Whole of Dea, Njagbla	Whole of Dea, whole of Njagbla in Malema
	016 Part of Malema	Part of Malema (Lower Sami, Upper Sami)
	017 Part of Malema	Part of Malema (Pelegbambeima, Bambaru)

KNOW YOUR CONSTITUENCIES AND WARDS

CONSTITUENCY 007 KAILAHUN DISTRICT




Const. POP	Ward NO	Ward POP
50951	18	17668
	19	13594
	20	19689



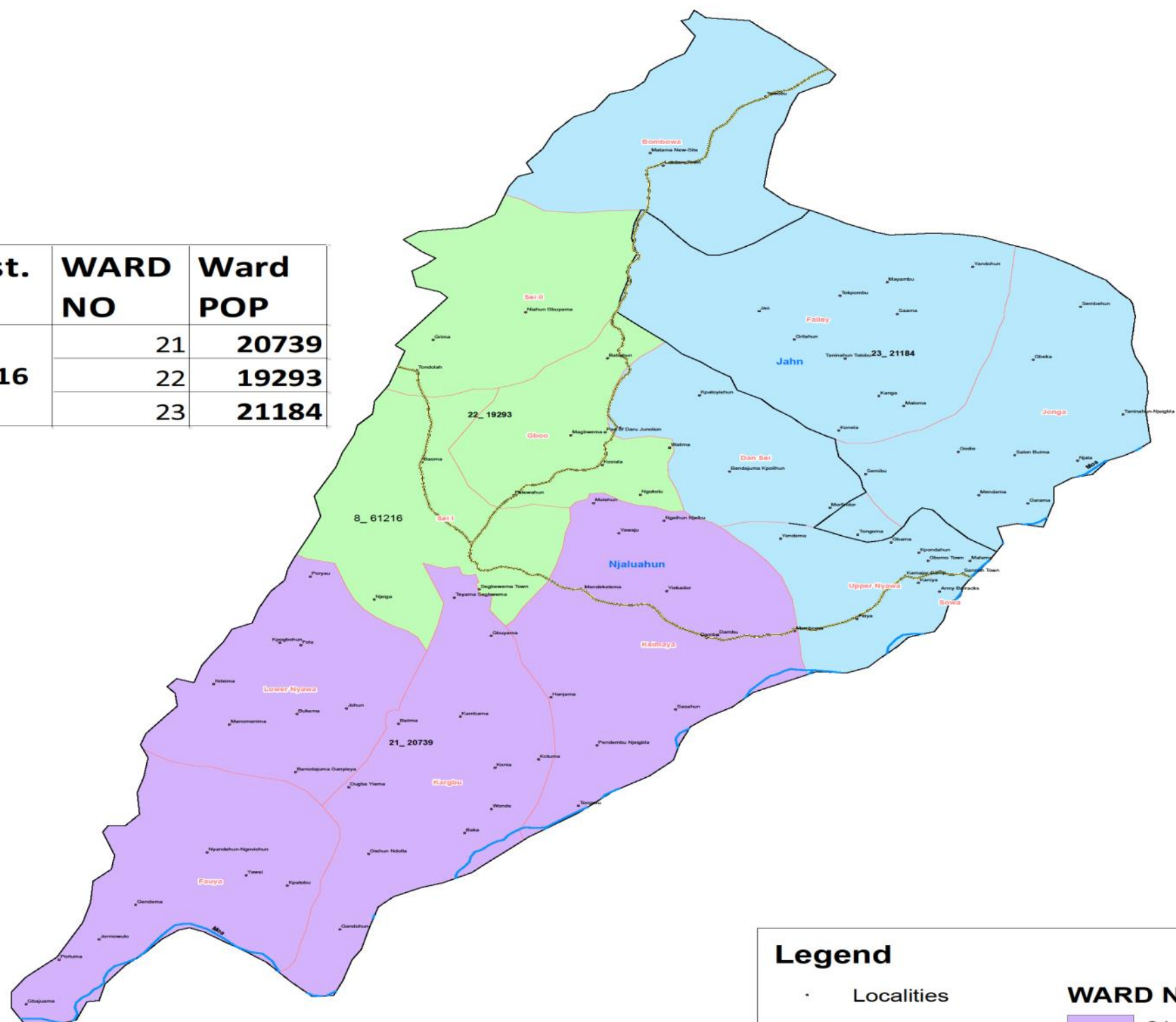
Constituency Number	Ward Number	Localities
007 Jawie	018 Part of Jawie	part of Jawie (Lower Giebu, Upper Giebu, Upper Luyengeh, Lower Luyengeh)
	019 Part of Jawie	part of Jawie (Bobor, Mano, Kaio)
	020 Part of Jawie	part of Jawie (Sowa)

KNOW YOUR CONSTITUENCIES AND WARDS

CONSTITUENCY 008 KAILAHUN DISTRICT



Const. POP	WARD NO	Ward POP
61216	21	20739
	22	19293
	23	21184



Legend

•	Localities	WARD NO
—	Major Roads	21
—	Major Rivers	22
—	Chieftdom boundary	23
—	Section boundary	

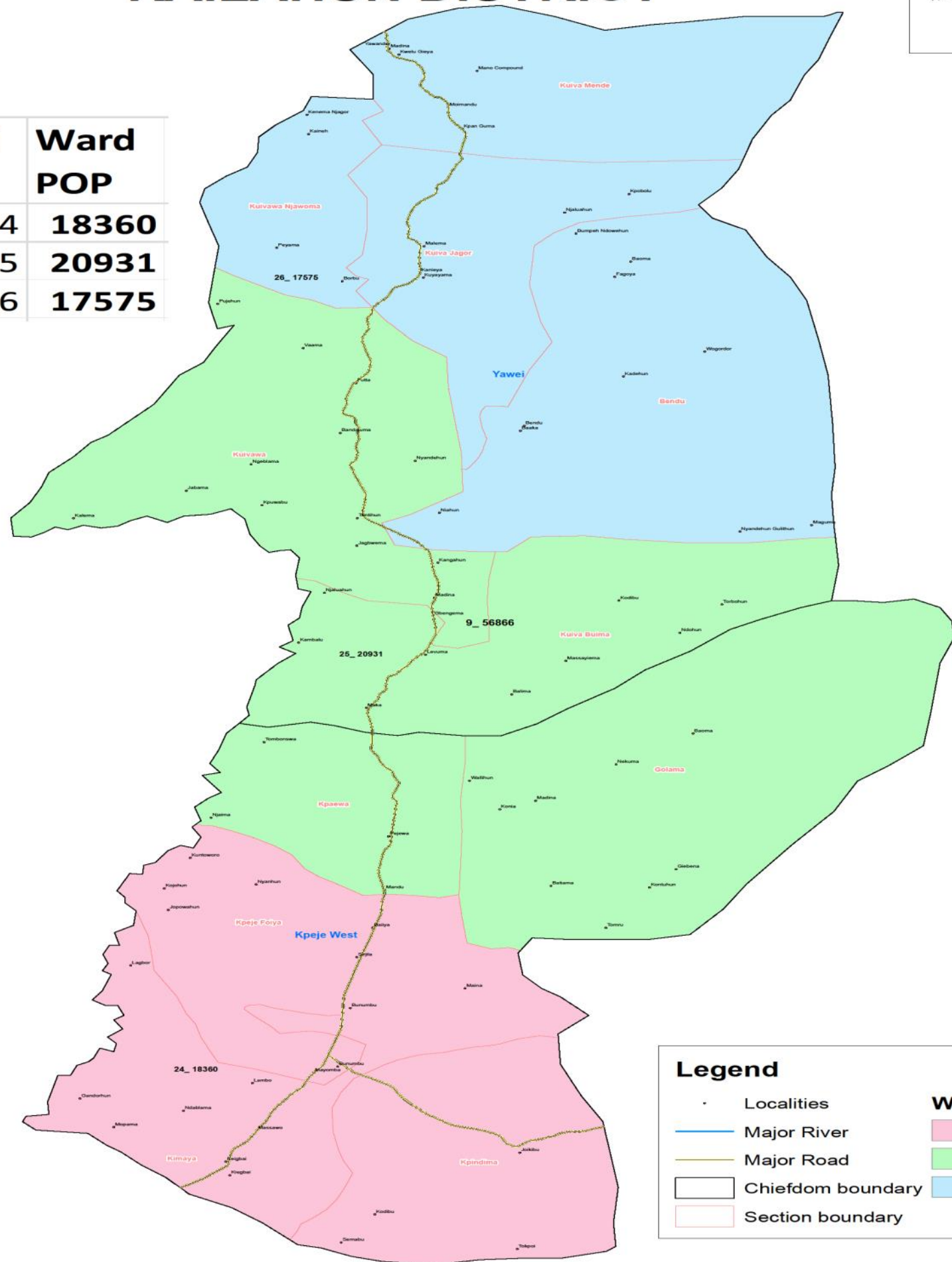
Constituency Number	Ward Number	Localities
008 Njaluahun	021 Part of Njaluahun	Part of Njaluahun (Fauya, Kargbu, Lower Nyawa, Keimaya)
	022 Part of Njaluahun	Part of Njaluahun (Sei 1, Sei II, Gboo)
	023 Part of Njaluahun	Part of Njaluahun (Upper Nyawa, Dan Sei, Jonga, Falley, Bombowa.)

KNOW YOUR CONSTITUENCIES AND WARDS

CONSTITUENCY 009 KAILAHUN DISTRICT



Const. POP	Ward NO	Ward POP
56866	24	18360
	25	20931
	26	17575



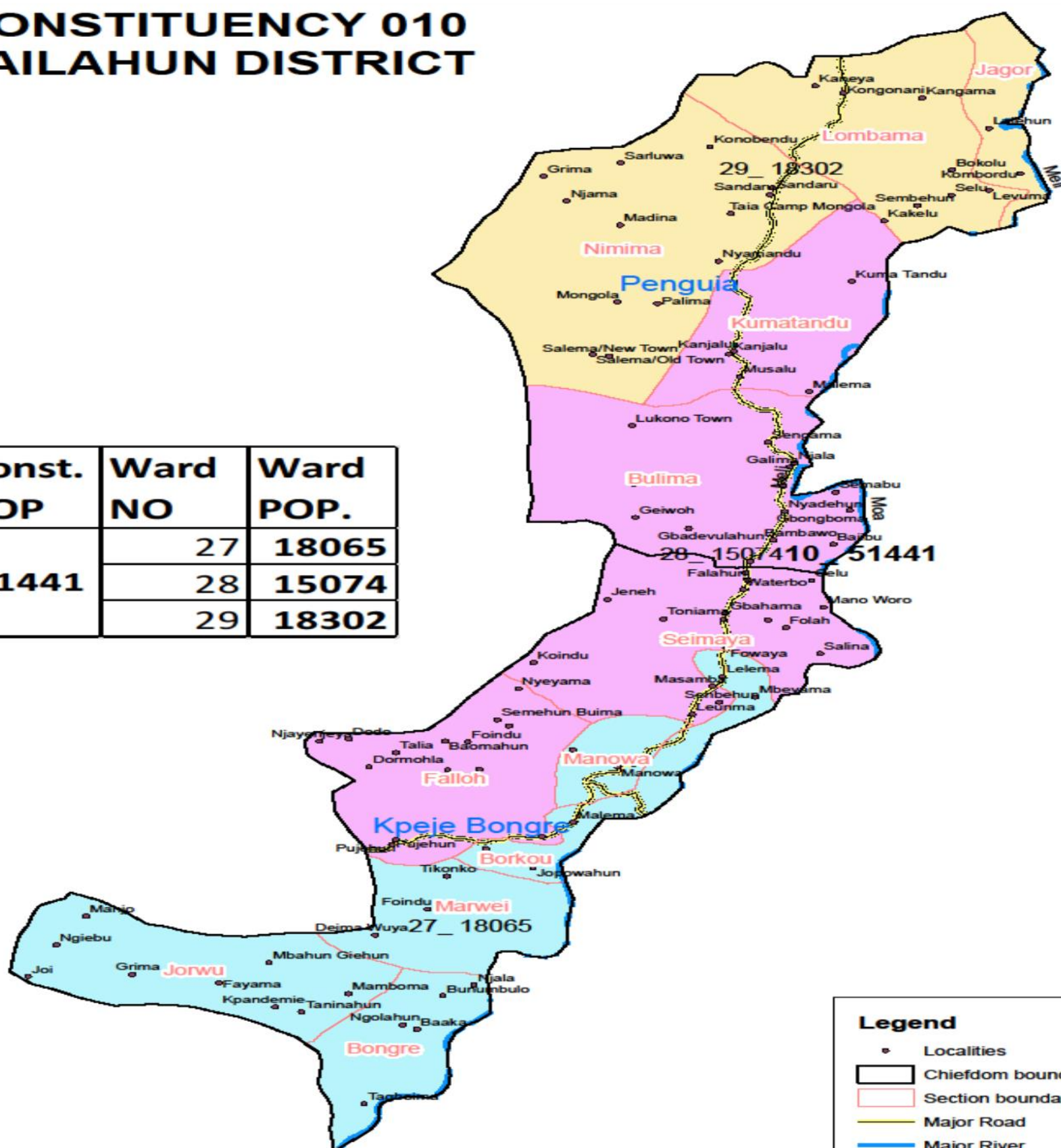
Constituency Number	Ward Number	Localities
009 Kpeje West, Yawei	024 Part of Kpeje West	Kimaya, Kpindima, Kpeje Foiya
	025 Part of Kpeje West, part of Yawei	part of Kpeje west (Kpaewa, Gollama), part of Yawei (Kuiva Buima, Kuivawa)
	026 part of Yawei	part of Yawei (Bendu, Kuivama Njawoma, Kuiva Jagor, Kuiva Mende)

KNOW YOUR CONSTITUENCIES AND WARDS

CONSTITUENCY 010 KAILAHUN DISTRICT



Const. POP	Ward NO	Ward POP.
51441	27	18065
	28	15074
	29	18302



Legend

• Localities	Ward No
▬ Chiefdom boundary	27
▬ Section boundary	28
▬ Major Road	29
▬ Major River	

0 2.25 4.5 9 13.5 18 Kilometers

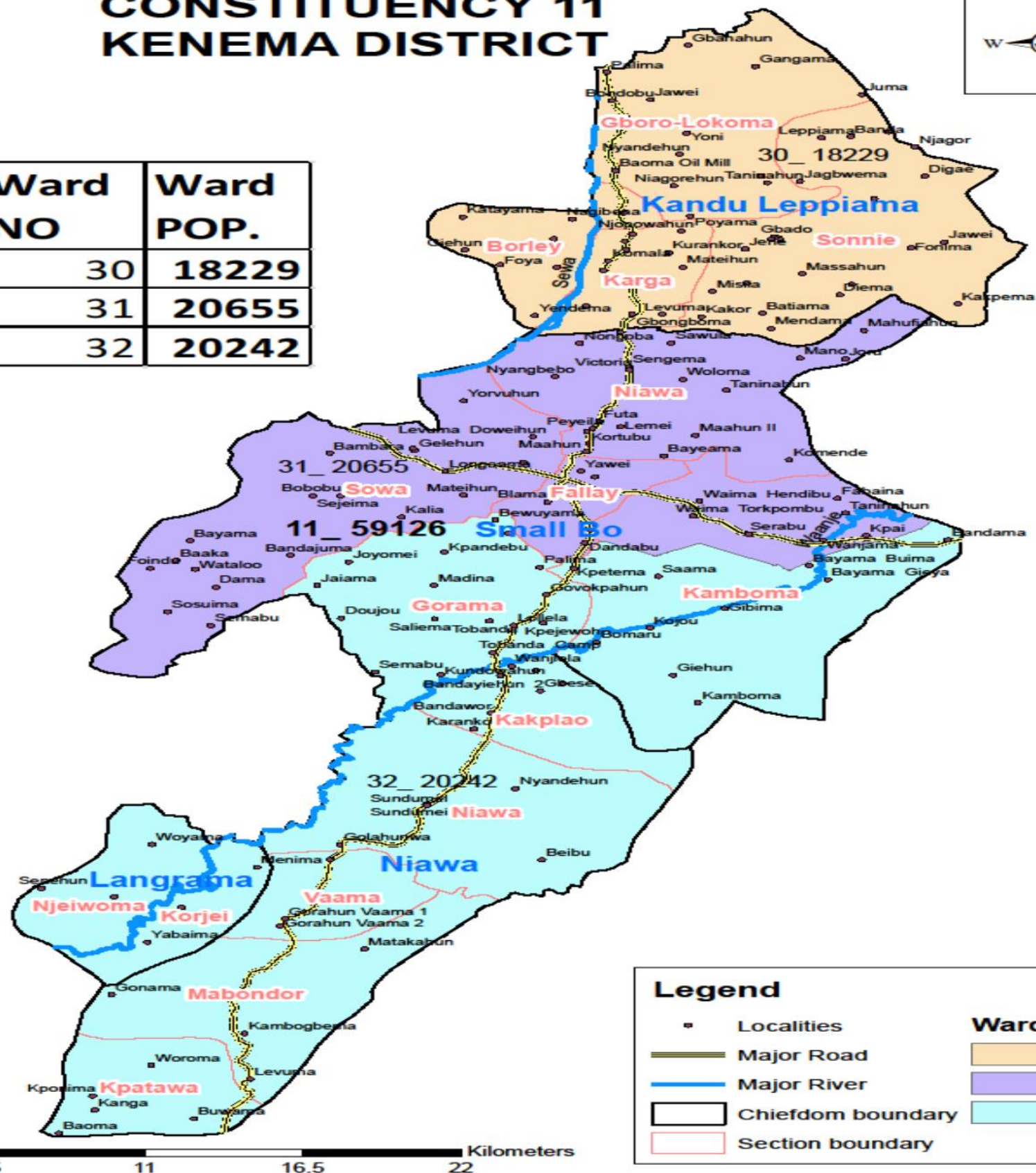
Constituency Number	Ward Number	Localities
010 Kpeje Bongre, Penguia	027 Part of Kpeje Bongre	Part of Kpeje Bongre (Bongre, Jorwu, Mawei, Borkou, Manowa.)
	028 Part of Kpeje Bongre, Penguia	Part of Kpeje Bongre (Falloh, Seimaya), part of Penguia (Bulima, Kumatandu)
	029 Part of	part of Penguia (Nimima, Lombama, Jagor.)

KNOW YOUR CONSTITUENCIES AND WARDS

CONSTITUENCY 11 KENEMA DISTRICT



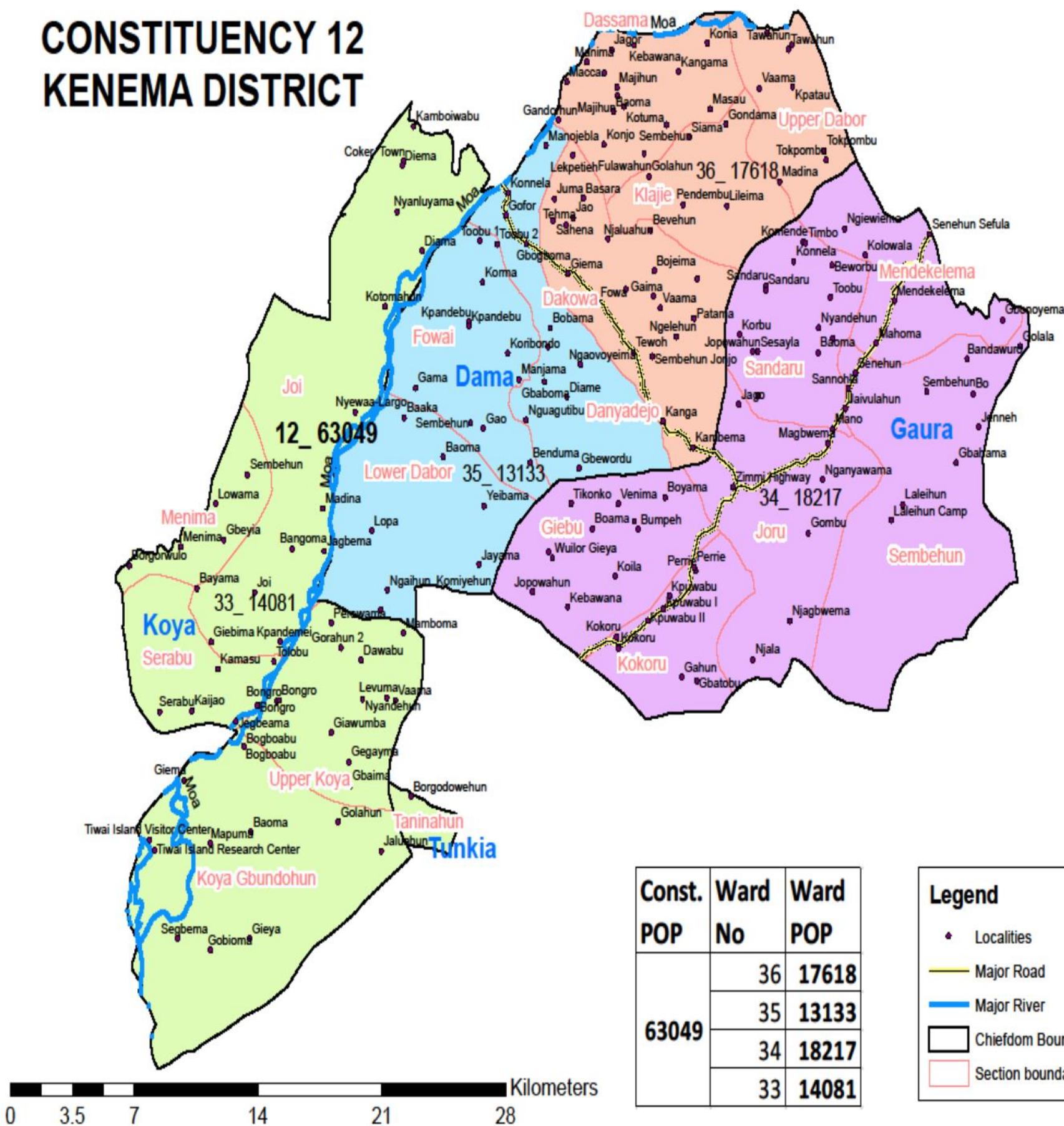
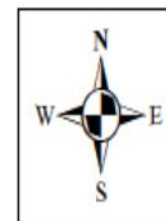
Const. POP	Ward NO	Ward POP.
59126	30	18229
	31	20655
	32	20242



Constituency Number	Ward Number	Section/Localities
011 Kandu Leppiama Small Bo Langrama Niawa	030	Kandu Leppiama
	031 Part of Small Bo	Niawa, Fallay, Sowa, Kamboma (2 to 5 and 10 to 11)
	032 Part of Small Bo,	Part of Small Bo (Goroma, Kambo- ma 1,6,7,8,9,12), Niawa, Lan- grama.

KNOW YOUR CONSTITUENCIES AND WARDS

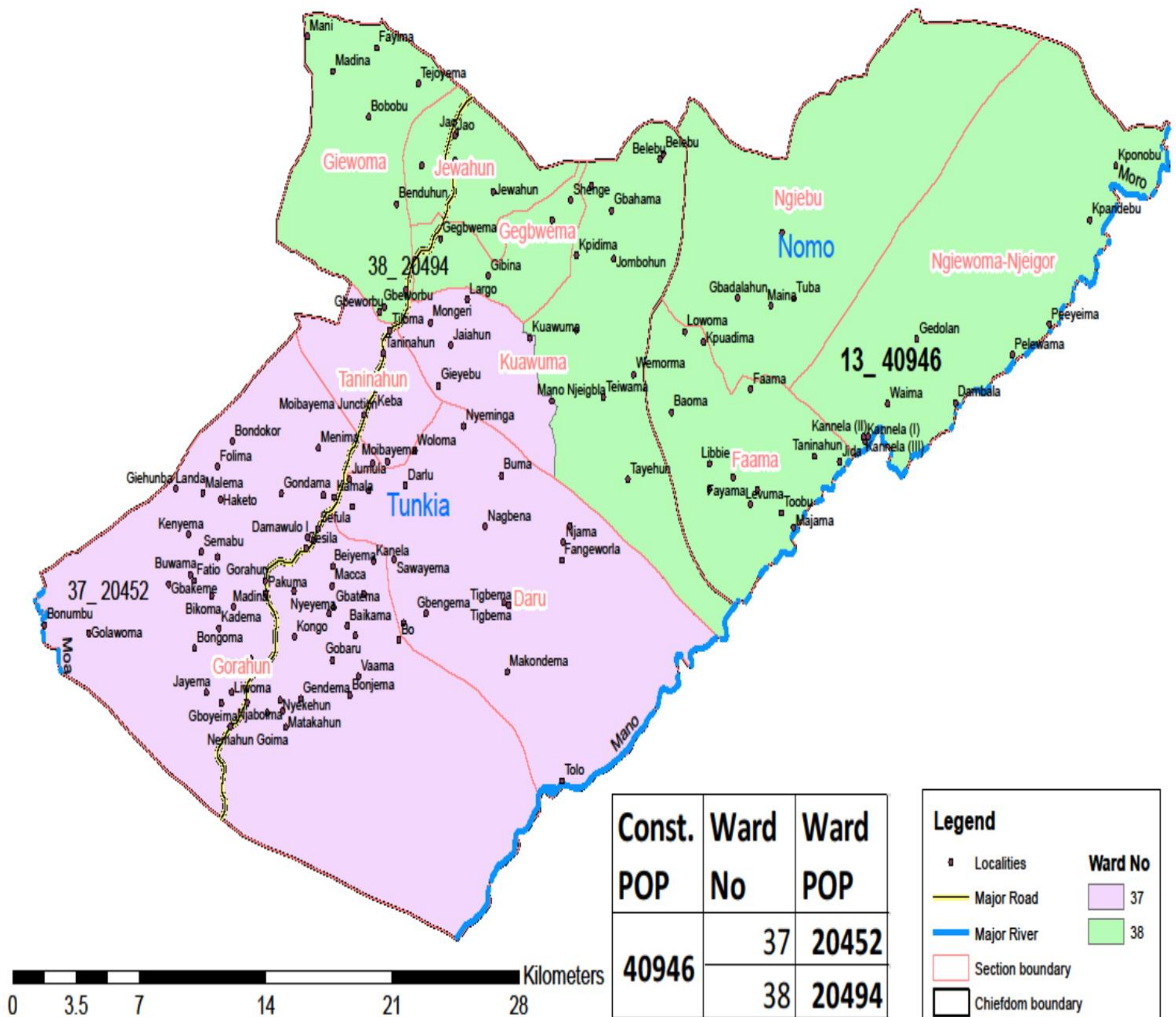
CONSTITUENCY 12 KENEMA DISTRICT



Constituency Number	Ward Number	Section/Localities
012 Dama Gaura Koya Part of Tunkia	033 Koya, Tunkia (Taninahun)	Whole of Koya, part of Tunkia (EA 1Borgo-dowehun)
	034 Gaura	Whole of Guara
	035 Part of Dama	Lower Dabor, Fowai, Danyadejo
	036 Part of Dama	Dakowa, Klajie, Dassama, Upper Dabor

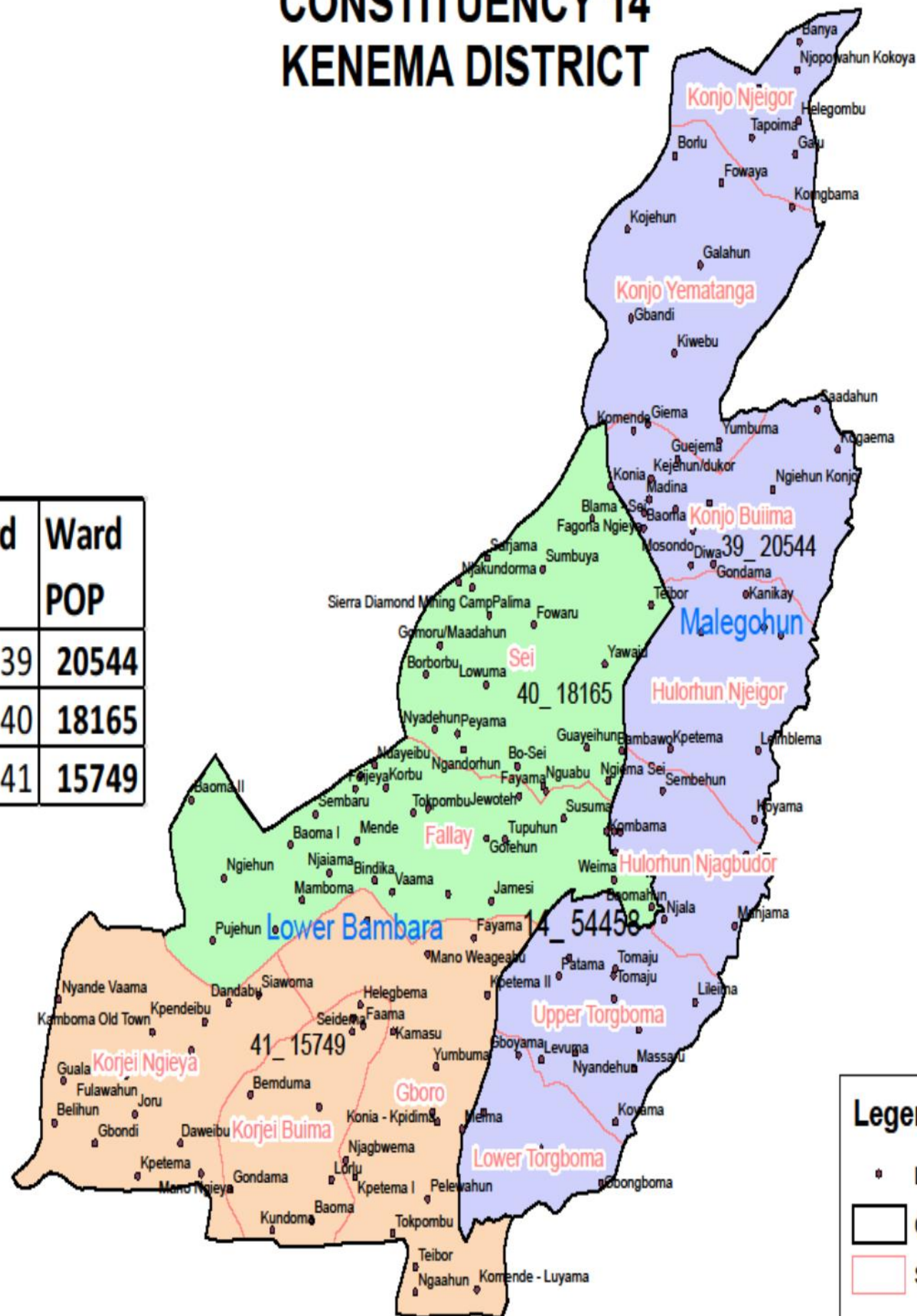
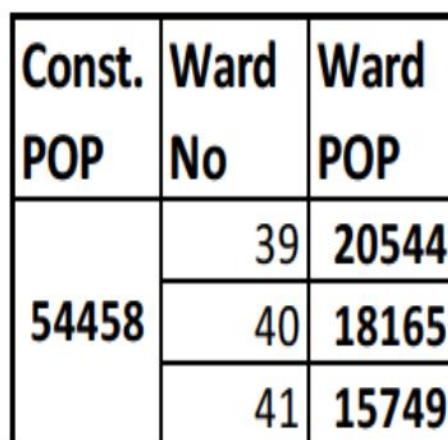
KNOW YOUR CONSTITUENCIES AND WARDS

CONSTITUENCY 13 KENEMA DISTRICT




Constituency Number	Ward Number	Section/Localities
013 Tunkia (Daru, Gegbwema, Giewoma, Gorahun, Jewahun, Kuawuma, Taninahun Less EA 1 (Borgodowehun) Whole of Nomo	037 Part of Tunkia	Daru, Gorahun, Taninahun (2 to 6), Kuawuma (8,9,10,11, 12 and 14)
	038 Nomo Part of Tunkia	Gegbwema, Kuawuma (1 to 7 and 13), Jewahun, Giewoma.


CONSTITUENCY 14
KENEMA DISTRICT




Legend


* Localities


 Chieftom boundary


 Section boundary

Ward No

 39

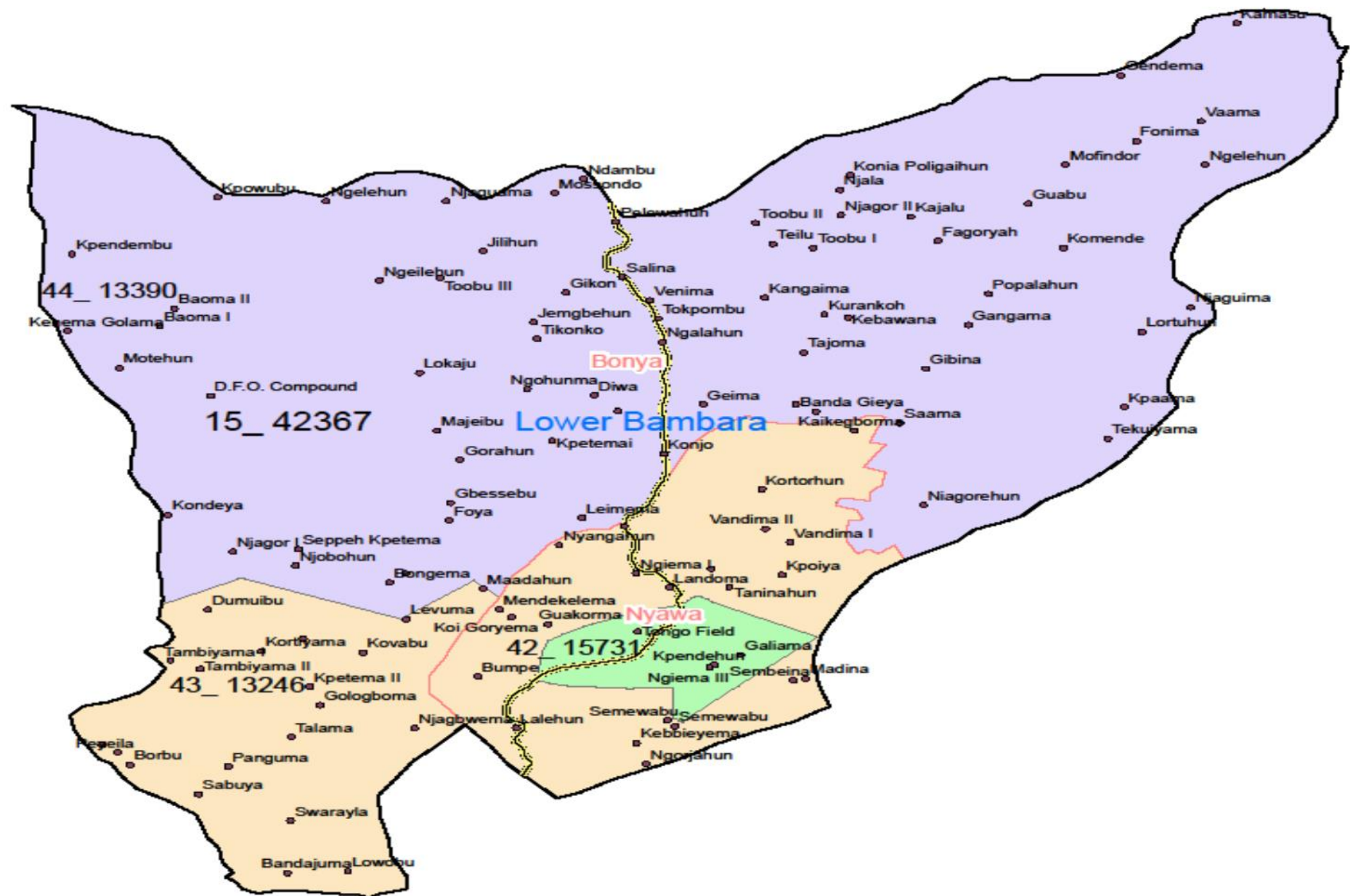
 40

 41



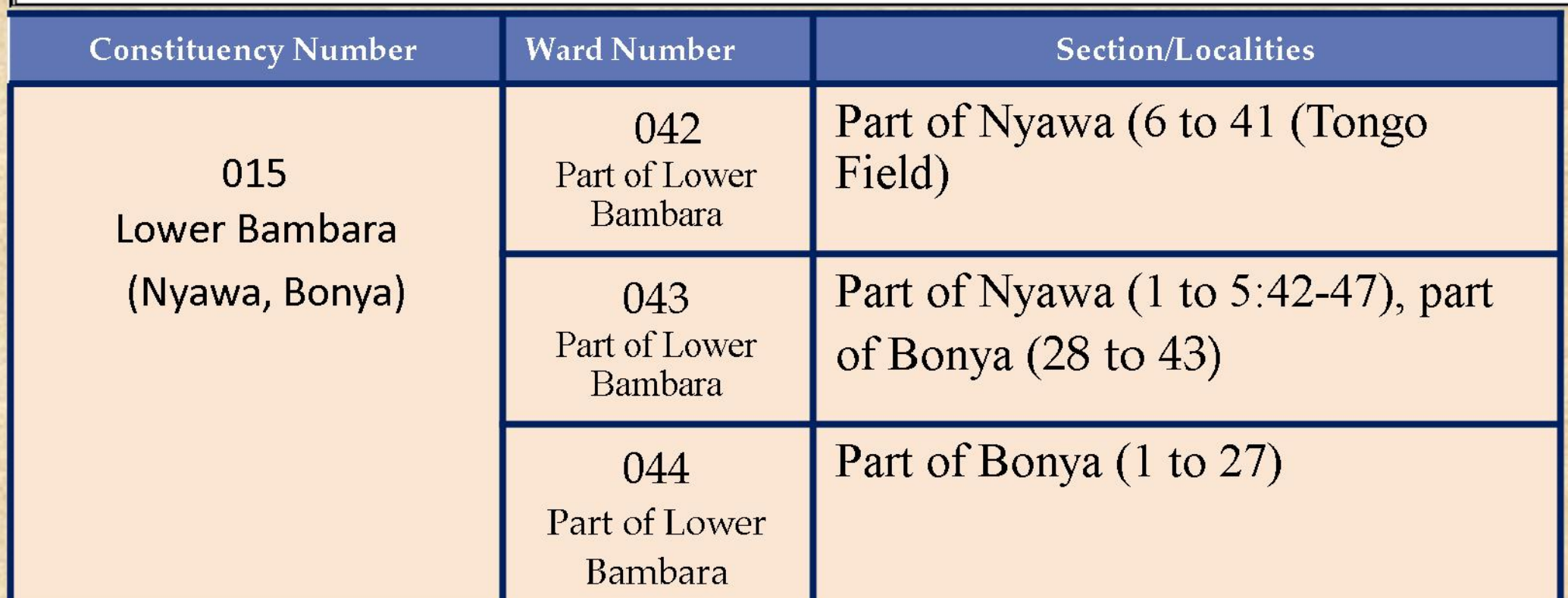
Constituency Number	Ward Number	Section/Localities
014 Whole of Malegohun Part of Lower Bambara (Sei, Fallay, Gboro, Korjei Buima, Korjei Ngieya)	039 Whole of Malegohun	Malegohun
	040 Part of Lower Bambara	Sei, Fallay
	041 Part of Lower Bambara	Gboro, Korjei Bui- ma, Korjei Ngieya

CONSTITUENCY 15
KENEMA DISTRICT



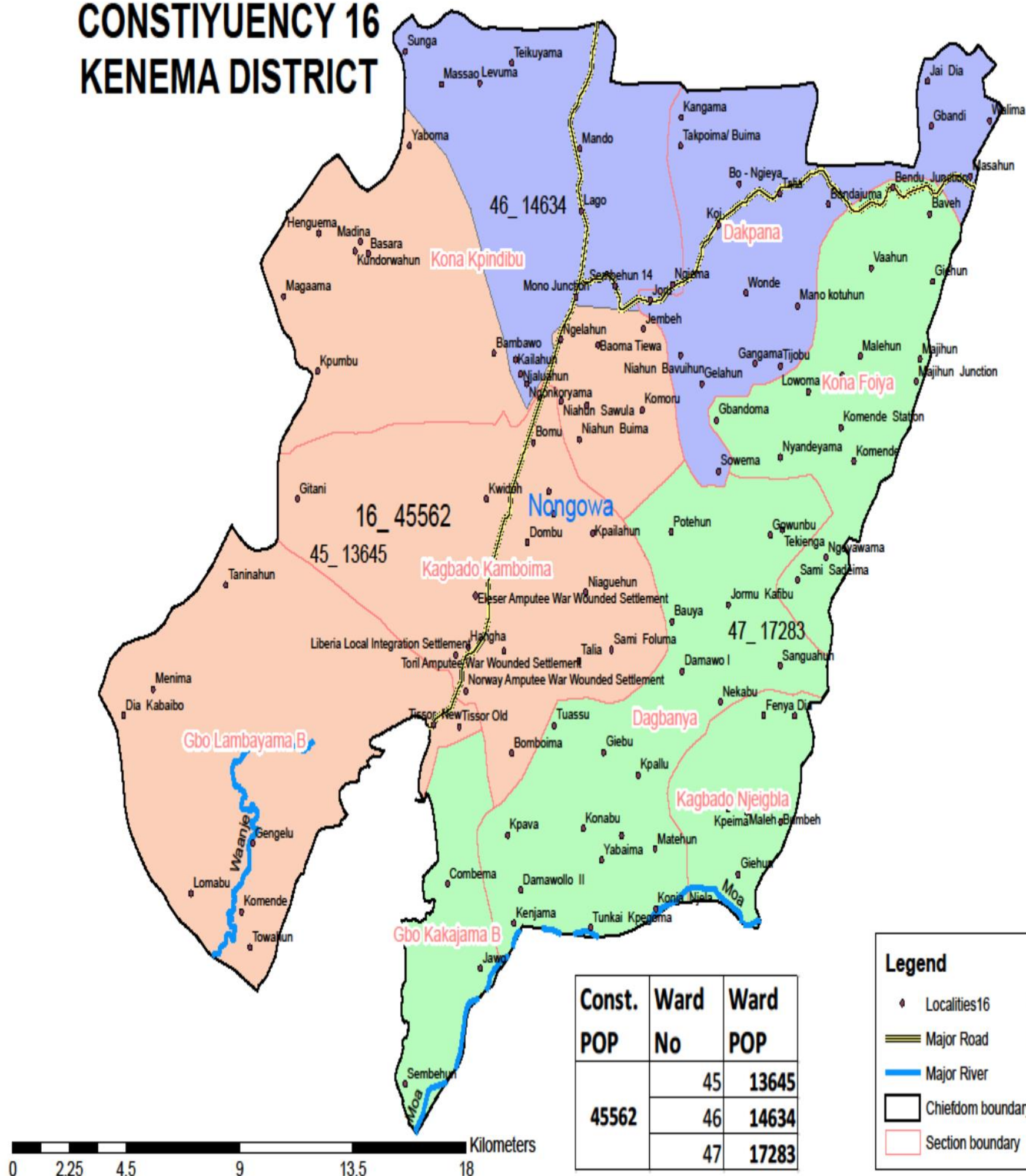
Legend

•	Localities		
—	Major Road		
□	Chieftom boundary		
□	Section boundary		



KNOW YOUR CONSTITUENCIES AND WARDS

CONSTITUENCY 16 KENEMA DISTRICT



Constituency Number	Ward Number	Section/Localities
016 Nongowa	045 Part of Nongowa	Gbo Lambayama, Kagbado Kamboim, Kona kpindibu (1 to 3 and 18 to 25)
	046 Part of Nongowa	Kona kpindibu (4 to 17), Dakpana
	047 Part of Nongowa	Kona Foiya, Dagbanya, Kagbado Njeigbla, Gbo Kakajama B

KNOW YOUR CONSTITUENCIES AND WARDS

CONSTITUENCY 17 KENEMA DISTRICT



Const. POP	Ward No	Ward POP
60581	49	15376
	50	17397
	51	14868
	48	12940

Legend

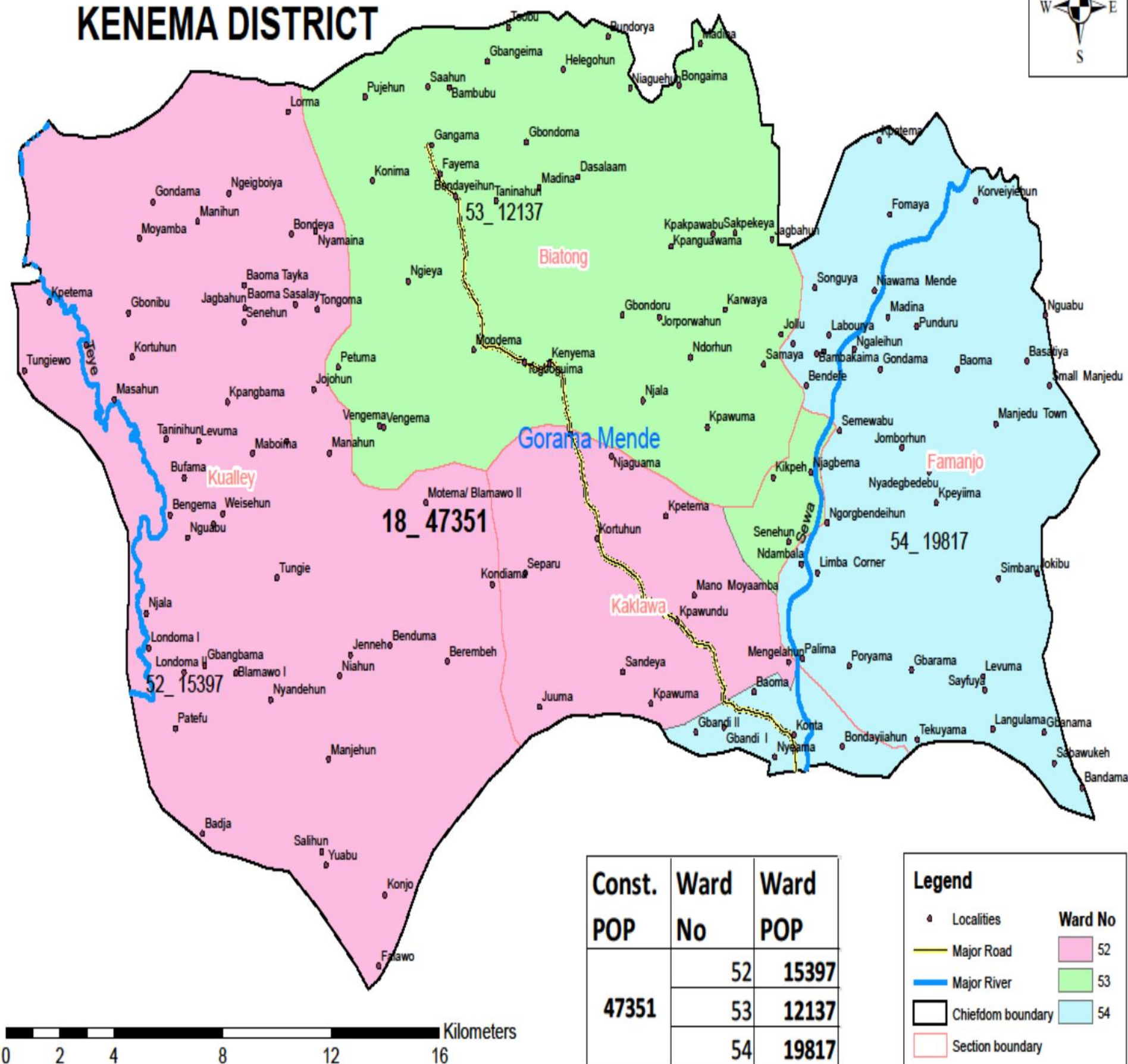
•	Localities	Ward No
—	Major Road	48
—	Major River	49
□	Chieftdom boundary	50
□	Section boundary	51

0 2.25 4.5 9 13.5 18 Kilometers

Constituency Number	Ward Number	Section/Localities
017 Dodo, Simbaru, Wandor	048 Part of Wandor, part of Dodo	Part of Wandor (Gbogbeima, Niawa), part of Dodo (Golama, Karteh, Bambara)
	049 Part of Dodo	Bundoryama, Bonyama, Seiwor, Korgay.
	050 Simbaru	Whole of Simbaru
	051 Part of Wandor	Kemoh, Tongorwa, Boryongor, Songhai.

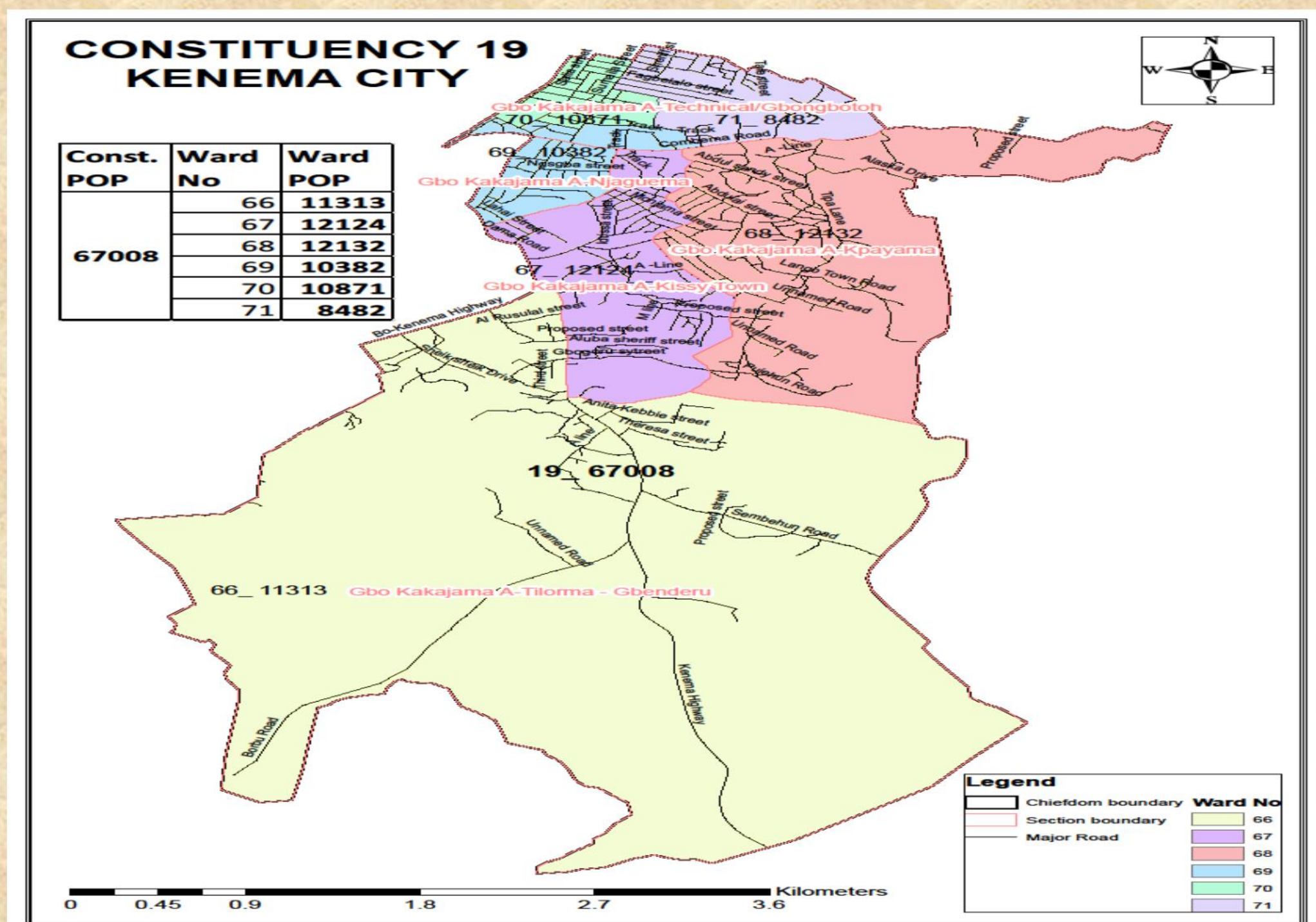
KNOW YOUR CONSTITUENCIES AND WARDS

CONSTITUENCY 18 KENEMA DISTRICT



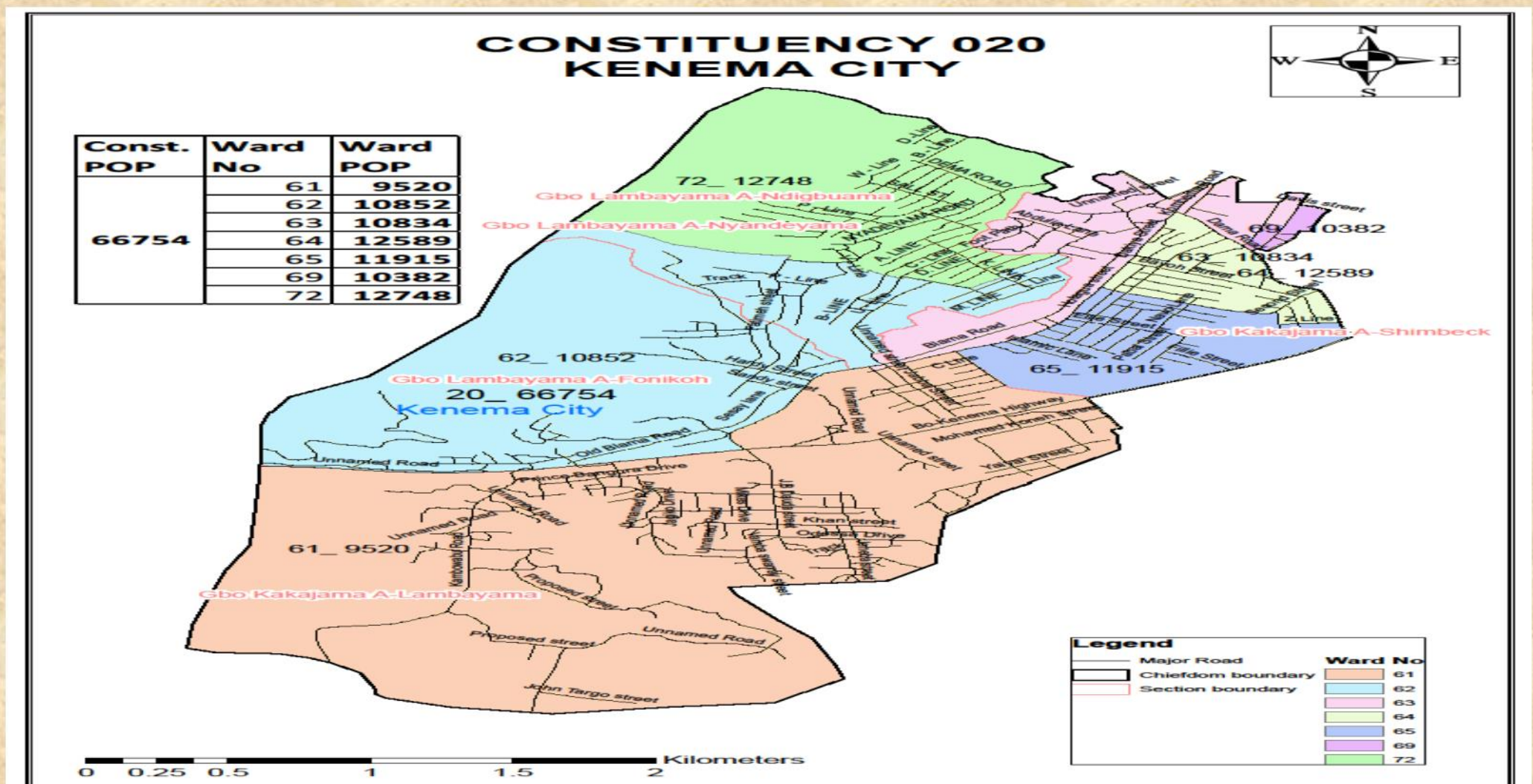
Constituency Number	Ward Number	Section/Localities
018 Gorama Mende	052 Part of Gorama Mende	Kualley, part of Kaklawa (1 to 7),
	053 Part of Gorama Mende	Biatong, part of Kaklawa (14,15)
	054 Part of Gorama Mende	Part of Kaklawa (8 to 13), Famanjo.

KNOW YOUR CONSTITUENCIES AND WARDS



Constituency Number	Ward Number	Section/Localities
019 Nongowa Gbo Kakajama A-Kissy Town, Gbo Kakajama A-Kpayama, Gbo Kakajama A-Njaguema, Gbo Kakajama A-Technical/Gbongbotoh, Gbo Kakajama A-Tilorma - Gbenderu	069 Kenema City	Njaguema (11 to 26), part of Technical Gbongbotor (31,32,33,34,36)
	070 Kenema City	Part of Technical Gbongbotor (9 to 15 and 21 and 23 to 30 and 35 and 37)
	071 Kenema City	Part of Technical Gbongbotor (4 to 8 and 16 to 20 and 22 and 38, 39, 40,41)
	072 Kenema City	Nyandeyama (1 to 18 and 28 to 33)

KNOW YOUR CONSTITUENCIES AND WARDS



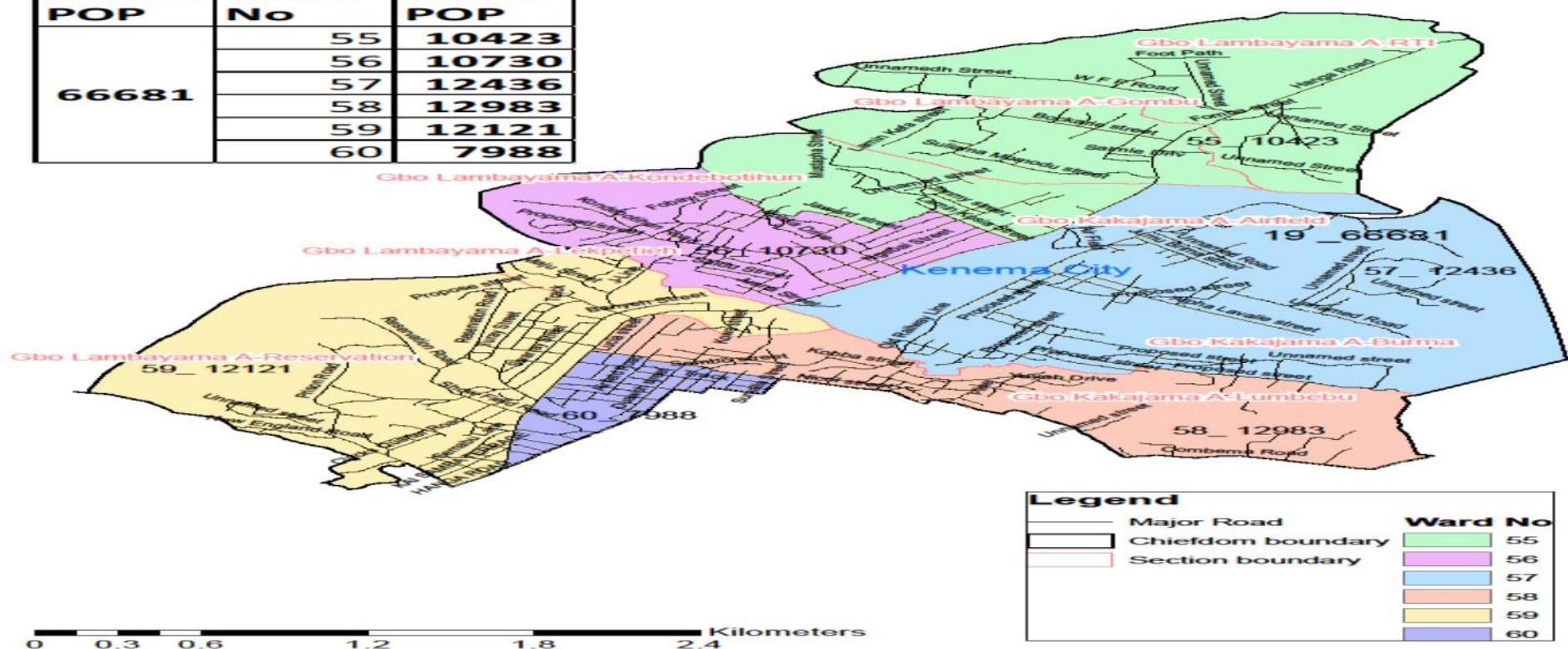
Constituency Number	Ward Number	Section/Localities
020 Nongowa Gbo Kakajama A-Lambayama, Gbo Kakajama A-Njaguema, Gbo Kakajama A-Shimbeck, Gbo Lambayama A-Fonikoh, Gbo Lambayama A-Ndiguama, Gbo Lambayama A-Nyandeyama	062 Kenema City	Fonikor, Nyandeyama (19 to 27),
	063 Kenema City	Ndiguama, Njaguema (1 to 10)
	064 Kenema City	Shimbeck (1 to 14 without 6),
	065 Kenema City	Shimbeck (6 and 15 to 25)
	066 Kenema City	Gbenderu
	067 Kenema City	Kissy Town
	068 Kenema City	Kpayama

KNOW YOUR CONSTITUENCIES AND WARDS

CONSTITUENCY 021 KENEMA CITY



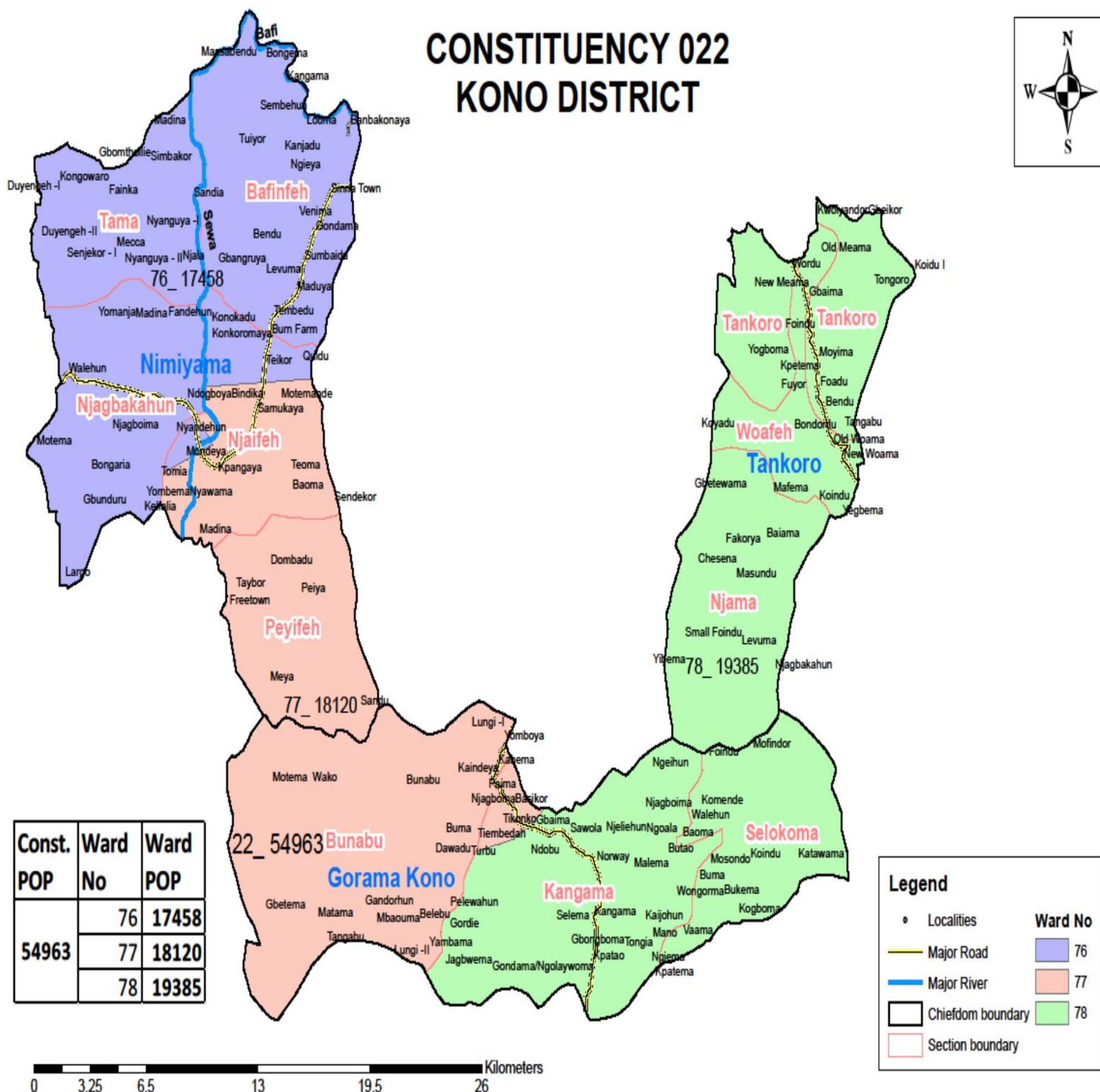
Const. POP	Ward No	Ward POP
66681	55	10423
	56	10730
	57	12436
	58	12983
	59	12121
	60	7988



Constituency Number	Ward Number	Section/Localities
021 Nongowa Gbo Kakajama A-Airfield, Gbo Kakajama A-Burma, Gbo Kakajama A-Lumbebu, Gbo Kakajama A-Technical/Gbongbotoh, Gbo Lambayama A-Gombu, Gbo Lambayama A-Kondebutihun, Gbo Lambayama A-Lekpetieh, Gbo Lambayama A-Reservation, Gbo Lambayama A-RTI	055 Kenema City	RTI, Gombu, Kondebutihun (1,2,3,10)
	056 Kenema City	Kondebutihun (4 to 20 Without 10)
	057 Kenema City	Burma, AirField
	058 Kenema City	Lumbebu
	059 Kenema City	Reservation (1 to 6 and 18 to 22), Lekpeteh.
	060 Kenema City	Reservation (7 to 17), part of Technical Gbongbotor (1,2,3)
	061 Kenema City	Lambayama

KNOW YOUR CONSTITUENCIES AND WARDS

CONSTITUENCY 022 KONO DISTRICT



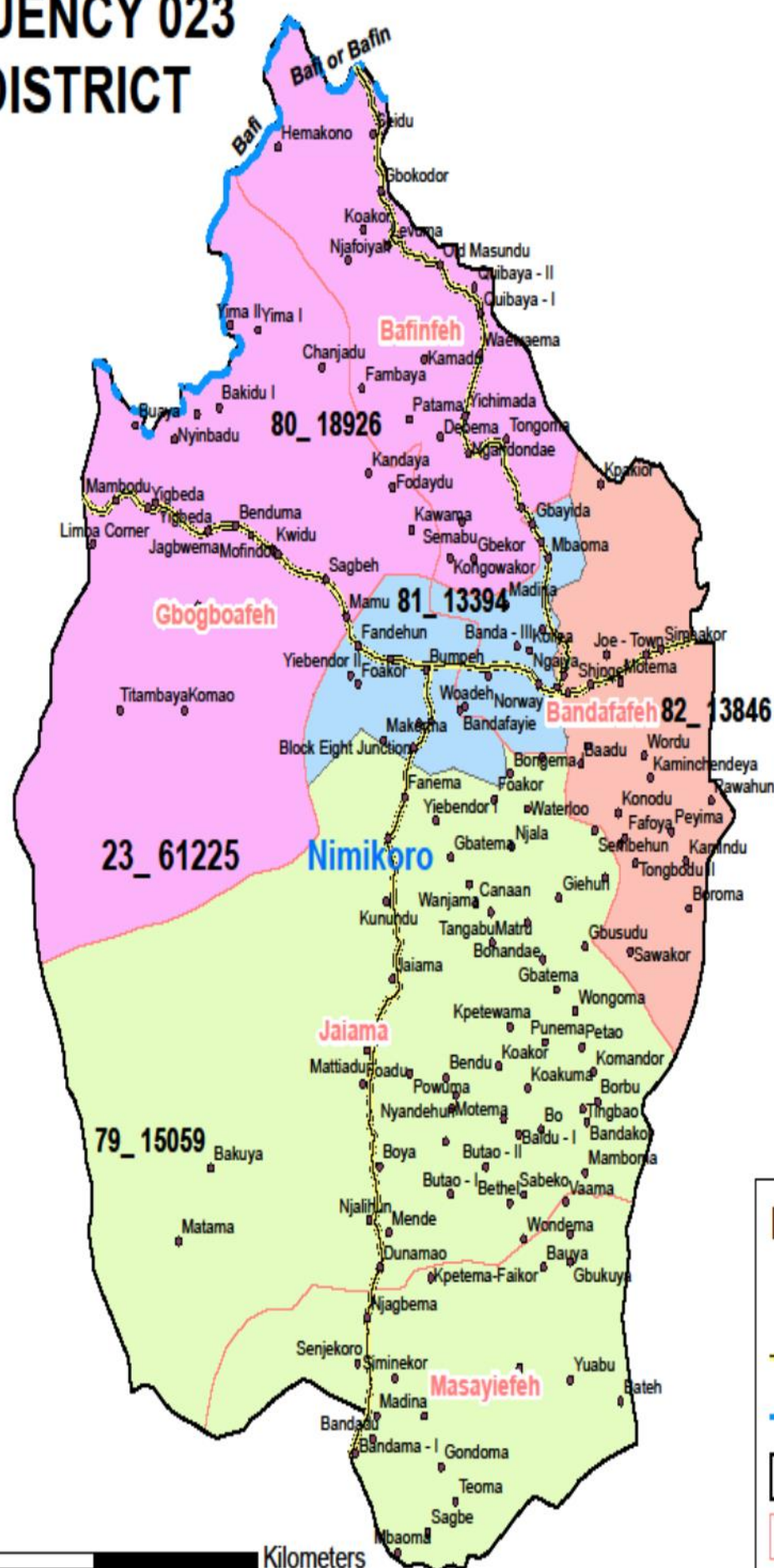
Constituency Number	Ward Number	Section/Localities
022 Gorama Kono, Nimiyama, Tankoro	076 Nimiyama	Bafinfeh, Njagbakahun, Tama, Njaifeh (1,2 &4)
	077 Nimiyama, Gorama Kono	Part of Nimiyama (Njaifeh (3,5-17), Peyifeh), part of Gorama Kono (Bunabu, Kangama 1&2)
	078 Gorama Kono,	Part of Gorama Kono (Kangama 3 to 12), Selokoma, Whole of Tankoro

KNOW YOUR CONSTITUENCIES AND WARDS

CONSTITUENCY 023 KONO DISTRICT



Const. POP	Ward No	Ward POP
61225	79	15059
	80	18926
	81	13394
	82	13846

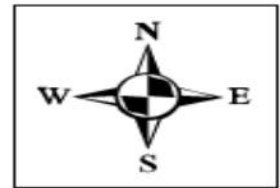


Legend	
• Localities	Ward No
— Major Road	79
— Major River	80
□ Chhiefdom boundary	81
□ Section boundary	82

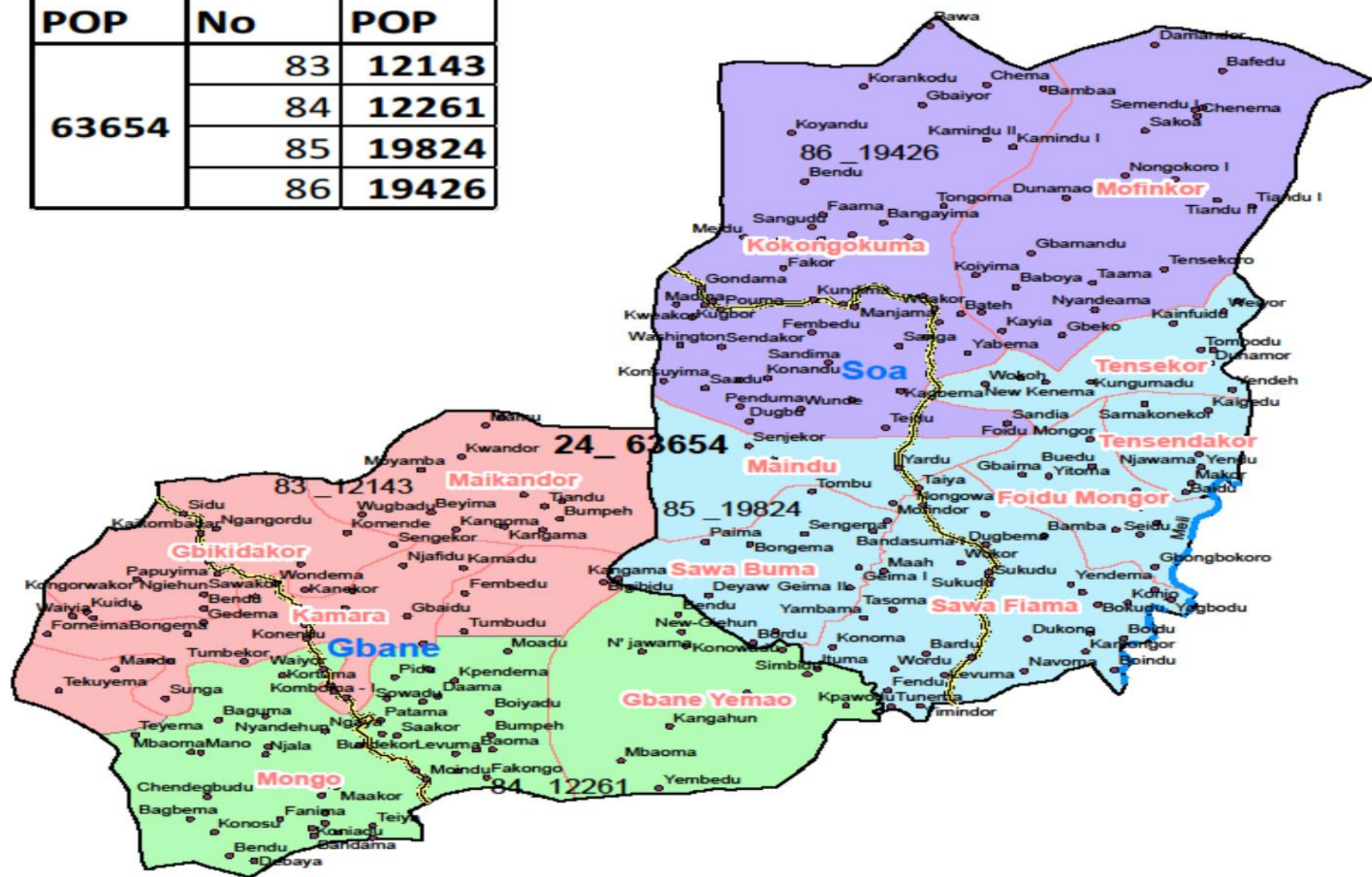
Constituency Number	Ward Number	Section/Localities
023 Nimikoro	079 Nimikoro	Jaiaama (12 to 32), Masayiefef
	080 Nimikoro	Bafinfef, Gbogboafef
	081 Nimikoro	Jaiaama (1 to 11), Bandafafef 1 to 23
	082 Nimikoro	Bandafafef (24 to 36)

KNOW YOUR CONSTITUENCIES AND WARDS

CONSTITUENCY 24 KONO DISTRICT



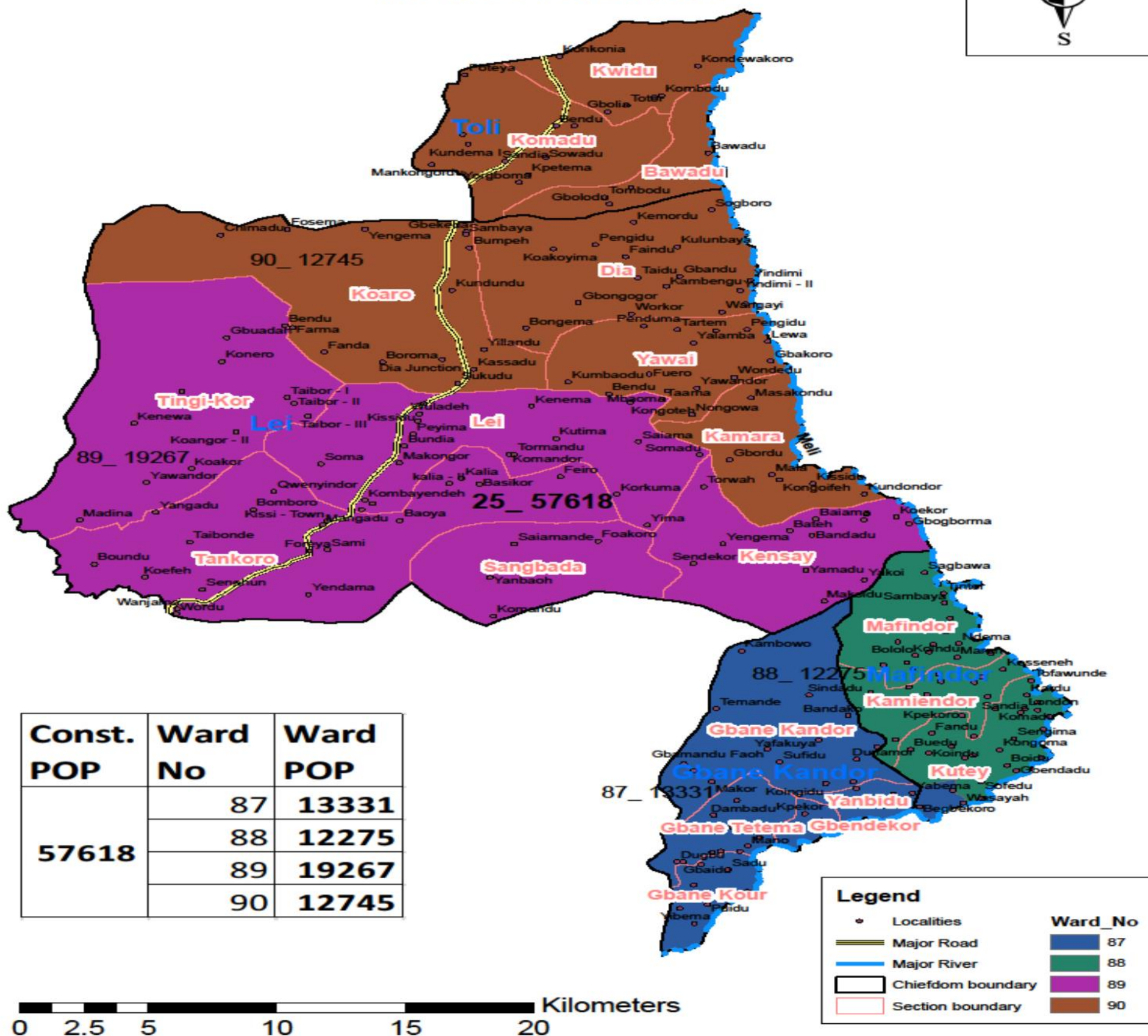
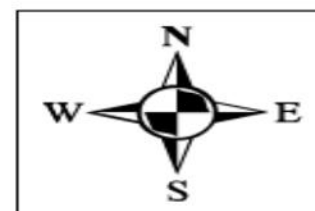
Const. POP	Ward No	Ward POP
63654	83	12143
	84	12261
	85	19824
	86	19426



Constituency Number	Ward Number	Section/Localities
024 Gbane, Soa	083 Gbane	Gbikidakor, Kamara, Maikandor, Mongo (1 & 16)
	084 Gbane	Gbane Yemao, Mongo (2 to 15)
	085 Soa	Foidu Mongor, Maindu, Sawa Buma, Sawa Fiamama, Tensekor, Tensendakor
	086 Soa	Kokongokuma, Mofinkor

KNOW YOUR CONSTITUENCIES AND WARDS

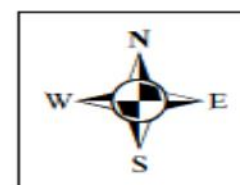
CONSTITUENCY 025 KONO DISTRICT



Constituency Number	Ward Number	Section/Localities
025 Gbane Kandor, Mofindor, Lei, Toli	087 Gbane Kandor, Mofindor	Gbane Kandor, Part of Mofindor (Kutey EA 6)
	088 Mofindor	Kutey1 to 5 , Kamiendor, Mafindor
	089 Lei	Kensay, Lei, Sangbada, Tingi-Kor, Tankoro
	090 Lei, Toli	Part of Lei (Dia, Kamara, Koaro, Yawai), whole of Toli

KNOW YOUR CONSTITUENCIES AND WARDS

CONSTITUENCY 026 KONO DISTRICT



Const. POP	Ward No	Ward POP
	91	12216
41571	92	16359
	93	12996

Legend

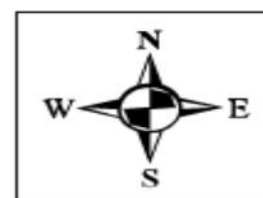
•	Localities	Ward_No
—	Major Road	91
—	Major River	92
□	Chieftom boundary	93
□	Section boundary	

0 2 4 8 12 16 Kilometers

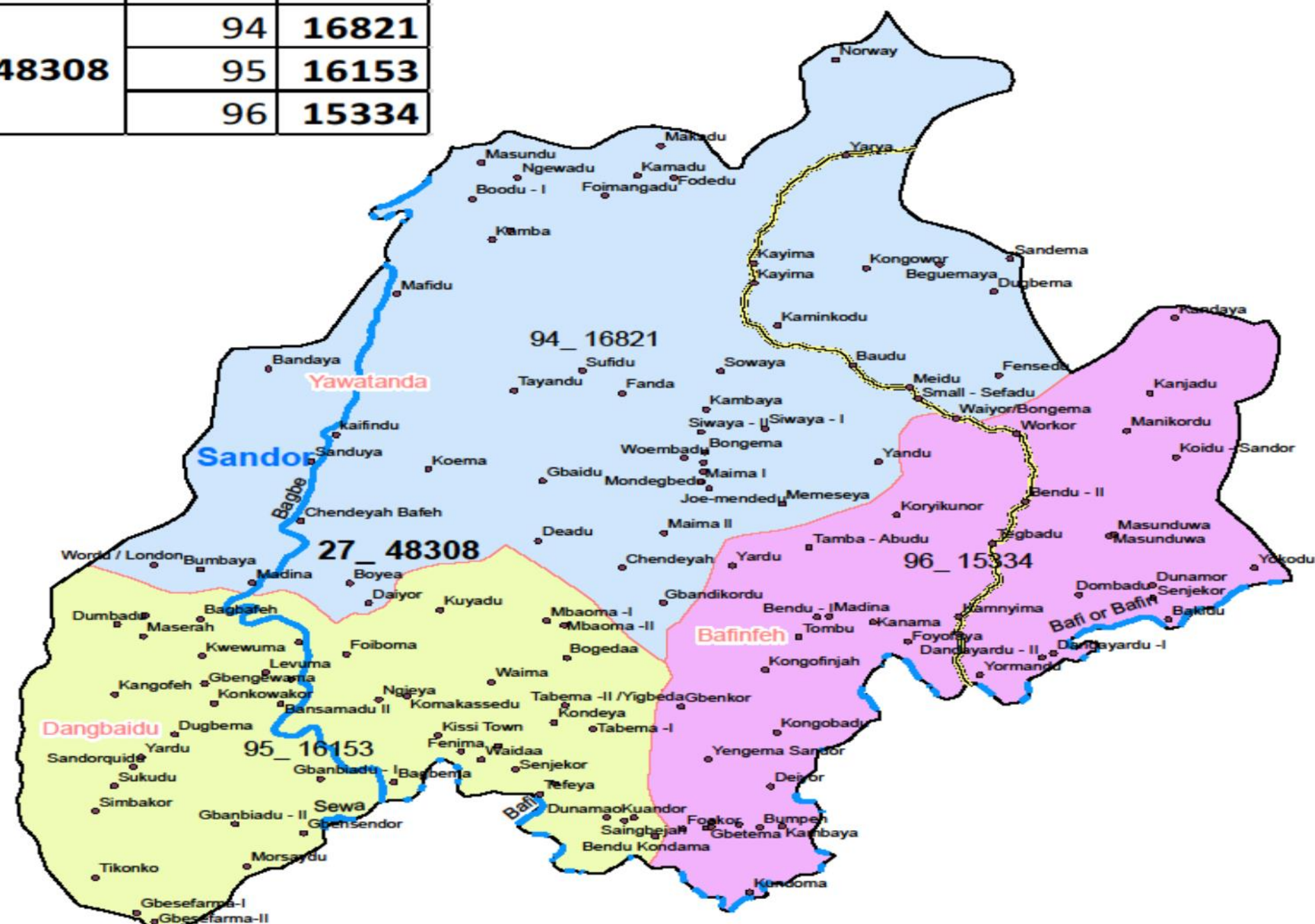
Constituency Number	Ward Number	Section/Localities
026 Fakongofeh, Kawafeh, Njeikor, Samgbafeh, Sinkongofeh, Sumunjifeh	091 Part of Sandor	Fakongofeh, Samgbafeh, Njeikor (6,12,&13)
	092 Part of Sandor	Njeikor (1to 5,7 to11), Kawafeh
	093 Part of Sandor	Sinkongofeh, Sumunjifeh

KNOW YOUR CONSTITUENCIES AND WARDS

CONSTITUENCY 27 KONO DISTRICT



Const. POP	Ward No	Ward POP
48308	94	16821
	95	16153
	96	15334



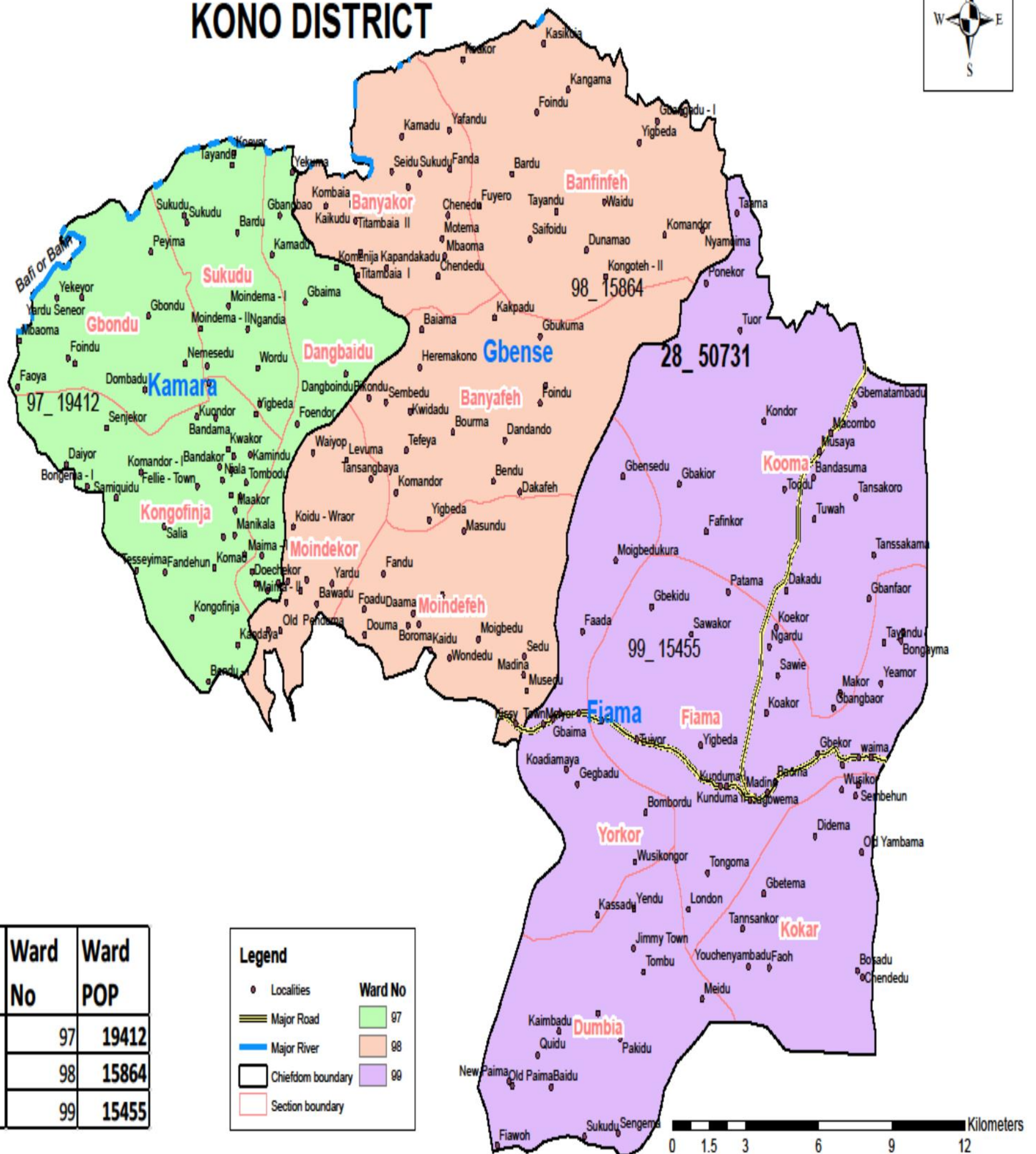
0 2 4 8 12 16 Kilometers

Legend	
•	Localities
—	Major Road
—	Major River
—	Chieftdom boundary
—	Section boundary
Ward No	
94	
95	
96	

Constituency Number	Ward Number	Section/Localities
027 Part of Sandor (Bafinfeh, Dangbaidu, Yawatanda)	094 Part of Sandor	Yawatanda
	095 Part of Sandor	Dangbaidu
	096 Part of Sandor	Bafinfeh

KNOW YOUR CONSTITUENCIES AND WARDS

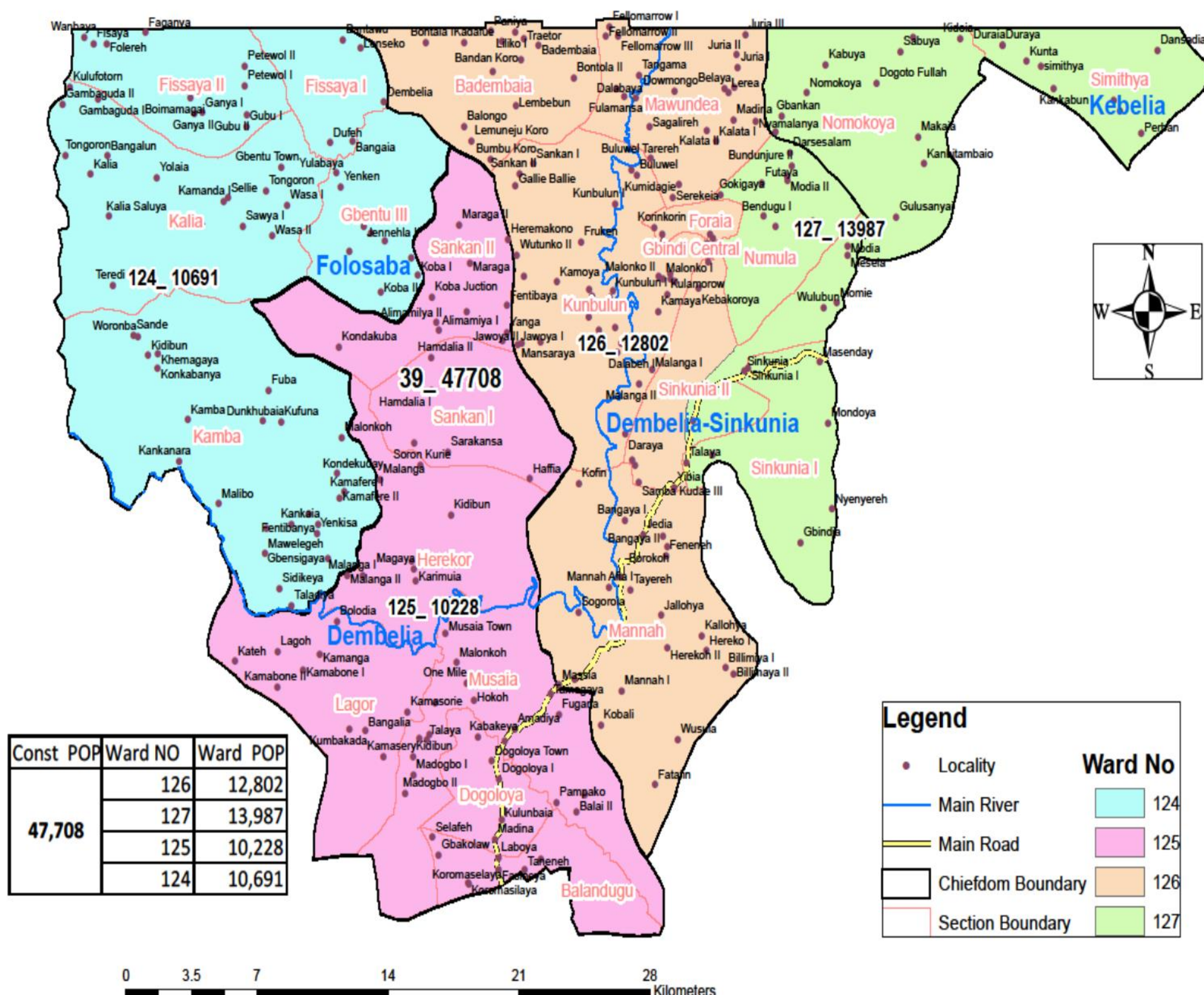
CONSTITUENCY 28 KONO DISTRICT



Constituency Number	Ward Number	Section/Localities
028 Fiama, Gbense, Kamara	097	Kamara
	098	Gbense
	099	Fiama

KNOW YOUR CONSTITUENCIES AND WARDS

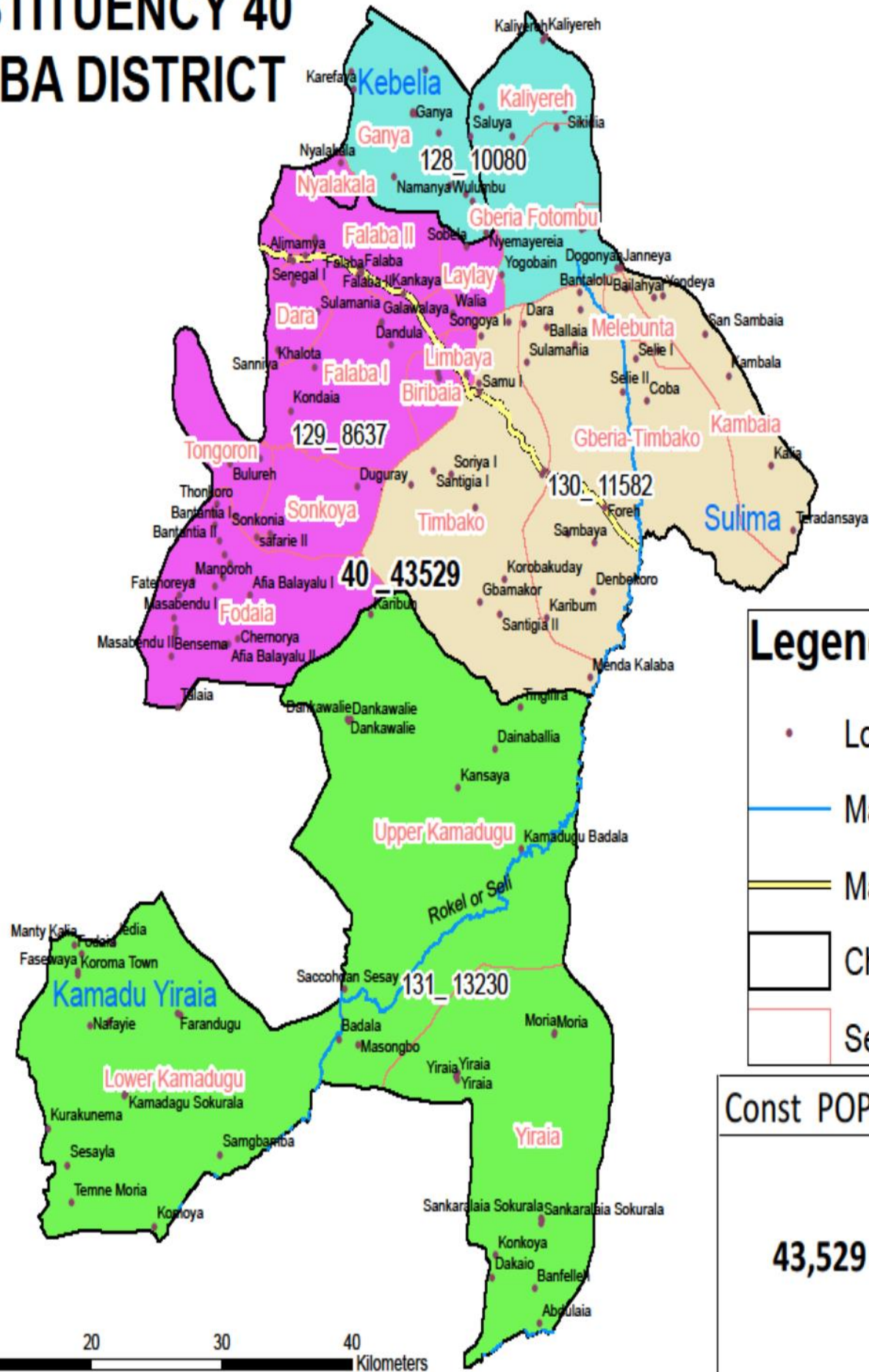
CONSTITUENCY 39
FALABA DISTRICT



Constituency Number	Ward Number	Section/Localities
039 Dembelia-Sinkunia, Dembelia, Folosaba, Kebelia (Nomokoya, Simithya)	124 Folosaba	Whole of Folosaba
	125 Dembelia	Whole of Dembelia
	126 Dembelia Sinkunia	Part of Dembelia Sinkunia (Badembaia, Kunbulun, Mannah, Mawundea, Foraiia, Sinkunia II EA 3&7)
	127 Dembelia Sinku- nia, Kabelia	Part of Dembelia Sinkunia (Sinkunia II EA(1,2,4,5&6) , Gbindi Central, Nu- mula, Sinkunia I) Part of Kabelia (Nomokoya, Simithya)

KNOW YOUR CONSTITUENCIES AND WARDS

CONSTITUENCY 40 FALABA DISTRICT



Constituency Number	Ward Number	Section/Localities
040 Kebelia (Ganya, Nyalakala), Sulima, Kamadu Yiraia.	128 Kabelia, Sulima	Kabelia (Ganya), Sulima (Gberia Fotombu, Koin-du-Kura, Kaliyereh)
	129 Kabelia, Sulima	Kabelia (Nyalakala), Sulima (Biribaia, Dara, Fodaia, Falaba I , Falaba II, Laylay, Limbaya, Sonkoya, Tongoron
	130 Sulima	Gberia-Timbako, Kambaia, Melebunta, Timbako
	131 Kamadu Yiraia	Whole of Kamadu Yiraia

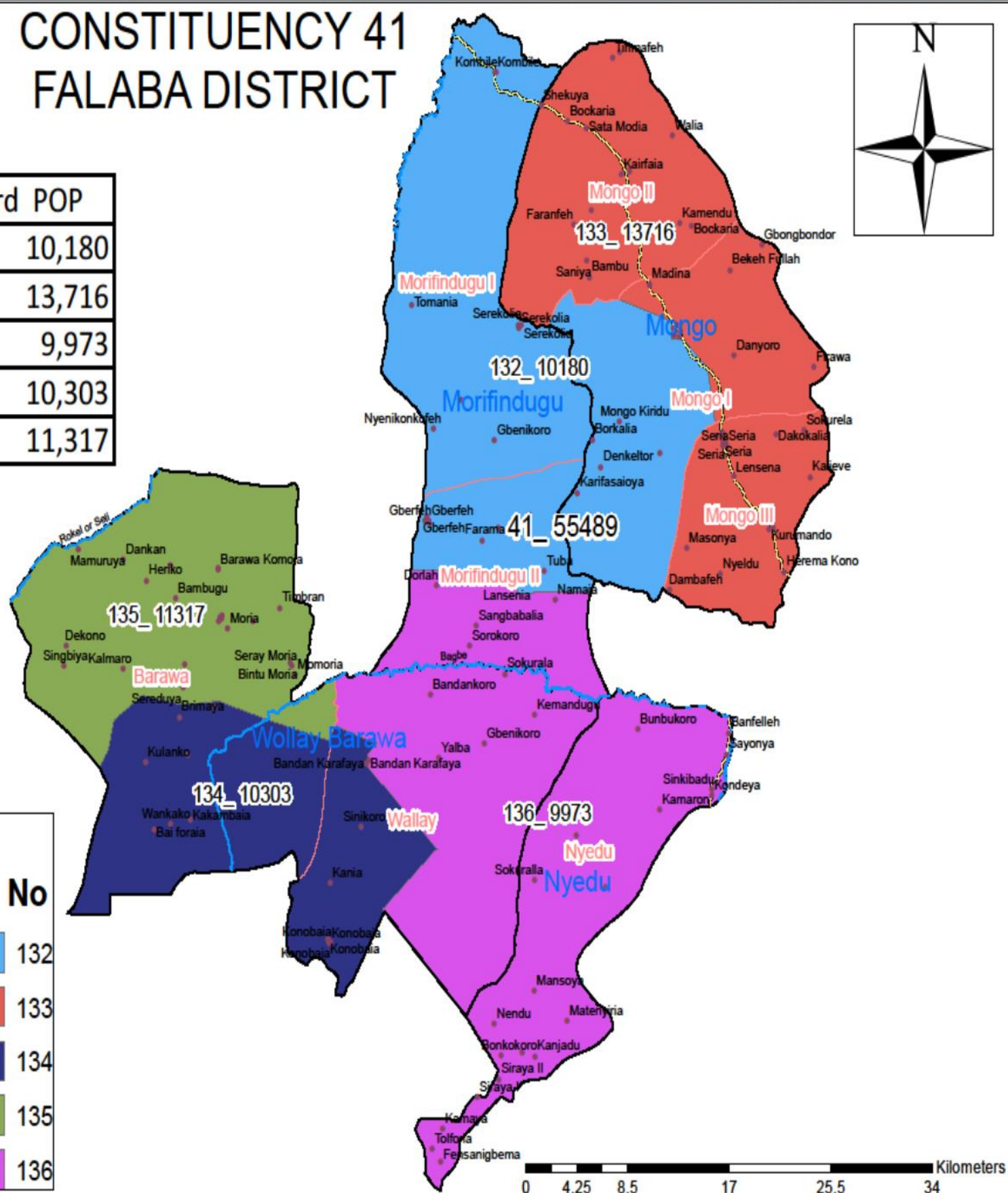
KNOW YOUR CONSTITUENCIES AND WARDS

CONSTITUENCY 41 FALABA DISTRICT

Const POP	Ward NO	Ward POP
55,489	132	10,180
	133	13,716
	136	9,973
	134	10,303
	135	11,317

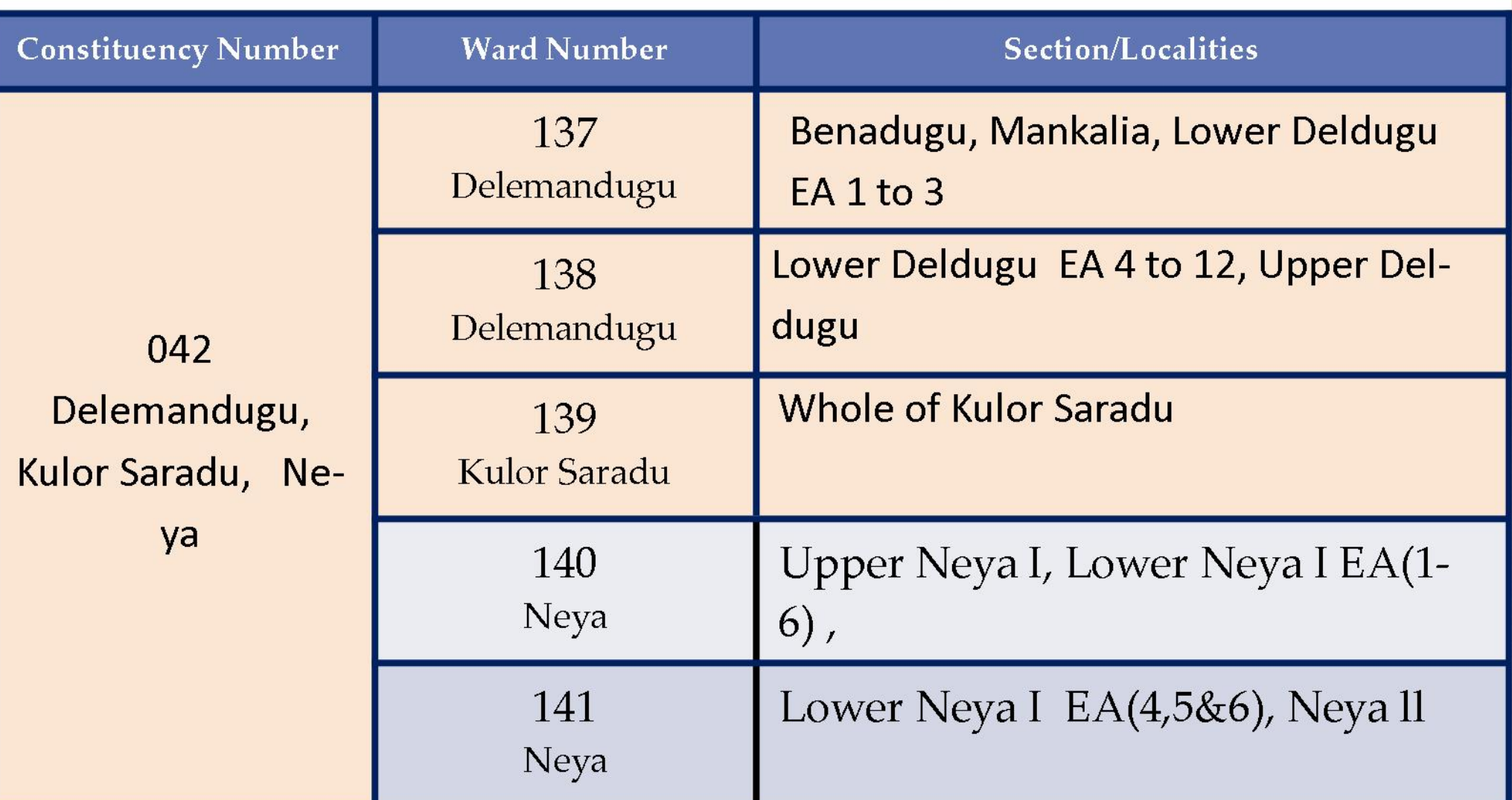
Legend

• Locality	
— Main River	
— Main Road	
□ Chiefdom Boundary	
□ Section Boundary	
	Ward No
	132
	133
	134
	135
	136



Constituency Number	Ward Number	Section/Localities
041 Mongo, Morifindugu, Nyedu, Barawa Wollay	132 Morifindugu, Mongo	Morifindugu I, Morifindugu II EA 1 to 8 , Mongo I EA 9,10 &12
	133 Mongo	Mongo I EA 1 to 9, Mongo II, Mongo III EA(1-12)
	134 Barawa Wollay	Wollay EA 3 to 5, 7 to 11, Barawa EA(16-19)
	135 Barawa Wollay	Barawa EA(1-15)
	136 Wollay, Nyedu, Morifindugu	Wollay 1,2 & 6, Nyedu, Morifindugu II EA 9 to 11

CONSTITUENCY 42
FALABA DISTRICT

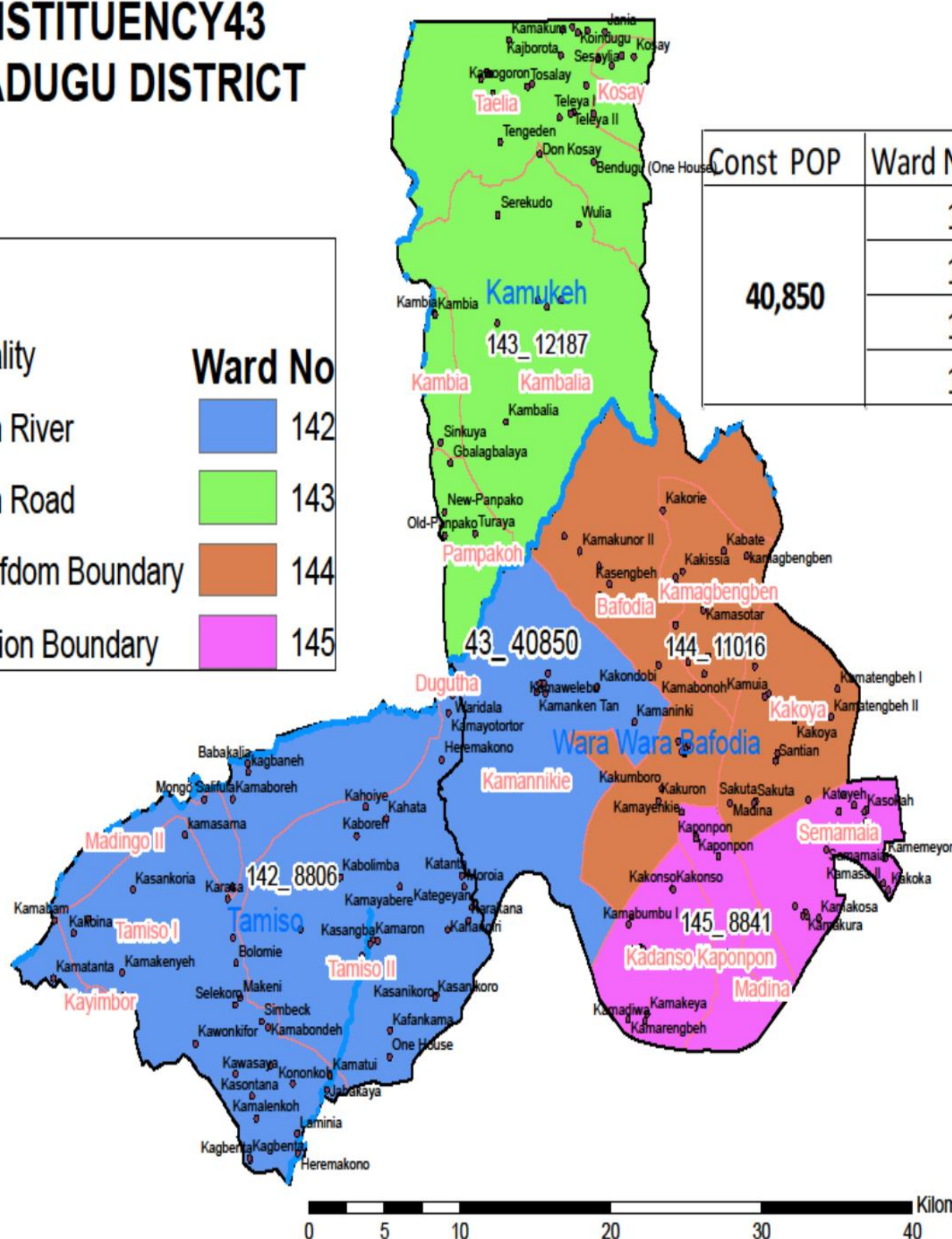


KNOW YOUR CONSTITUENCIES AND WARDS

CONSTITUENCY 43 KONINADUGU DISTRICT

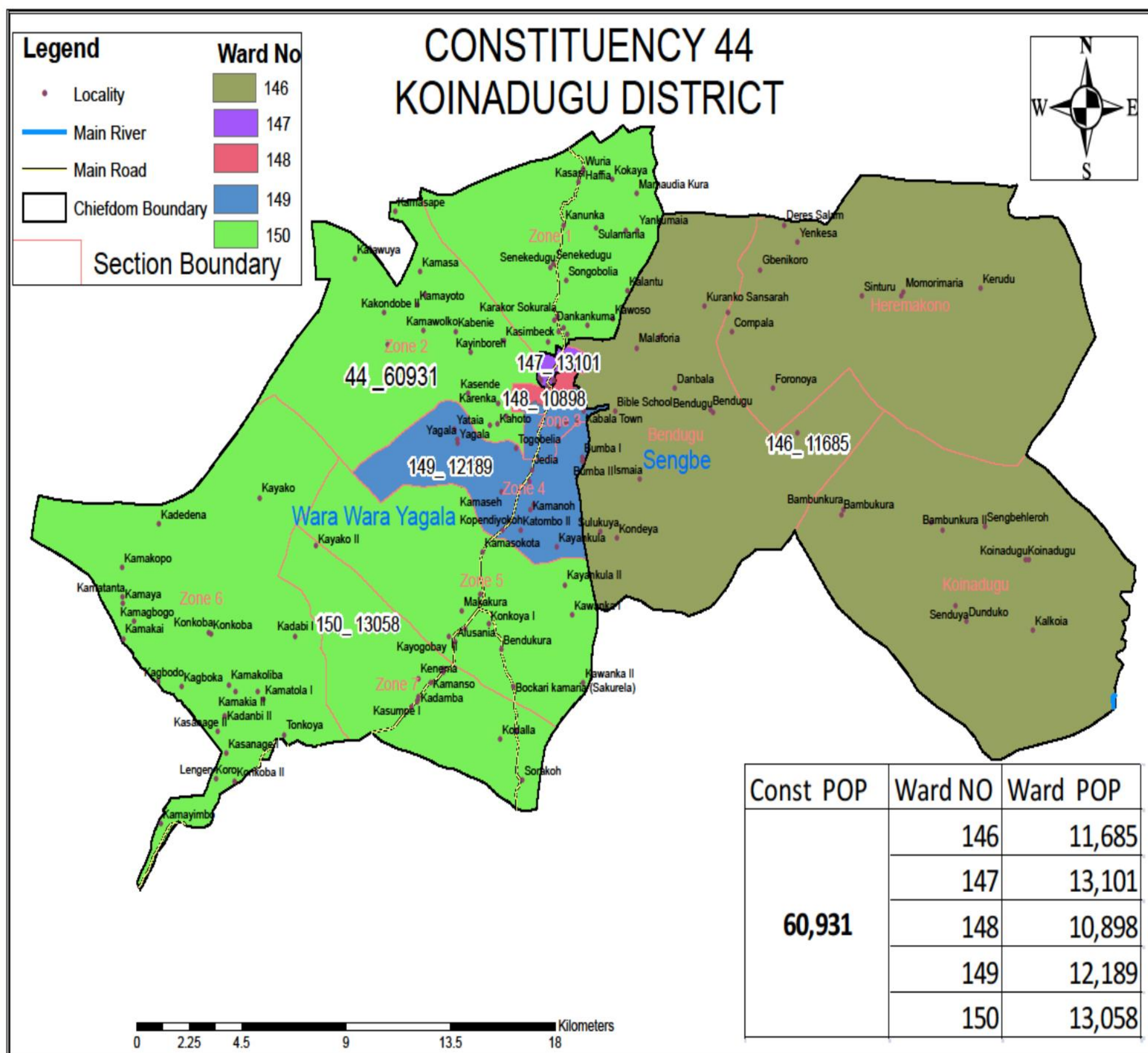
Legend

Locality	Ward No
Main River	142
Main Road	143
Chieftdom Boundary	144
Section Boundary	145



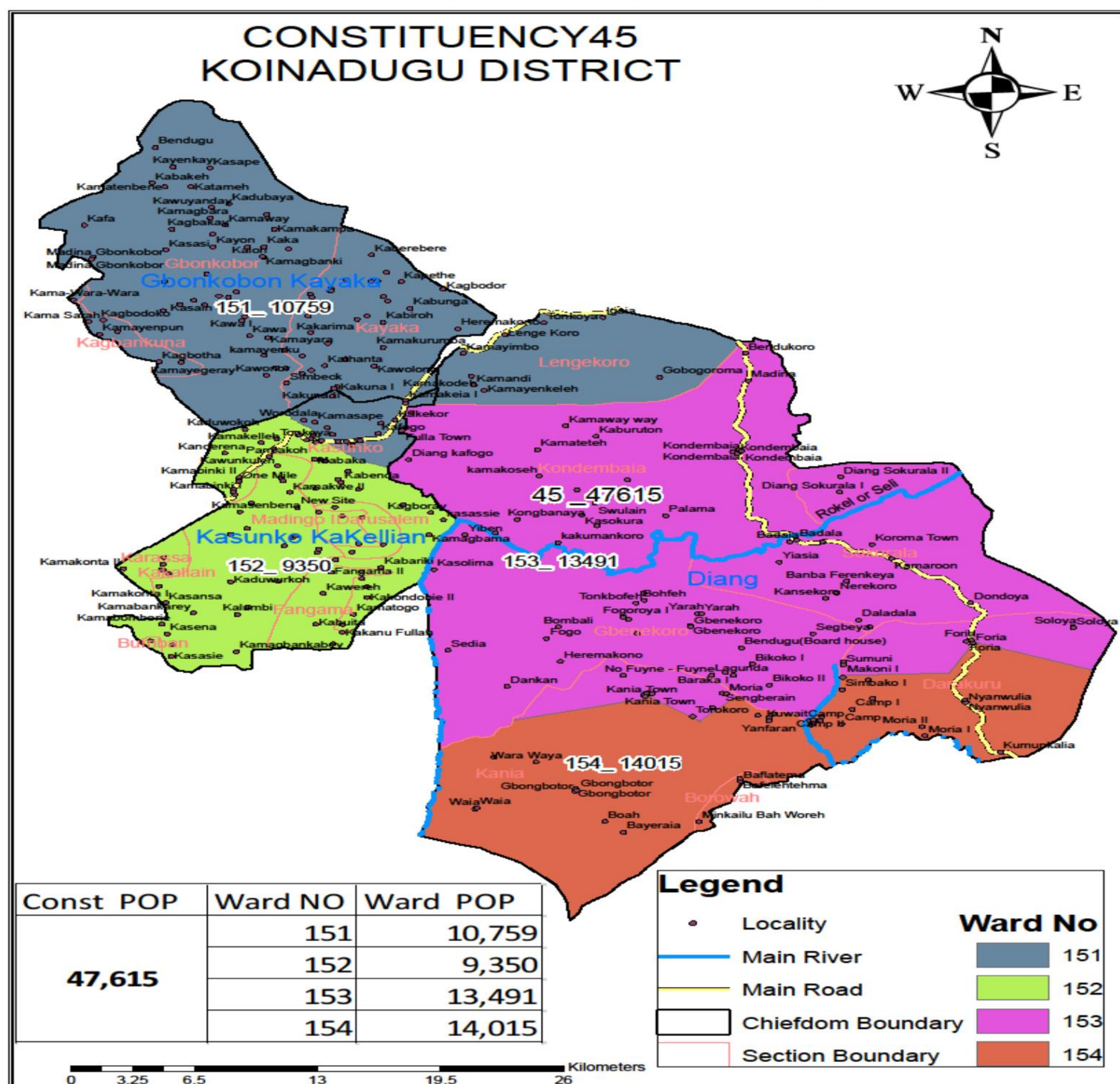
Constituency Number	Ward Number	Section/Localities
043 Tamiso (Madingo II, Tamiso I, Tamiso II, Bafodia (Bafodia, Kadanso, Kakoya, Kamagbengben, Madina, Pampakoh, Semamaia, Kamannikie) Kamukeh (Kambalia, Kambia, Kaponpon, Kosay, Taelia)	142 Tamiso, Wara Wara Bafodia	Whole of Tamiso, Part of Bafodia (Kamannikie)
	143 Kamukeh	Whole of kamukeh
	144 Wara Wara Bafodia	Bafodia, Kakoya, Kamagbengben
	145 Wara Wara Bafodia	Kadanso, Kaponpon, Madina, Semamaia

KNOW YOUR CONSTITUENCIES AND WARDS



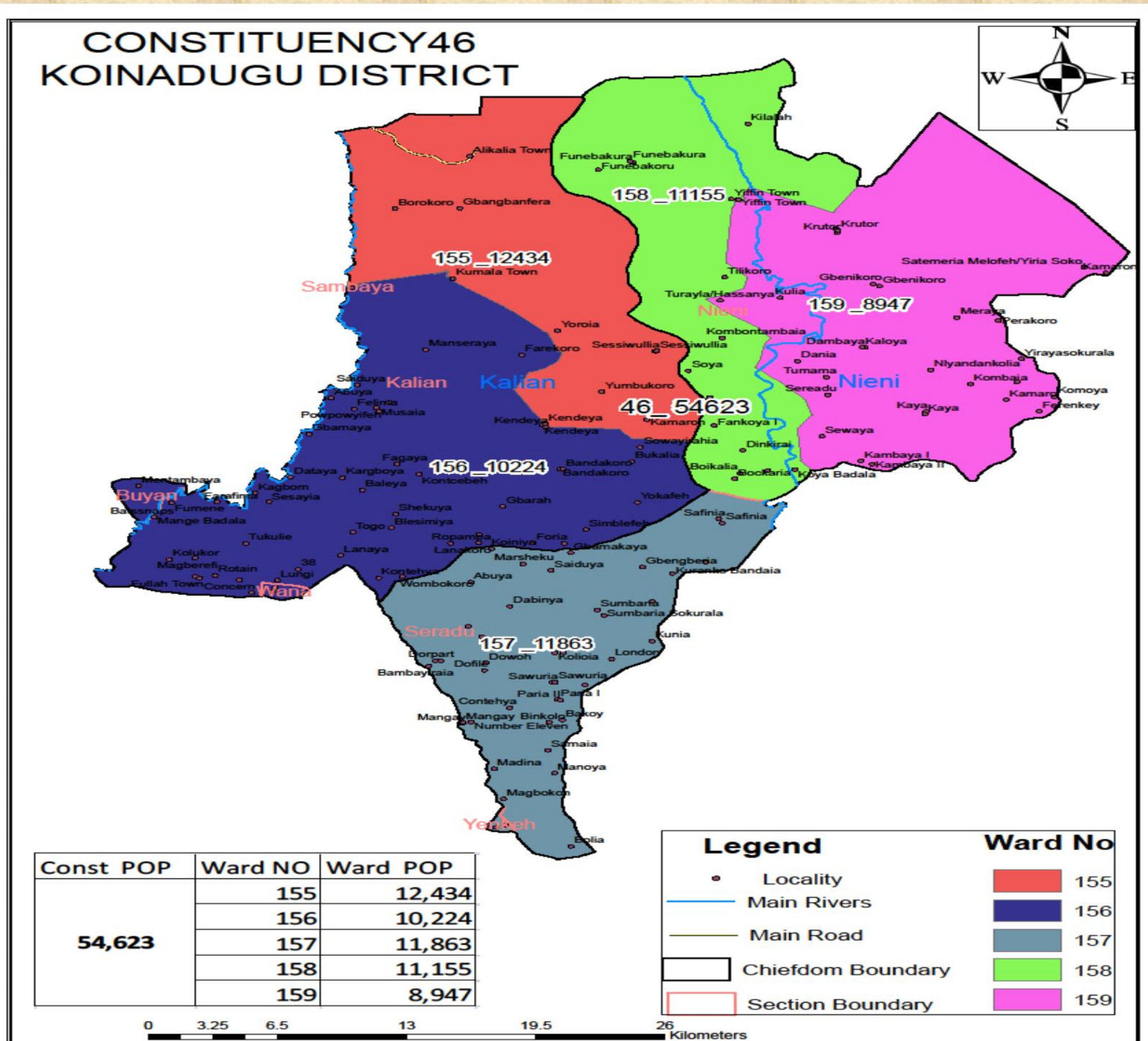
Constituency Number	Ward Number	Section/Localities
044 Wara Wara Yagala (Zone 1 to 7) Sengbe (Bendugu, Bili- maia, Heremakono, Koinadugu, Yogomaia)	146 Sengbe	Bendugu, Heremakono, Koinadugu
	147 Sengbe	Yogomaia, Bili- maia
	148 Wara Wara Yagala	Zone 3 (EA(1-11,13-24&27-30))
	149 Wara Wara Yagala	Zone 3, Zone 4 (EA(12,25,26 &31-51))
	150 Wara Wara Yagala	Zone 1, Zone 2, Zone 5, Zone 6 and Zone 7

KNOW YOUR CONSTITUENCIES AND WARDS



Constituency Number	Ward Number	Section/Localities
045 Kasunko Kakallian (Darusalem, Fangama, Madingo I, Kakallain, Kasunko), Gbonkober Kayaka (Gbonkober, Kayaka), Diang (Darakuru, Gbenekoro, Kania, Kondembaia,	151 Gbonkobon Kayaka, Diang	Gbonkobon Kayaka (Gbonkobor, Kayaka), Diang (Lengekoro), part of Kasunko KaKellian (Kasunko EA1,&3)
	152 Kasunko KaKellian	Kasunko EA 4-14, Darusalem, Fangama, Kakallain, Madingo I
	153 Diang	Gbenekoro, Kondembaia, Sokurala, Kania EA(2), Darakuru EA(1,2&3)
	154 Diang	Kania EA 1,3, 4 to 14, Darakuru EA 4 to 21

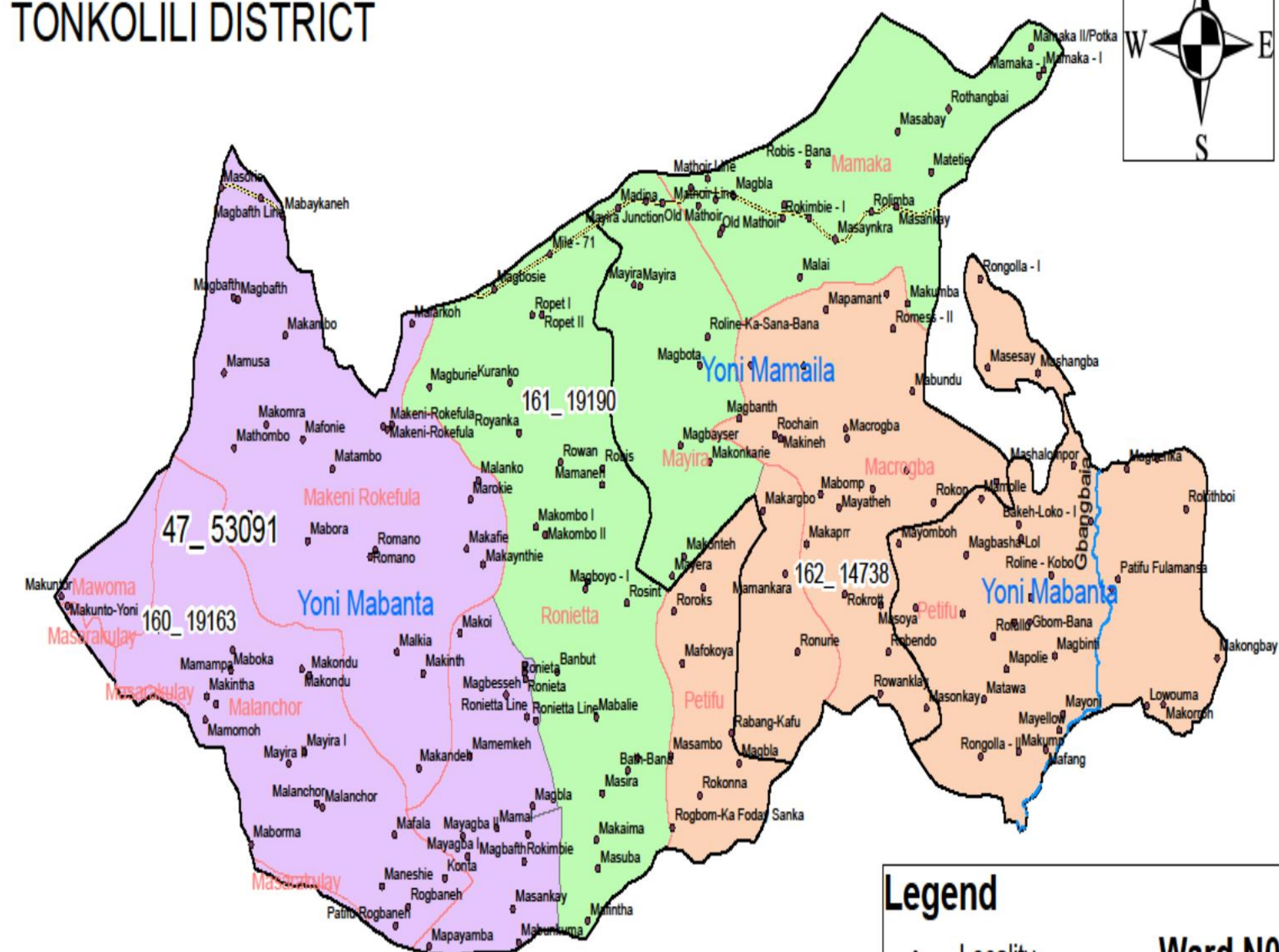
KNOW YOUR CONSTITUENCIES AND WARDS



Constituency Number	Ward Number	Section/Localities
046 Kalian (Kalian), Nieni (Nieni, Seradu)	155 Kalian	Kalian EA(1-12,18-20,23-27)
	156 Kalian	Kalian EA(13-17,21,22,28-44)
	157 Nieni	Seradu
	158 Nieni	Nieni EA(1-12&20-25)
	159 Nieni	Nieni EA(13-19 & 26-31)

KNOW YOUR CONSTITUENCIES AND WARDS

CONSTITUENCY 47 TONKOLILI DISTRICT



Const POP	Ward NO	Ward POP
53,091	160	19,163
	161	19,190
	162	14,738

Legend

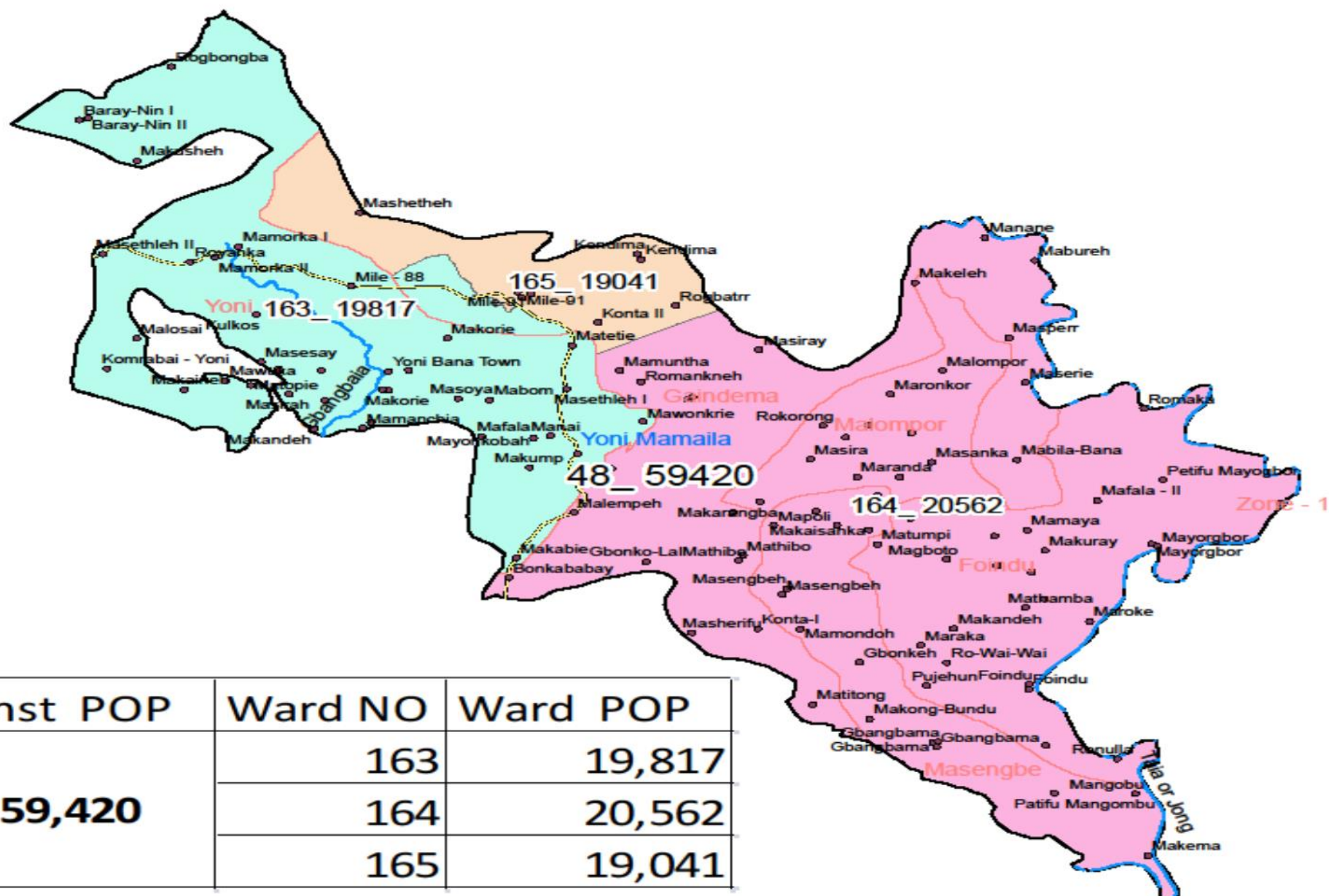
Locality	Ward NO
Main River	160
Main Road	161
Chieftdom Boundary	162
Section Boundary	

0 3.5 7 14 21 28 Kilometers

Constituency Number	Ward Number	Section/Localities
047 Yoni Mabanta (Makeni Rokefula, Malanchor, Petifu, Ronietta), Yoni Mamailia (Mamaka, Mayira, Macrogbaba)	160 Yoni Mabanta	Makeni Rokefula, Malanchor, Ronietta EA 9 to 18
	161 Yoni Mabanta	Ronietta 1 to 8, 19, 20, Mayira 1 to 8, Mamaka
	162 Yoni Mabanta, Yoni Mamailia	Yoni Mabanta (Petifu, Mayira EA 9 to 10), Yoni Mamailia (Macrogbaba)

KNOW YOUR CONSTITUENCIES AND WARDS

CONSTITUENCY 48 TONKOLILI DISTRICT

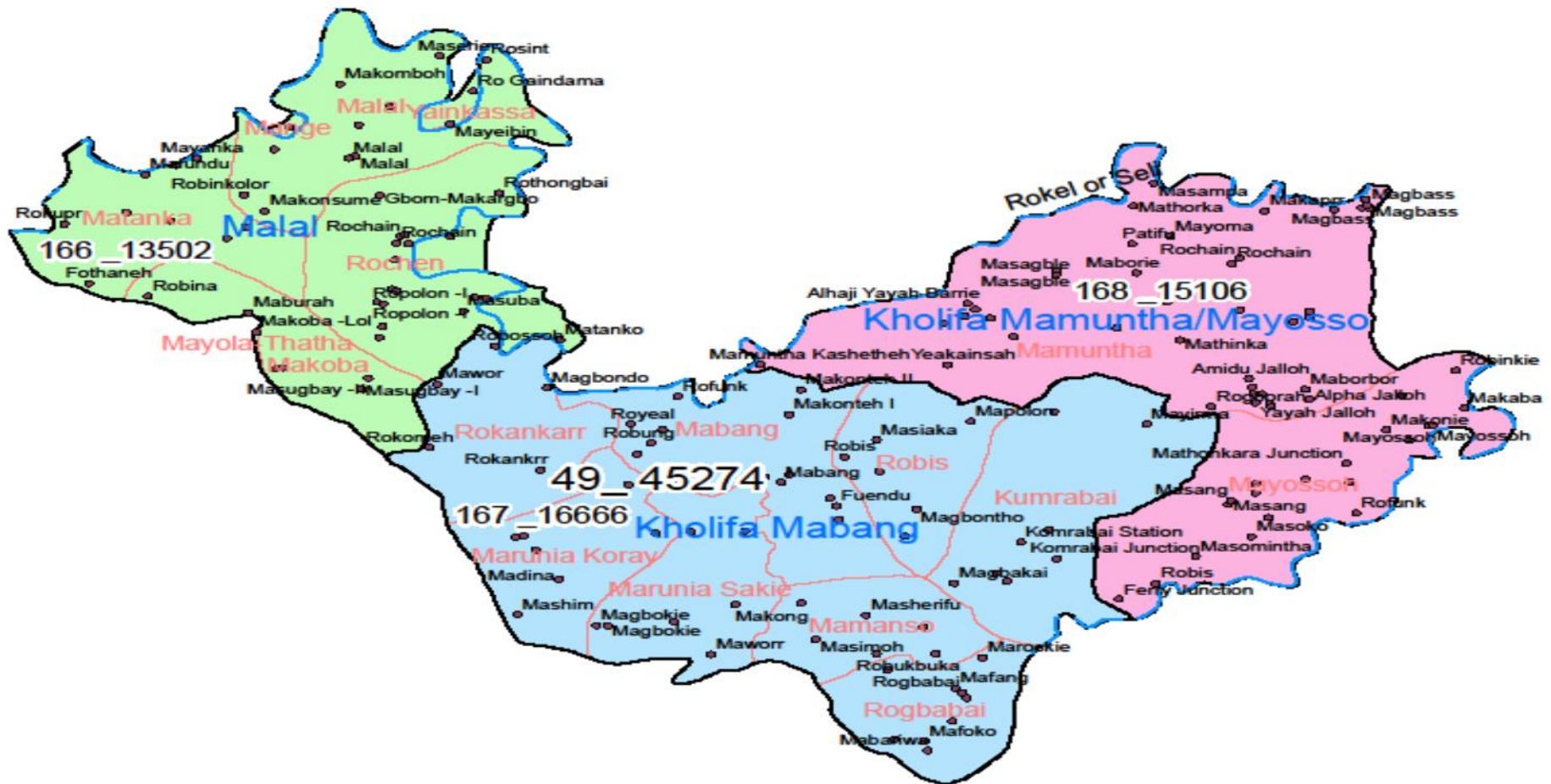


Const POP	Ward NO	Ward POP
59,420	163	19,817
	164	20,562
	165	19,041








Legend	
Locality	
Main River	
Main Road	
Chiefdom Boundary	
Section Boundary	
	Ward No
	163
	164
	165

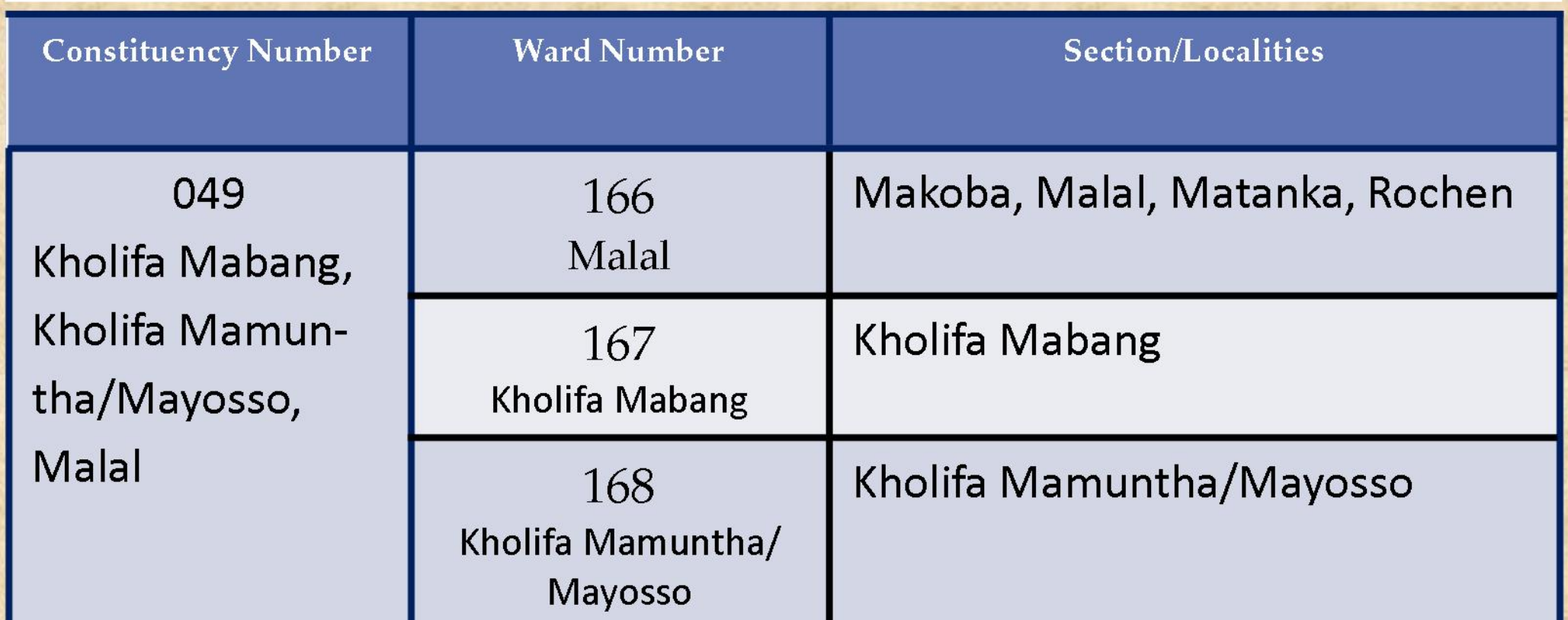
Constituency Number	Ward Number	Section/Localities
048 Yoni Mamailia, (Foindu, Gai- ndema, Malompur, Masengbe, Yoni)	163 Yoni mamaila	Yoni, Gai-ndema 8-16,28-30,46,47,52
	164 Yoni mamaila	Foindu, Malompur, Gai-ndema 1-4,54-64
	165 Yoni mamaila	Gai-ndema 5-7,17-27,31-45,48-53

CONSTITUENCY 49
TONKOLILI DISTRICT



Legend

▪	Locality		
	Main River		166
	Main Road		167
	Chieftom Boundary		168
	Section Boundary		

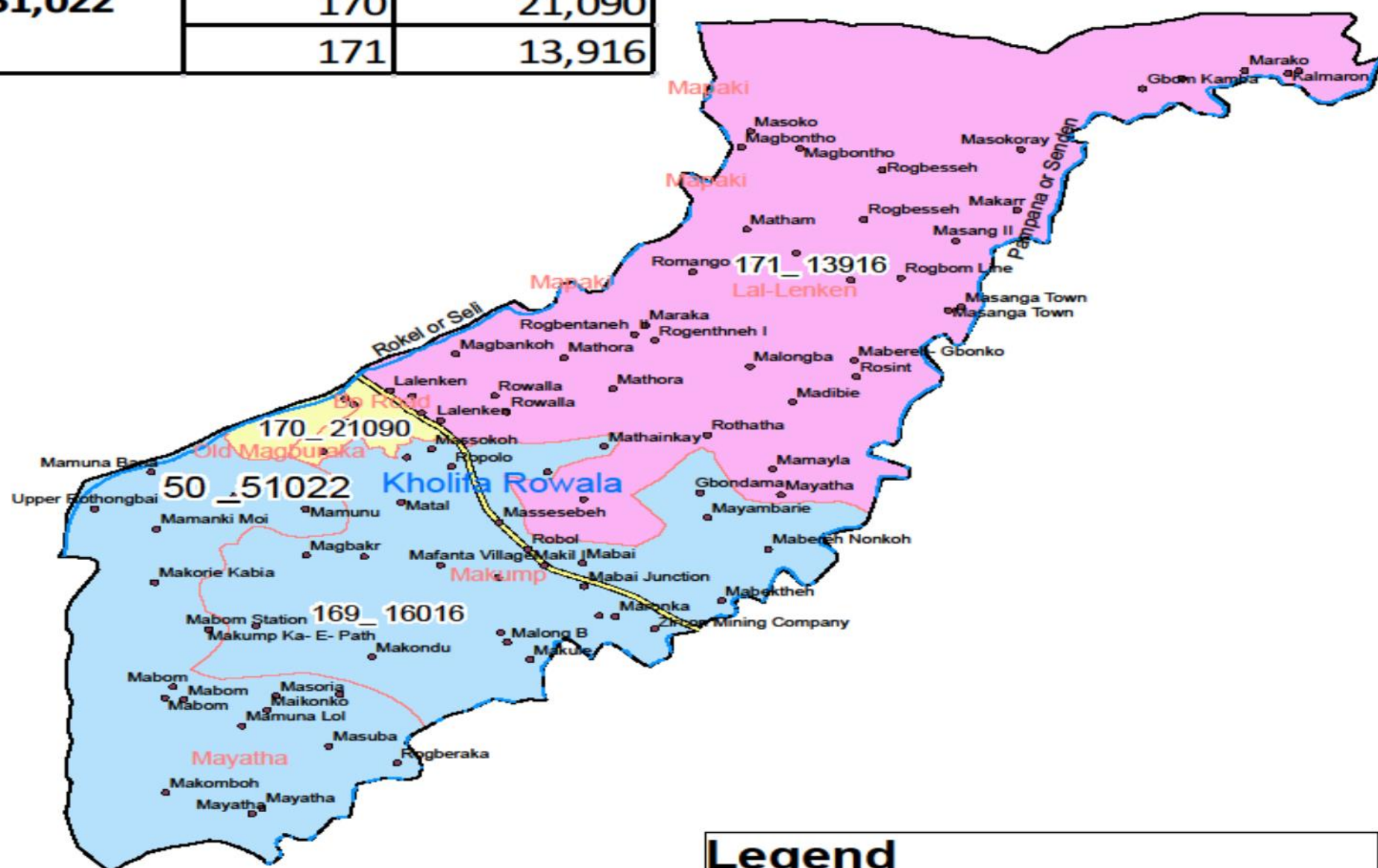


KNOW YOUR CONSTITUENCIES AND WARDS

CONSTITUENCY 50 TONKALILI DISTRICT



Const POP	Ward NO	Ward POP
51,022	169	16,016
	170	21,090
	171	13,916



Legend	
• Locality	
— Main Road	169
— Main Road	170
— Chiefdom Boundary	171
— Section Boundary	

0 2.25 4.5 9 13.5 18 Kilometers

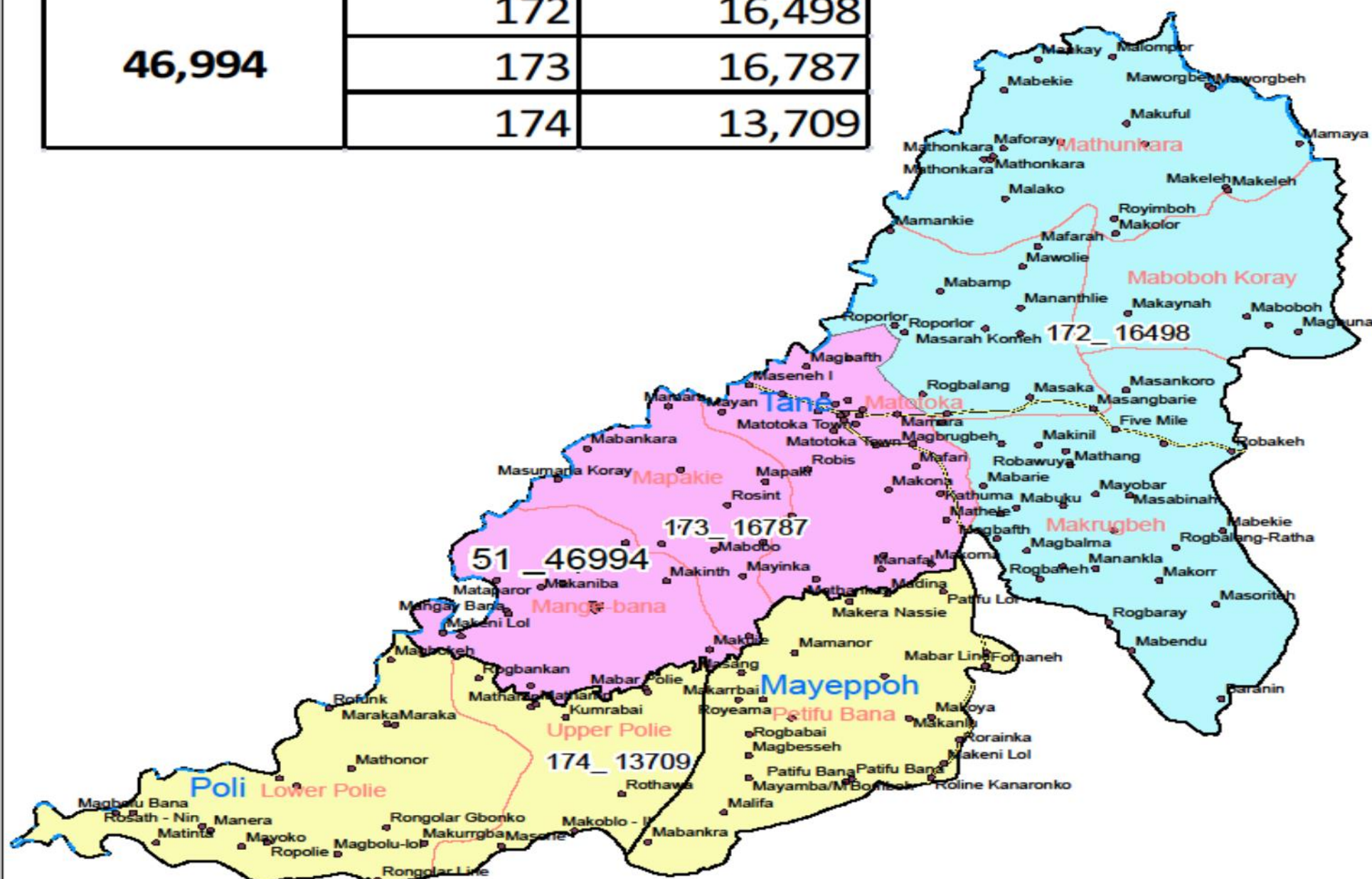
Constituency Number	Ward Number	Section/Localities
050 Kholifa Rowala	169 Kholifa Rowala	Kholifa Rowala (Makump, Mayatha)
	170 Kholifa Rowala	Bo Road, Old Magburaka
	171 Kholifa Rowala	Lal-Lenken

KNOW YOUR CONSTITUENCIES AND WARDS

CONSTITUENCY 51 TONKOLILI DISTRICT



Const POP	Ward NO	Ward POP
46,994	172	16,498
	173	16,787
	174	13,709



Legend	
•	Locality
—	Main River
—	Main Road
□	Chieftdom Boundary
□	Section Boundary
Ward NO	
□	172
□	173
□	174

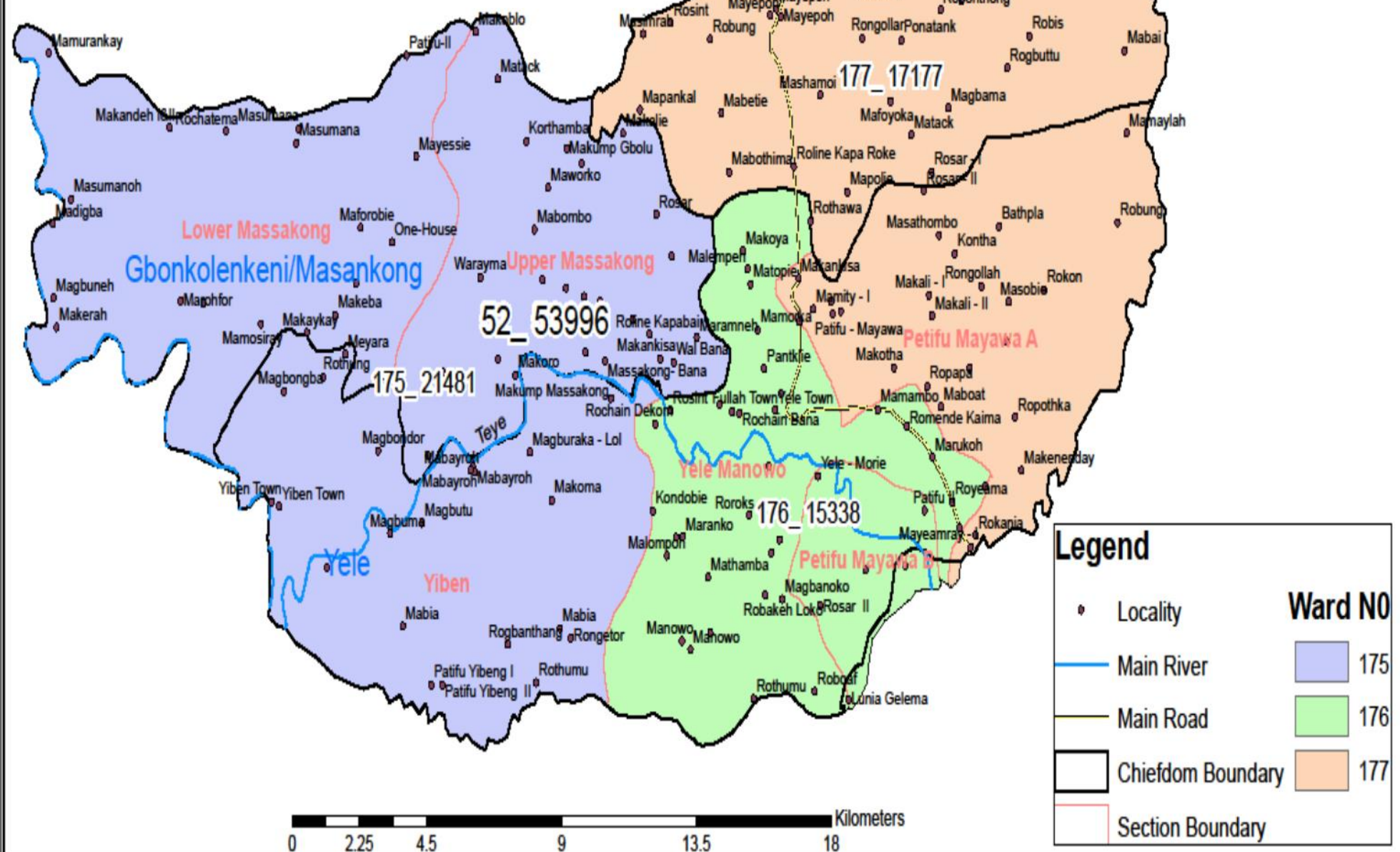


Constituency Number	Ward Number	Section/Localities
051 Tane, Polie (Lower Polie, Upper Polie), Moyeppoh (Petifu Bana)	172 Tane	Maboboh Koray, Makrugbeh, Ma-thunkara, Matotoka 1 to 9
	173 Tane	Matotoka EA 10 to 29, Mange-bana, Mapakie
	174 Polie, Moyepoh	Polie (Lower Polie, Upper Polie), Moyepoh (Petifu Bana)

KNOW YOUR CONSTITUENCIES AND WARDS

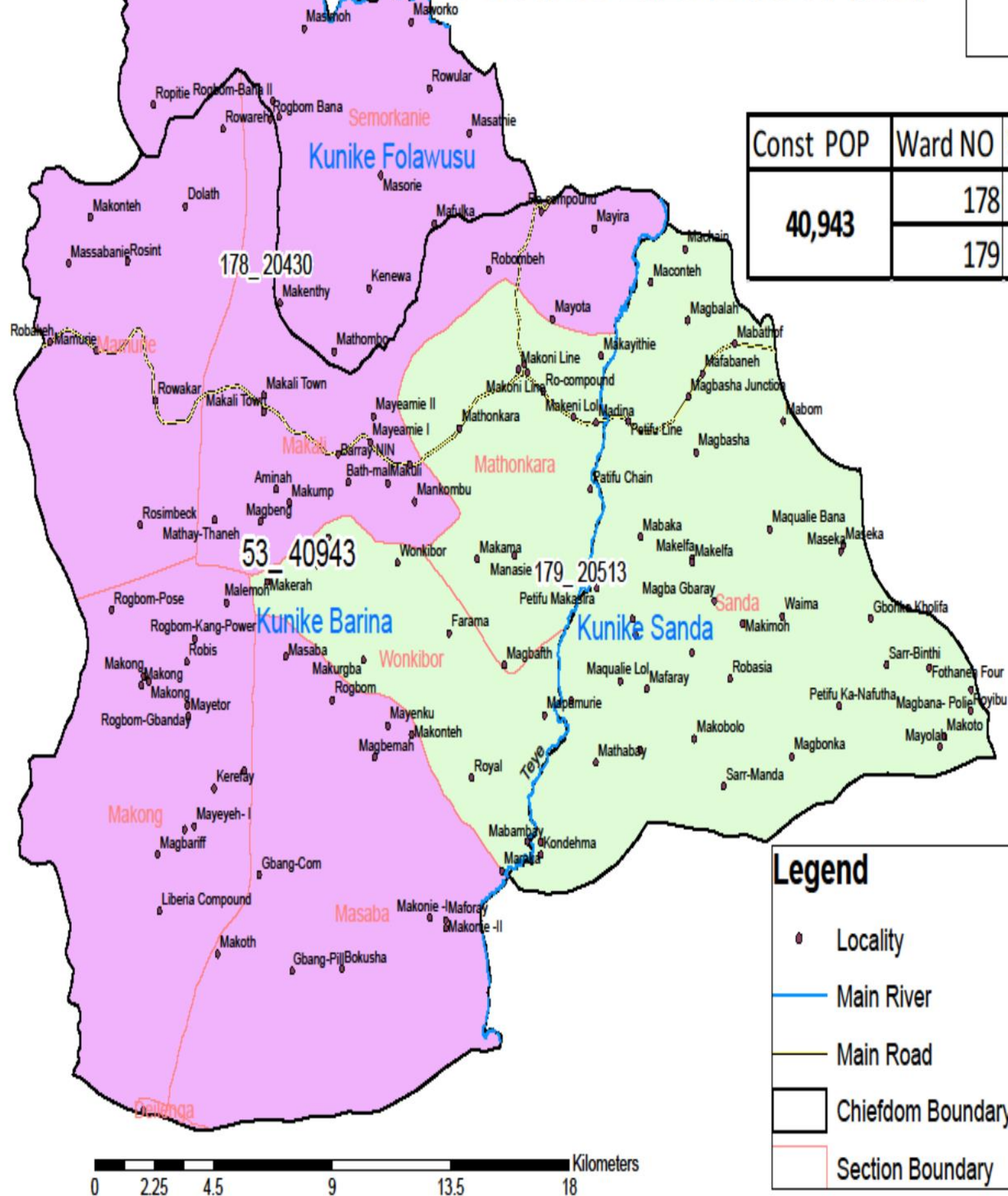
CONSTITUENCY 52 TONKOLILI DISTRICT

Const POP	Ward NO	Ward POP
53,996	175	21,481
	176	15,338
	177	17,177



Constituency Number	Ward Number	Section/Localities
052 Moyeppoh, Gbonkolenkeni/ Masankong, Yele	175 Gbonkolenken/ Masankong, Yele	Gbonkolenken/ Masankong (Lower Mas- sakong, Upper Massakong), Yele (Yiben)
	176 Yele	Petifu Mayawa B, Yele Manowo
	177 Yele	Petifu Mayawa A, Mayeppoh

CONSTITUENCY 53
TONKOLILI DISTRICT



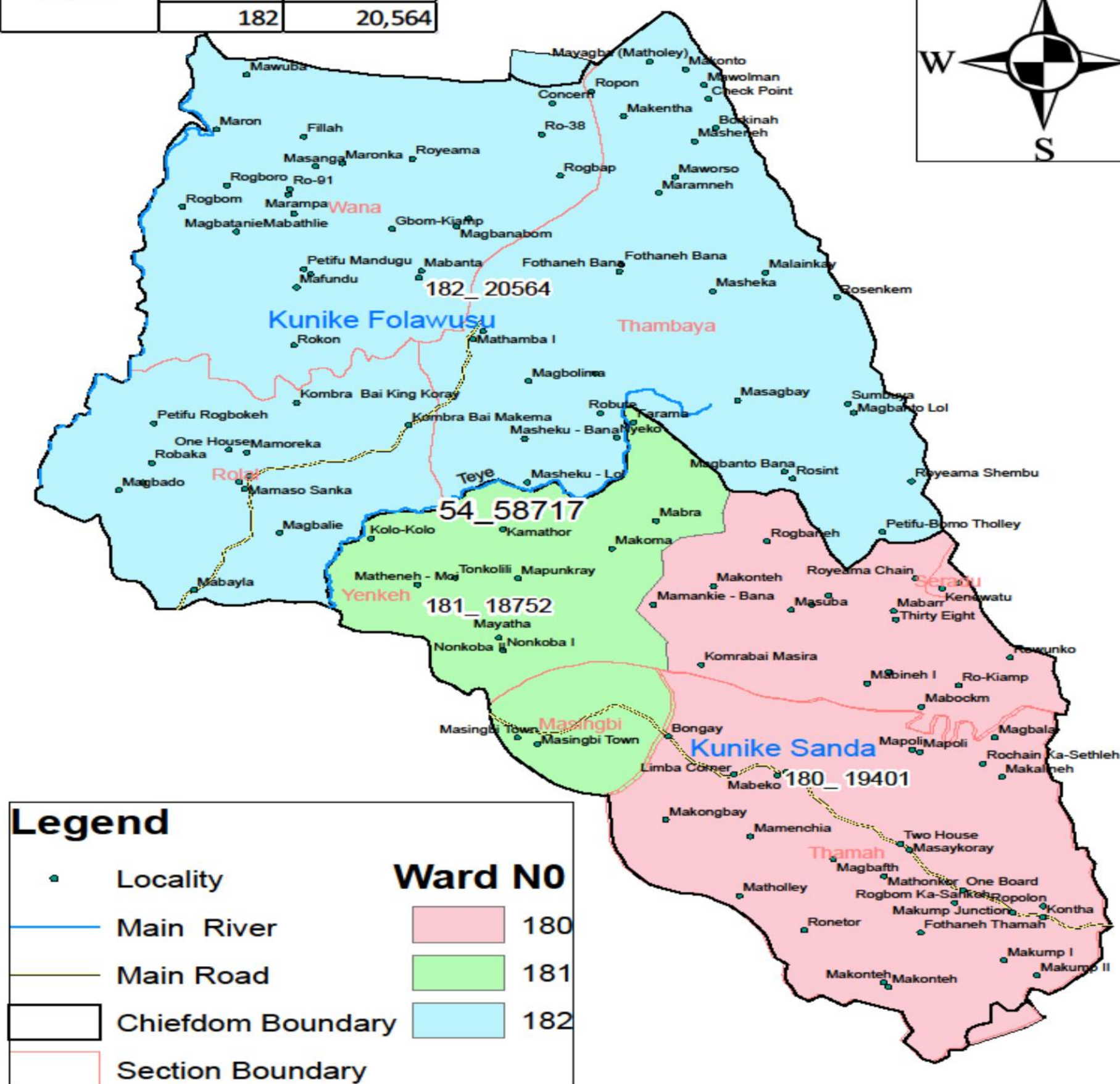
Const POP	Ward NO	Ward POP
40,943	178	20,430
	179	20,513

Constituency Number	Ward Number	Section/Localities
053 Kunike Barina, Kunike Folawoso (Semorkanie), Kunike Sanda (Sanda)	178 Kunike Barina	Kunike Barina (Makali, Makong, Mamurie, Masaba), Kunike Fala- woso (Semorkanie)
	179 Kunike Barina, Kunike Sanda	Kunike Barina (Mathonkara, Wonki- bor), Kunike Sanda (Sanda)

KNOW YOUR CONSTITUENCIES AND WARDS

CONSTITUENCY 54 TONKOLILI DISTRICT

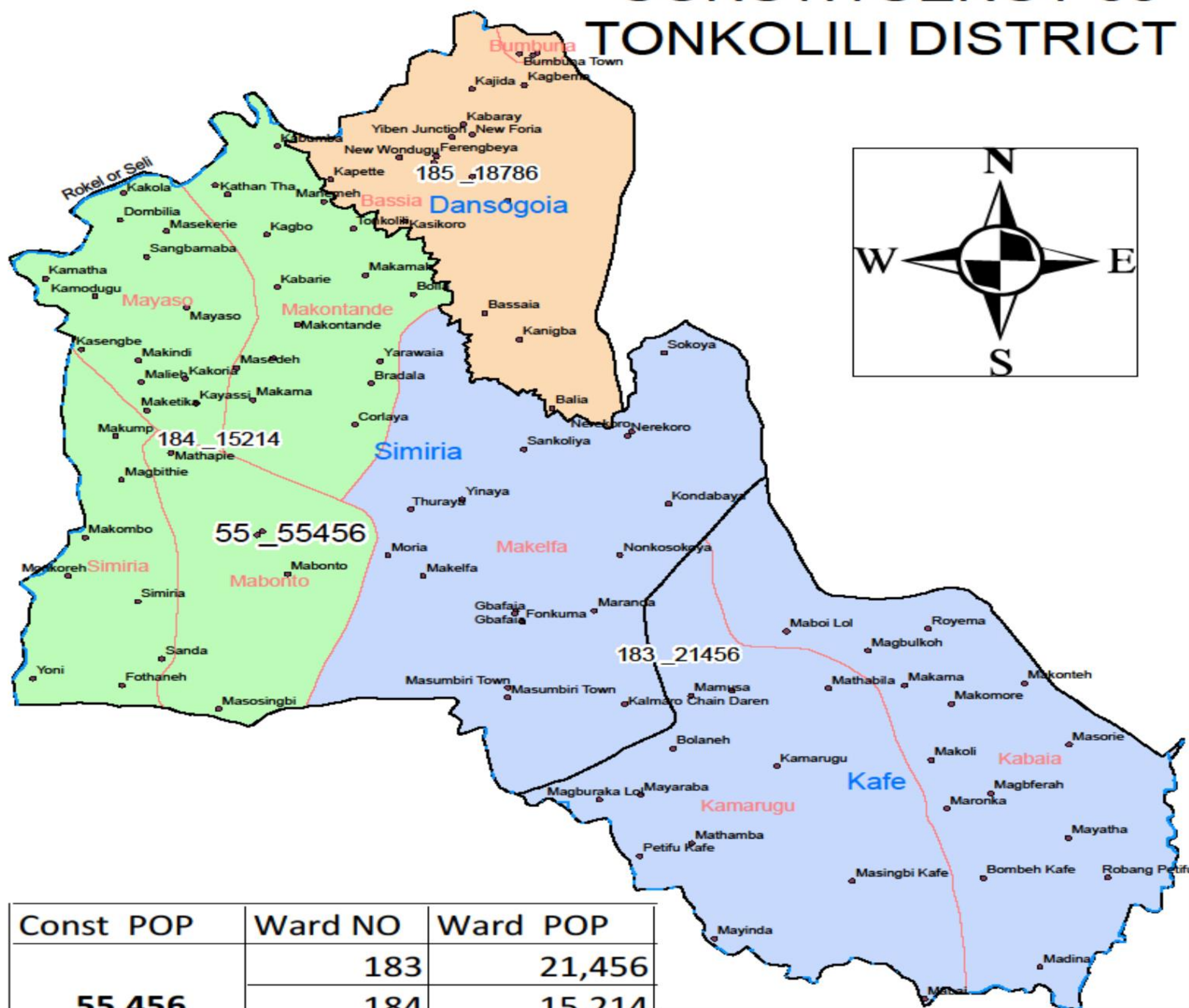
Const POP	Ward NO	Ward POP
58,717	180	19,401
	181	18,752
	182	20,564



Constituency Number	Ward Number	Section/Localities
054 Kunike Folawoso (Thambaya, Rola, Wana), Kunike Sanda (Masingbi, Thamah, Yenkeh)	180 Kunike Sanda	Thamah, Yenkeh EA 1 to 8,
	181 Kunike Sanda	Yenkeh 9 to 13, Masingbi
	182 Kunike Falawusu	Thambaya, Wana, Rola

KNOW YOUR CONSTITUENCIES AND WARDS

CONSTITUENCY 55 TONKOLILI DISTRICT



Const POP	Ward NO	Ward POP
55,456	183	21,456
	184	15,214
	185	18,786

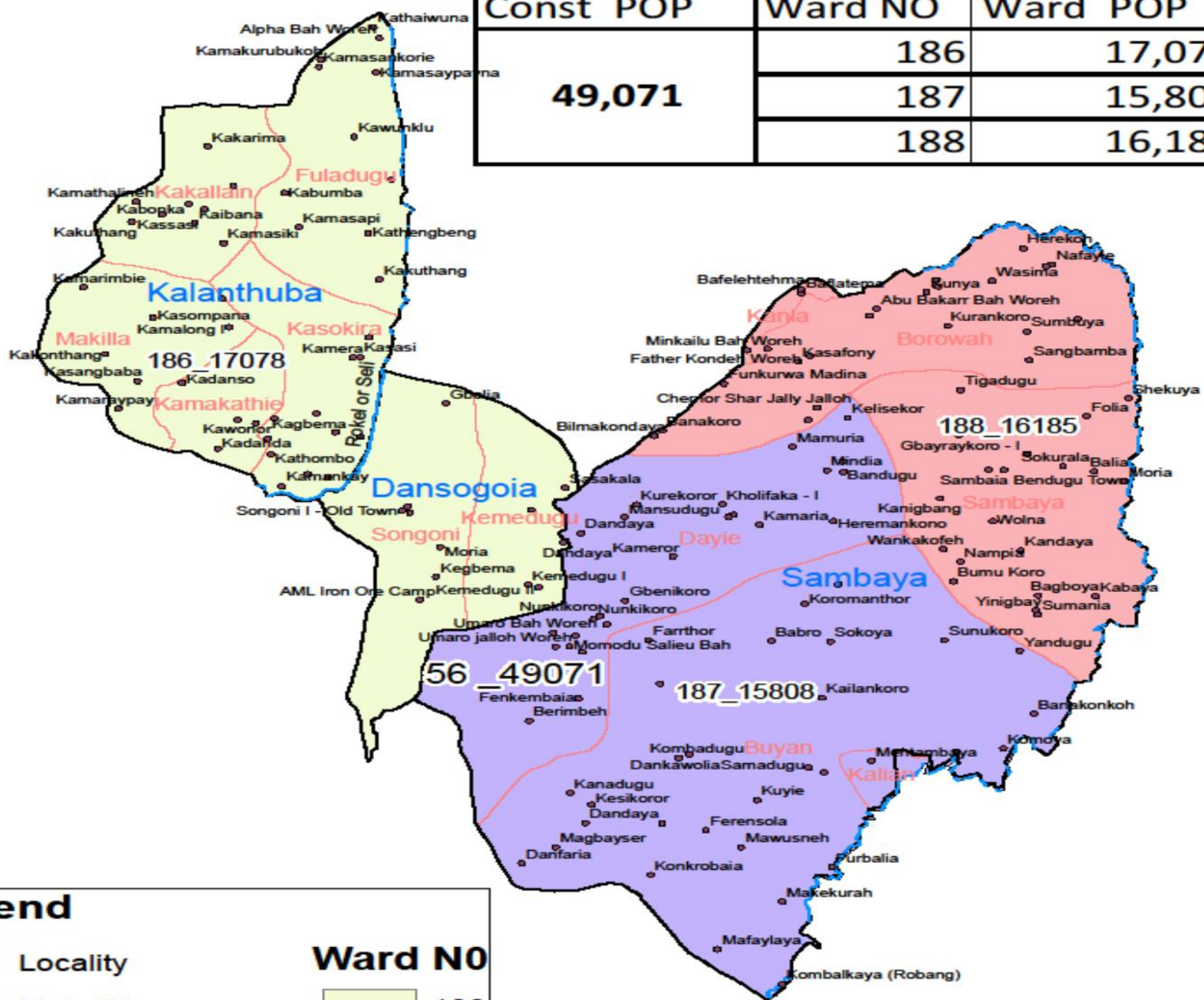
Legend

● Locality	183
— Main River	184
□ Chiefdom Boundary	185
□ Section Boundary	

Constituency Number	Ward Number	Section/Localities
055 Kafe, Simiria, Dansogoia (Bassia, Bumbuna)	183 Kafe	Kafe (Kabaia, Kamarugu)
	184 Simiria	Mabonto, Makontande, Mayaso, Simiria
	185 Dansogoia	Bassia, Bumbuna

KNOW YOUR CONSTITUENCIES AND WARDS

CONSTITUENCY 56 TONKOLILI DISTRICT



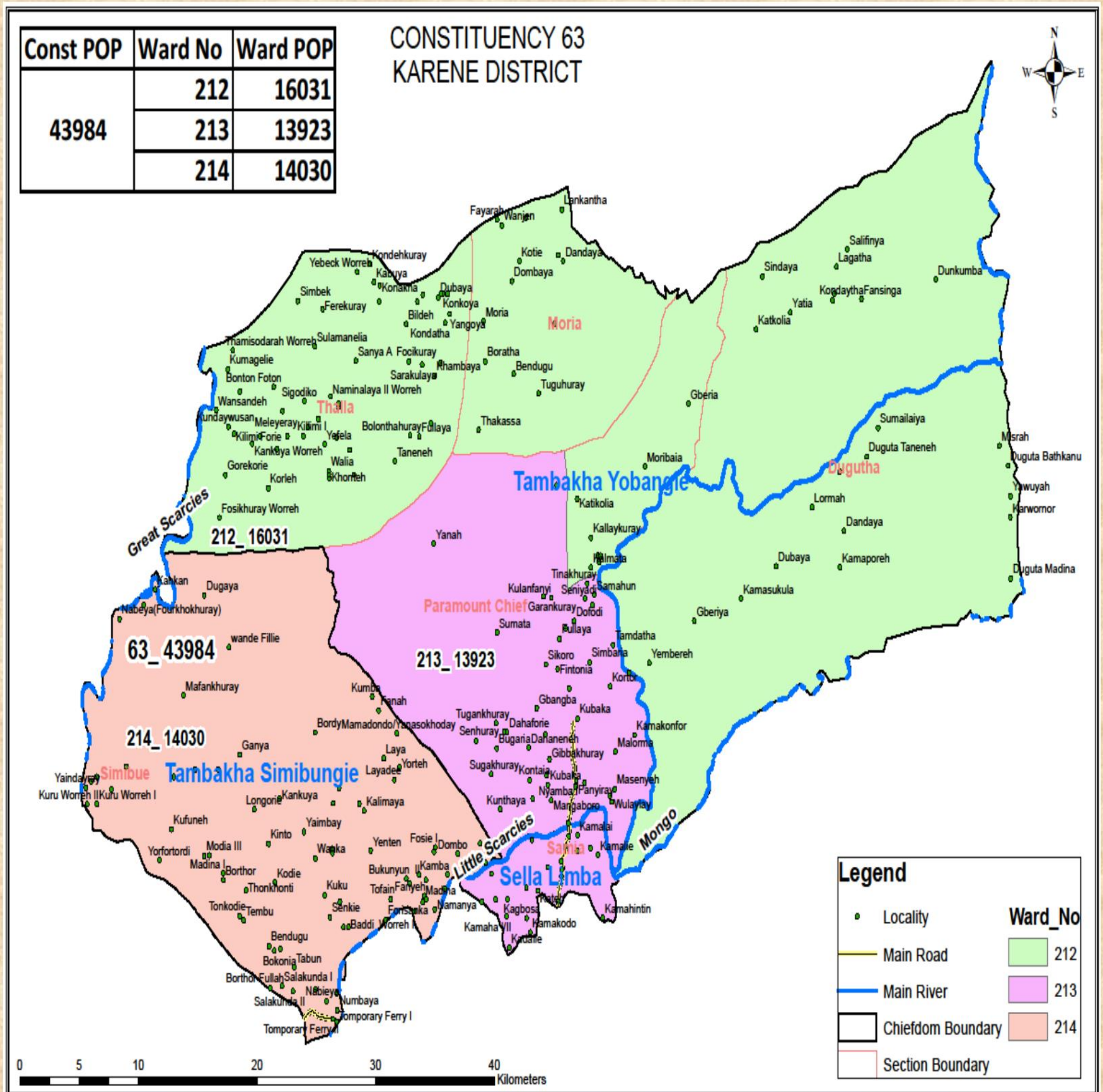
Legend

• Locality	
— Main River	
— Chiefdom Boundary	
— Section Boundary	
	Ward NO
	186
	187
	188

0 4.75 9.5 19 28.5 38 Kilometers

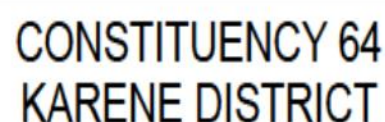
Constituency Number	Ward Number	Section/Localities
056 Dansogoia (Makilla, Kemedugu, Songoni), Kalanthuba, Sambaya.	186 Dansogoia, Kalanthuba	Dansogoia (Makilla, Songoni), Kalanthuba (Fuladugu, Kakallain, Kamakathie, Kasokira, Kemedugu)
	187 Sambaya	Sambaya (Buyan, Dayie)
	188 Sambaya	Sambaya (Borowah, Sambaya)

KNOW YOUR CONSTITUENCIES AND WARDS

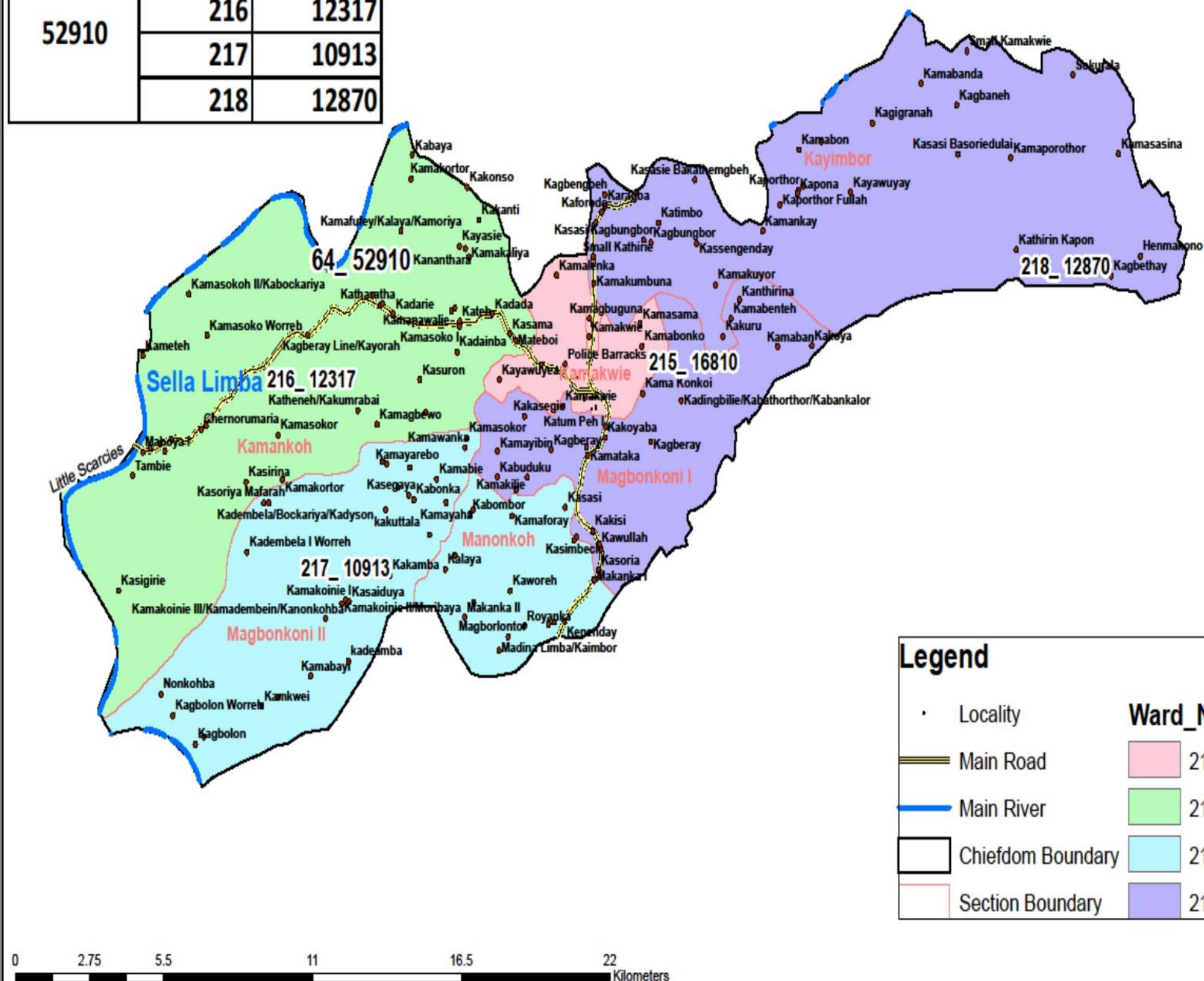


Constituency Number	Ward Number	Section/Localities
063 Tambakha Simibungie, Tam- bakha Yobangie, Sel- la Limba	212 Tambakha Yobangie	Tambakha Yobangie (Paramount Chief (EA 3), Dugutha, Moria, Thalla)
	213 Tambakha Yobangie	Tambakha Yobangie (Paramount Chief EA 1, 2, 4 to 13), Sella Limba (Samia)
	214 Tambakha Simibue	Simibue

KNOW YOUR CONSTITUENCIES AND WARDS



Const POP	Ward No	Ward POP
52910	215	16810
	216	12317
	217	10913
	218	12870

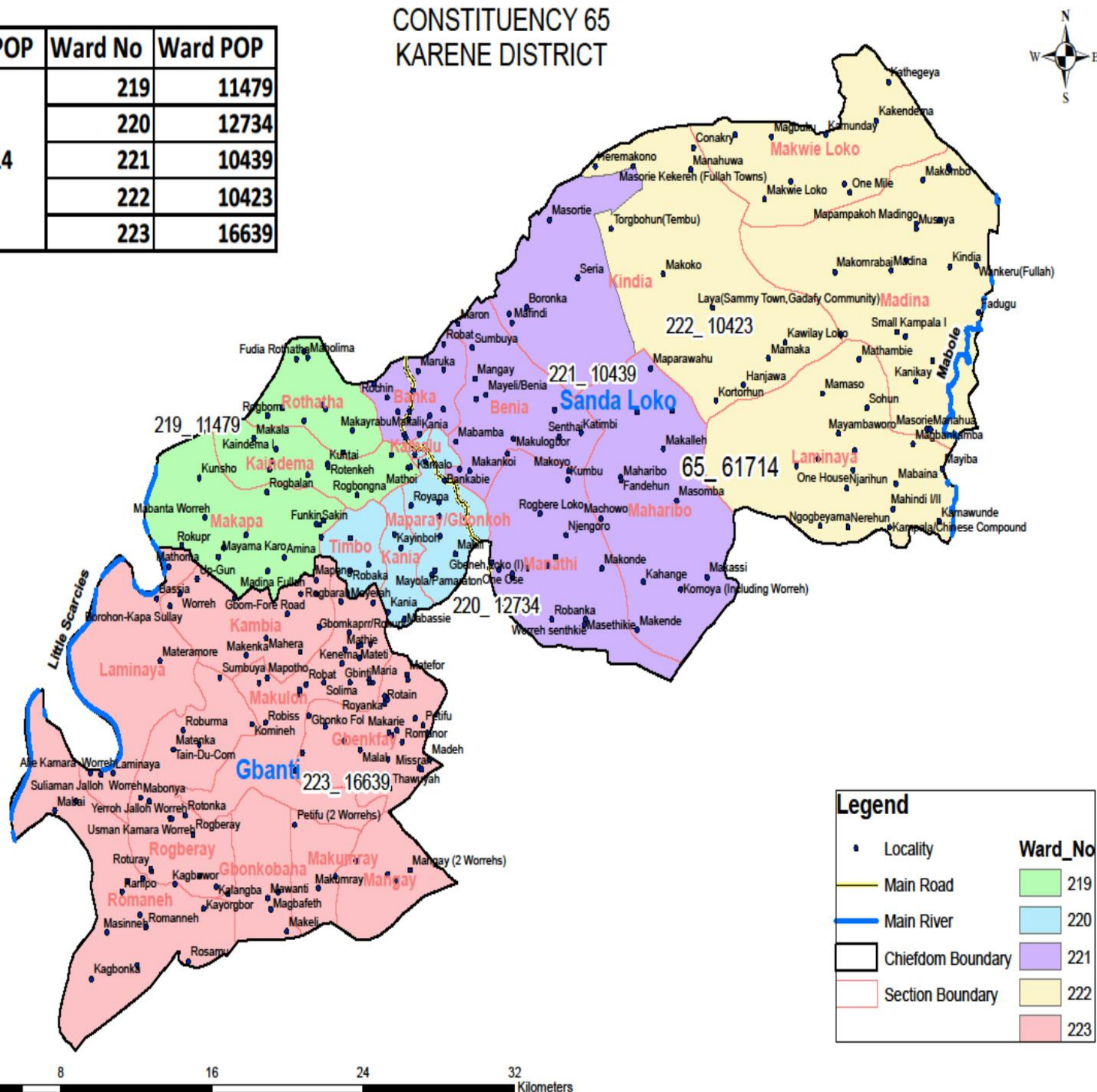


Constituency Number	Ward Number	Section/Localities
064 Sella Limba (Less Samia)	215 Sella Limba	Sella Limba (Fullah, Kamakwie)
	216 Sella Limba	Sella Limba (Kamankoh)
	217 Sella Limba	Sella Limba (Magbonkoni II, Manonkoh)
	218 Sella Limba	Sella Limba (Kayimbor, Magbonkoni I)

KNOW YOUR CONSTITUENCIES AND WARDS

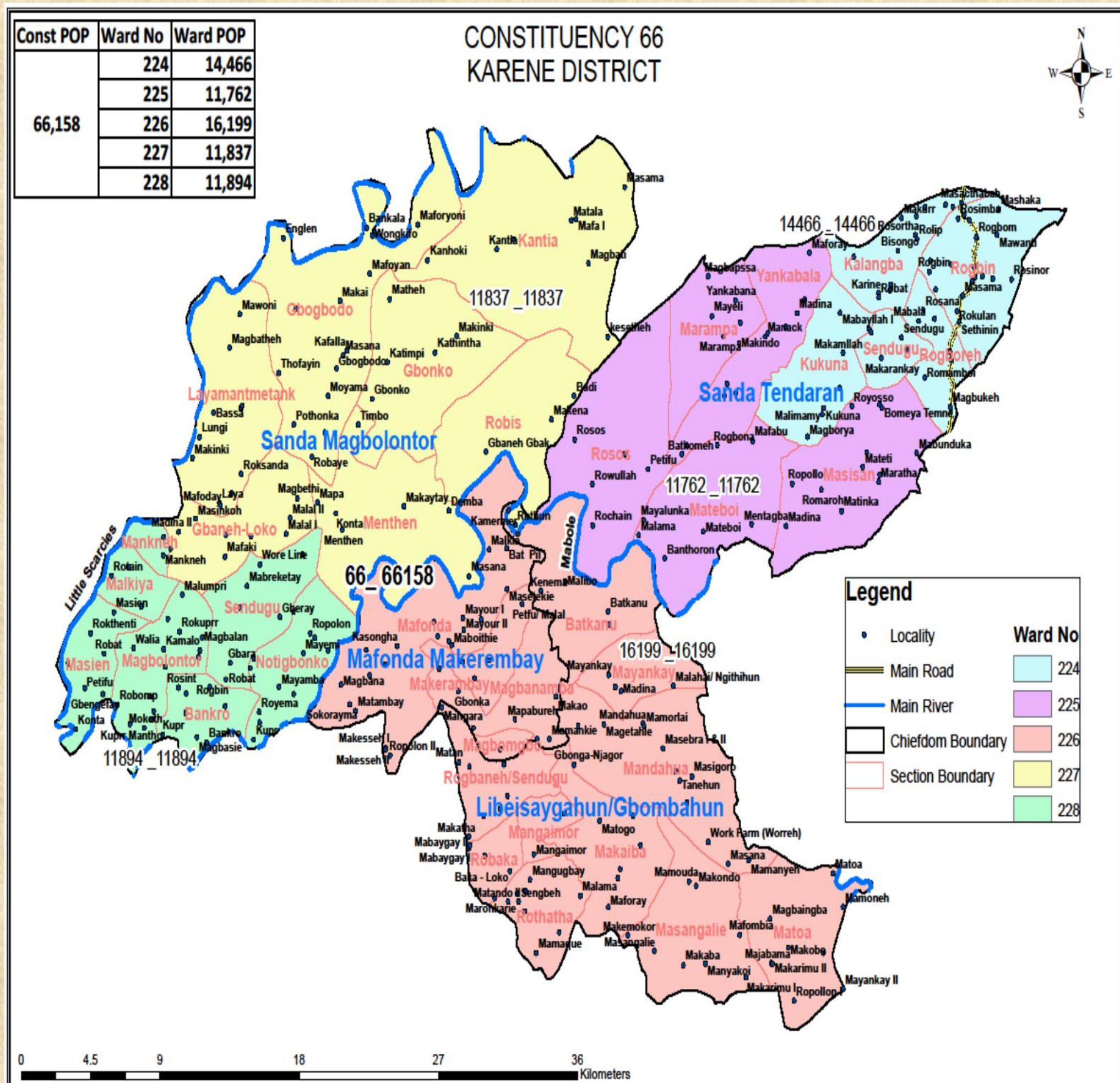
CONSTITUENCY 65 KARENE DISTRICT

Const POP	Ward No	Ward POP
61714	219	11479
	220	12734
	221	10439
	222	10423
	223	16639



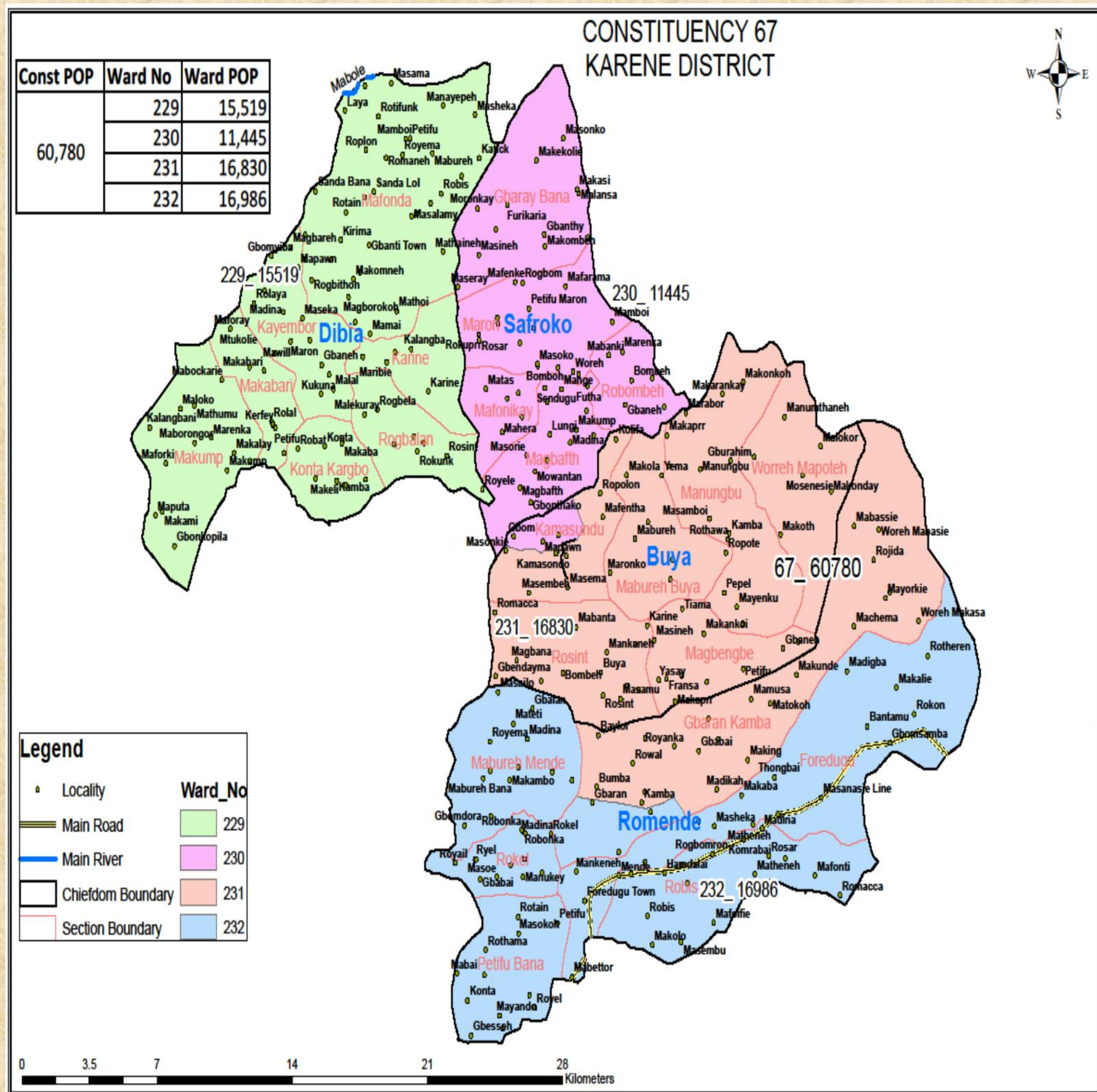
Constituency Number	Ward Number	Section/Localities
065 Sanda Loko, Gbanti	219 Sanda Loko	Sanda Loko (Kaindema, Makapa, Rothatha)
	220 Sanda Loko	Sanda Loko (Kamalu, Kania, Maparay/Gbonkoh, Timbo)
	221 Sanda Loko	Sanda Loko (Banka, Benia, Manathi, Kindia EA(2 and 3), Maharibo EA(1and 2).
	222 Sanda Loko	Sanda Loko (Kindia EA(1,4,5 and 6), Laminaya, Madina, Makwie Loko
	223 Gbanti	Gbenkfay, Gbonkobana, Kambia, Laminaya, Makulon, Makumray, Mangay, Rogberay, Romaneh

KNOW YOUR CONSTITUENCIES AND WARDS



Constituency Number	Ward Number	Section/Localities
066 Libeisyagahun/ Gbombahun, Mafonda Makerembay, Sanda Magbolontor, Sanda Tendaran	224 Sanda Tendaran	Sanda Tendaran (Kalangba, Kukuna, Rogbin, Rogboreh, Sendugu),
	225 Sanda Tendaran	Sanda Tendaran (Marampa, Masisan, Mateboi, Rosos, Yankabala)
	226 Libeisyagahun/Gbombahun Mafonda Makerembay	Libeisyagahun/Gbombahun, Mafonda Makerembay
	227 Sanda Magbolontor	Gbaneh-Loko, Gbogbodo, Gbonko, Kantia, Layamantmetank, Menthén, Robis
	228 Sanda Magbolontor	Bankro, Malkiya, Mankneh, Masien, Notigbonko, Sendugu, Magbolontor

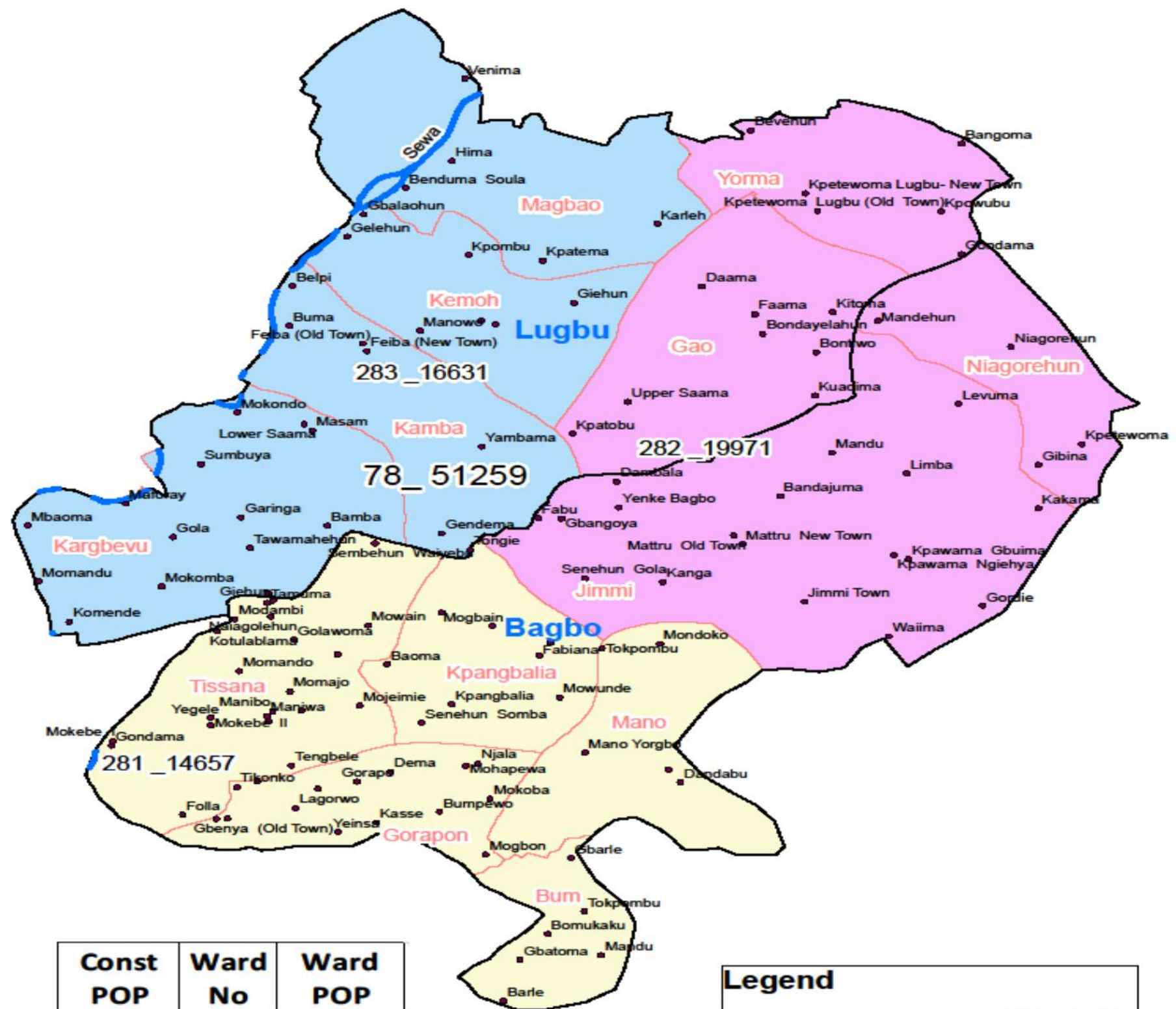
KNOW YOUR CONSTITUENCIES AND WARDS



Constituency Number	Ward Number	Section/Localities
067 Buya, Dibia, Romende, Safroko	229 Dibia	Dibia
	230 Safroko, Buya	Whole of Safroko, Buya (Kamasundu EA 2)
	231 Buya, Romende	Buya (Kamasundu EA(1,3,4 & 5), Mabureh Buya, Magbengbe, Manungbu, Rosint, Worreh Mapoteh Romende (Gbaran Kamba EA 1,3,4,5,6,7& 8)
	232 Romende	Gbaran Kamba EA(9), Foreduku, Mabureh Mende, Petifu Bana, Robis, Rokel

KNOW YOUR CONSTITUENCIES AND WARDS

CONSTITUENCY 78 BO DISTRICT



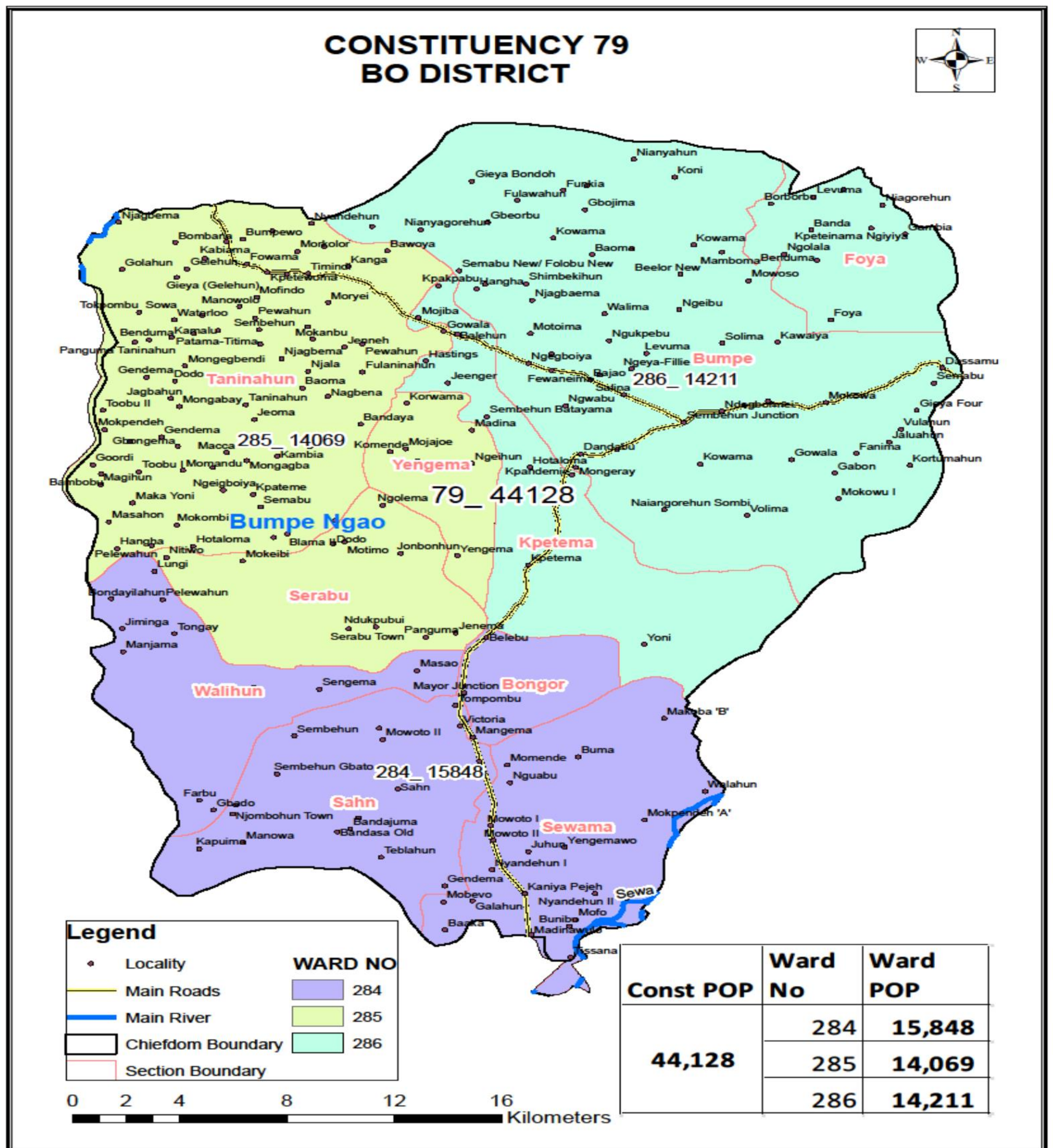
Const POP	Ward No	Ward POP
51,259	281	14,657
	282	19,971
	283	16,631

Legend	
• Locality	WARD NO
— Main River	281
— Chiefdom Boundary	282
— Section Boundary	283

0 2.25 4.5 9 13.5 18 Kilometers

Constituency Number	Ward Number	Section/Localities
078 Bagbo, Lugbu	281 Bagbo	Tissanana, Kpangbalia, Mano, Gorapon, Bum
	282 Bagbo, Lugbu	Bagbo (Jimmi, Niagorehun), Lugbu (Yorma, Gao)
	283 Lugbu	Kargbevu, Kamba, Kemoh, Magbao

KNOW YOUR CONSTITUENCIES AND WARDS



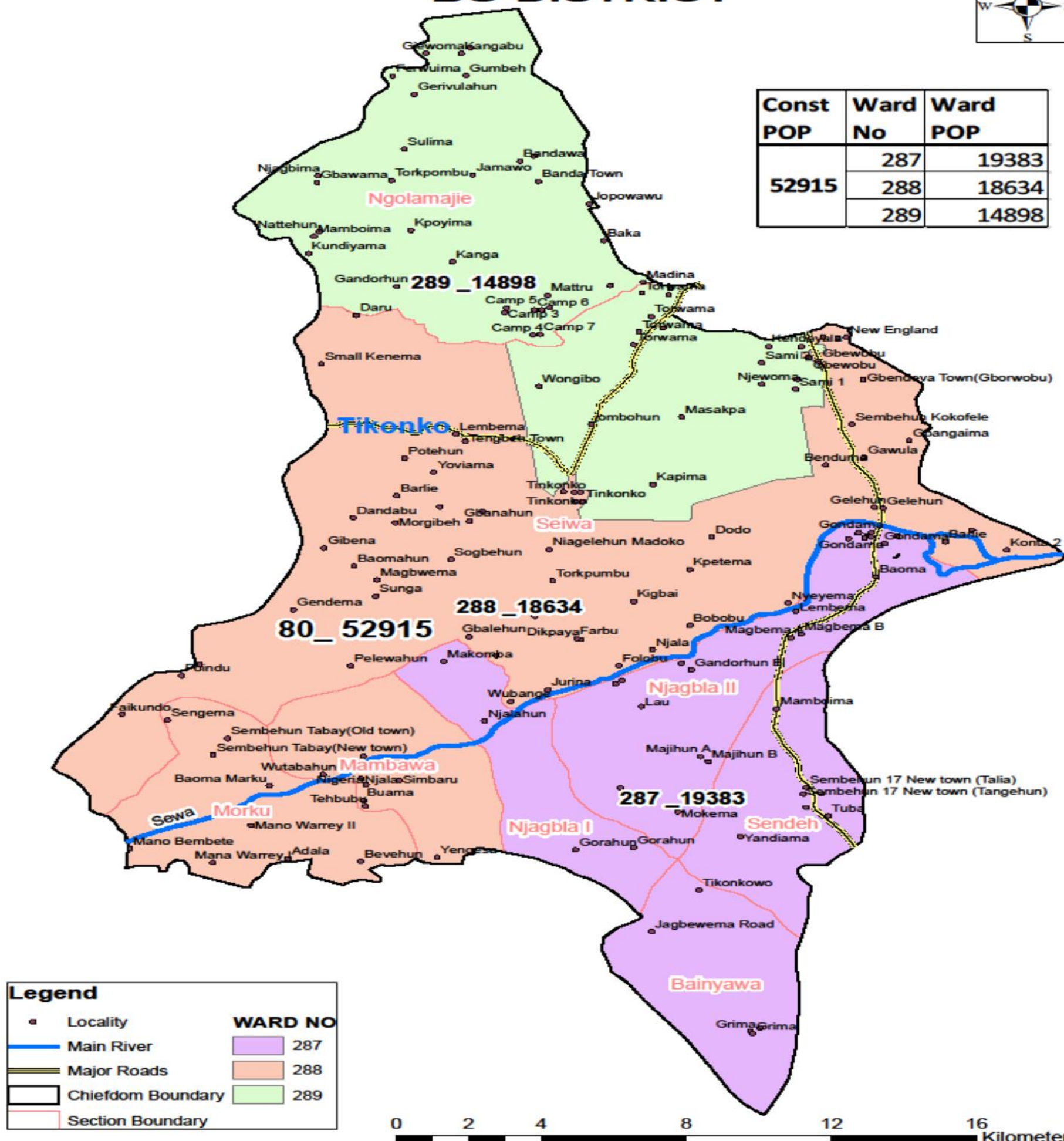
Constituency Number	Ward Number	Section/Localities
079 Bumpe Ngao	284 Bumpeh	Walihun, Sahn, Bongor, Sewama
	285 Bumpeh	Taninahun, Yengema, Serabu
	286 Bumpeh	Bumpeh, Foya, Kpetema

KNOW YOUR CONSTITUENCIES AND WARDS

CONSTITUENCY 80 BO DISTRICT



Const POP	Ward No	Ward POP
52915	287	19383
	288	18634
	289	14898

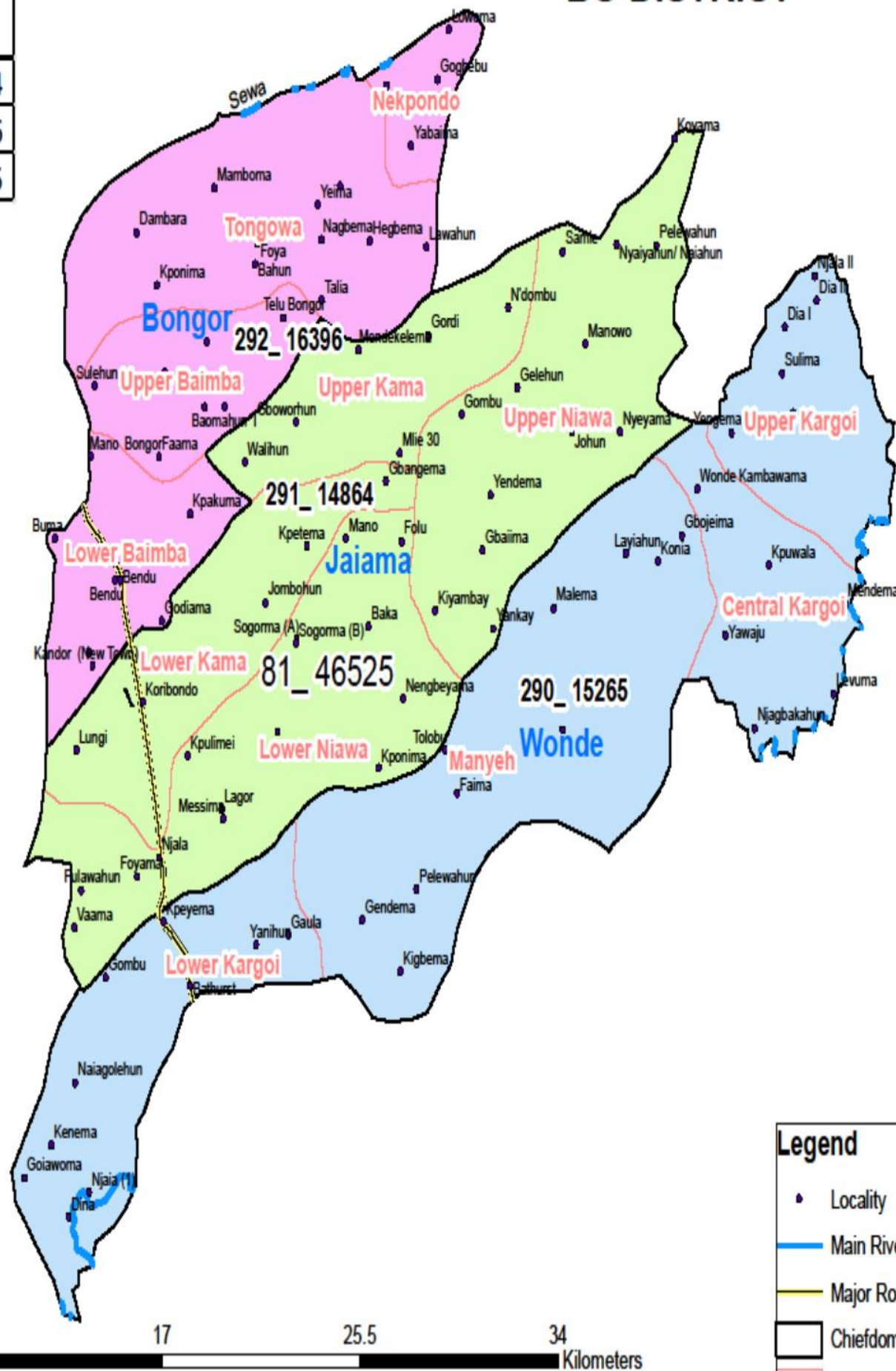


Constituency Number	Ward Number	Section/Localities
080 Tikonko	287	Banyawa, Njagbla I, Njagbla II, Sendeh
	288 Tikonko	Morku, Mambawa, Seiwa 2, 3, 4, 8, 9, 10, 12, 13, 14, 15, 16, 17, 18, 27-
	289	Ngolamajei, Seiwa EA 19, 6, 5, 26, 24, 25,

KNOW YOUR CONSTITUENCIES AND WARDS

CONSTITUENCY 81 BO DISTRICT

Const POP	Ward No	Ward POP
46,525	291	14,864
	292	16,396
	290	15,265



Legend	
• Locality	WARD NO
— Main River	290
— Major Road	291
□ Chiefdom Boundary	292
□ Section Boundary	

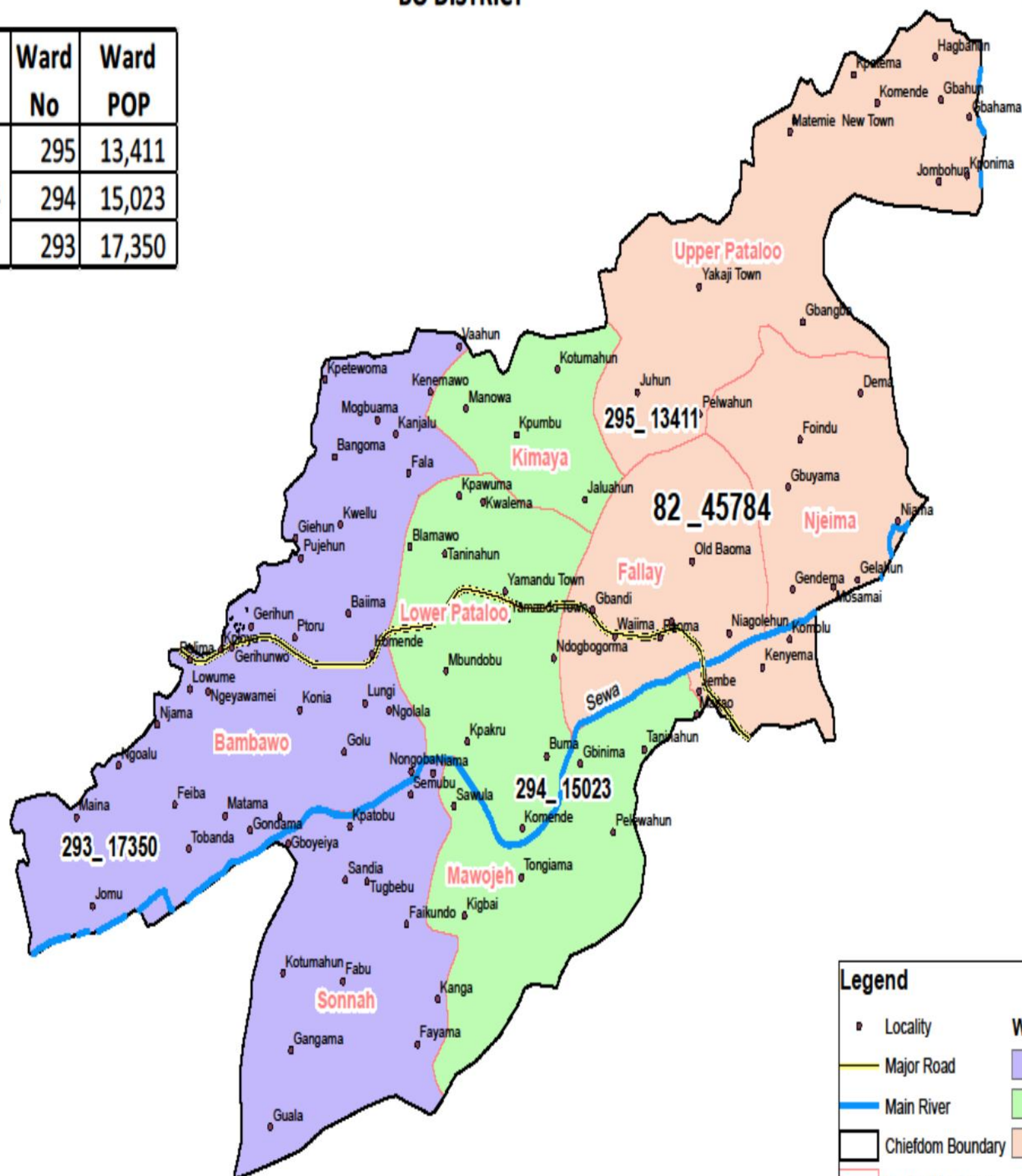
Constituency Number	Ward Number	Section/Localities
081 Bongor, Jaicama, Wonde	290 Wonde	Lower Kargoi, Manyeh, Central Kargoi, Upper Kargoi
	291 Jaicama Bongor	Lower Niawa, Lower Kama, Upper Niawa, Upper Kama
	292 Jaicama Bongor	Lower Baimba, Upper Baimba, Tongowa, Nekpondo

KNOW YOUR CONSTITUENCIES AND WARDS

CONSTITUENCY 82

BO DISTRICT

Const	Ward No	Ward POP
45,784	295	13,411
	294	15,023
	293	17,350

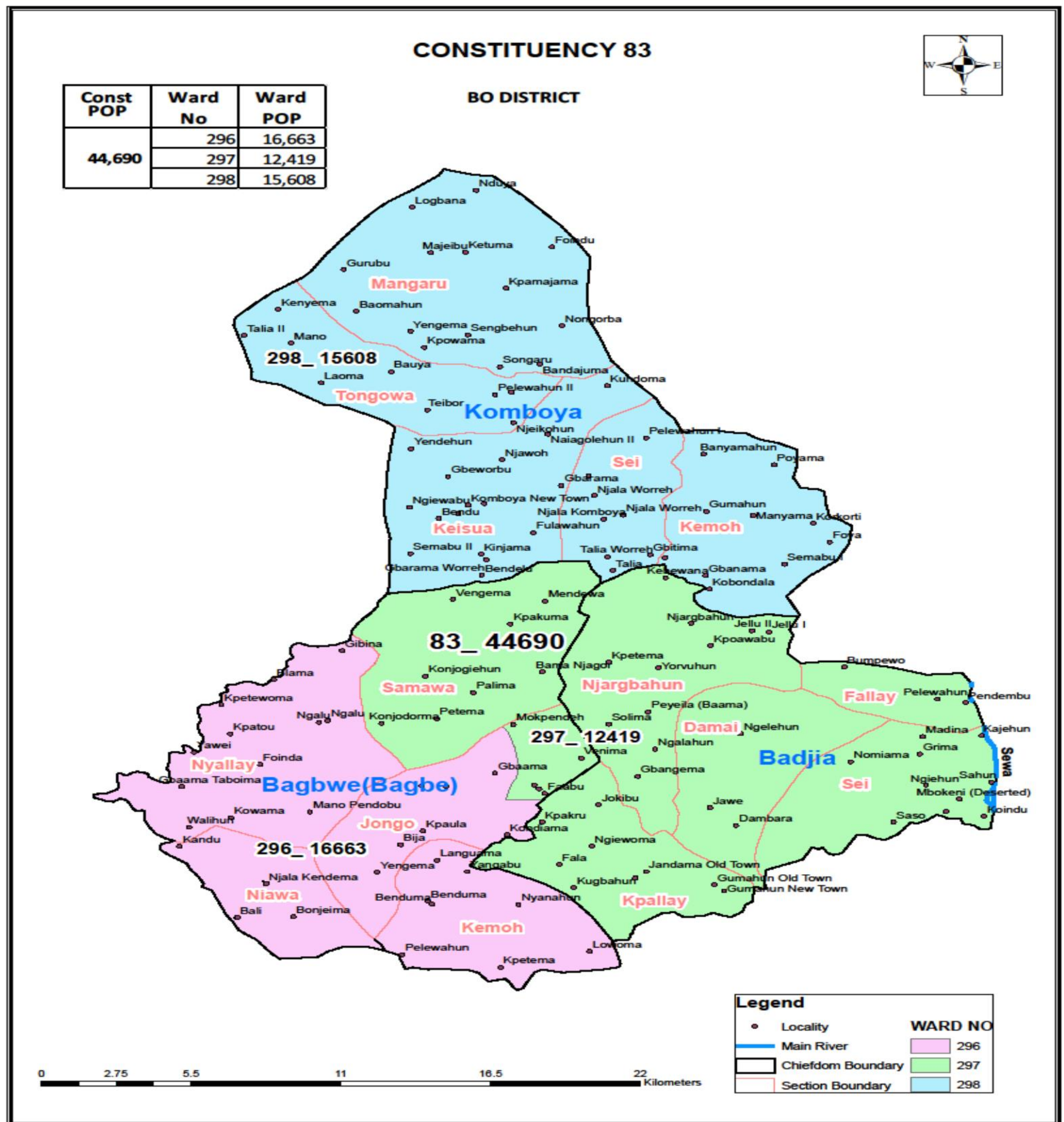


0 3.25 6.5 13 19.5 26 Kilometers

Legend	
Locality	WARD NO
Major Road	293
Main River	294
Chieftom Boundary	295
Section Boundary	

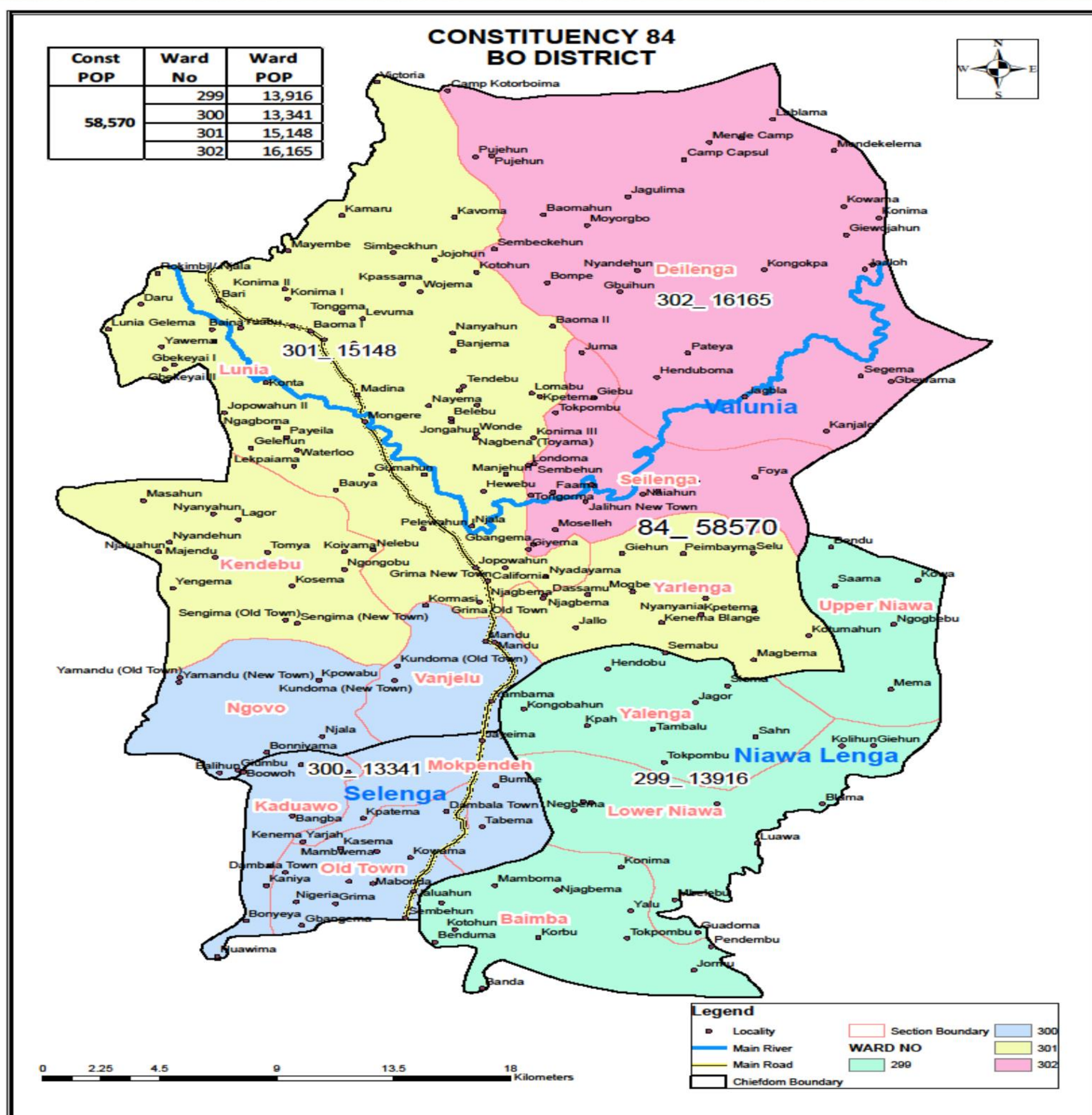
Constituency Number	Ward Number	Section/Localities
082 Boama	293 Baoma	Sonnah, Bambawo
	294 Baoma	Mawojeh, Lower Pataloo, Kimaya
	295 Baoma	Fallay, Njeima, Upper Pataloo

KNOW YOUR CONSTITUENCIES AND WARDS



Constituency Number	Ward Number	Section/Localities
083 Badjia, Bagbwe (Bagbe), Komboya	296 Bagbwe	Kemoh, Nyallay, Niawa, Jongo EAs (2-8)
	297 Bagbwe, Badjia	Bagbwe (Jongo, Samawa EA 1) Badjia (Kpallay, Sei, Damai, Njargbahun, Fallay)
	298 Komboya	Whole of Komboya

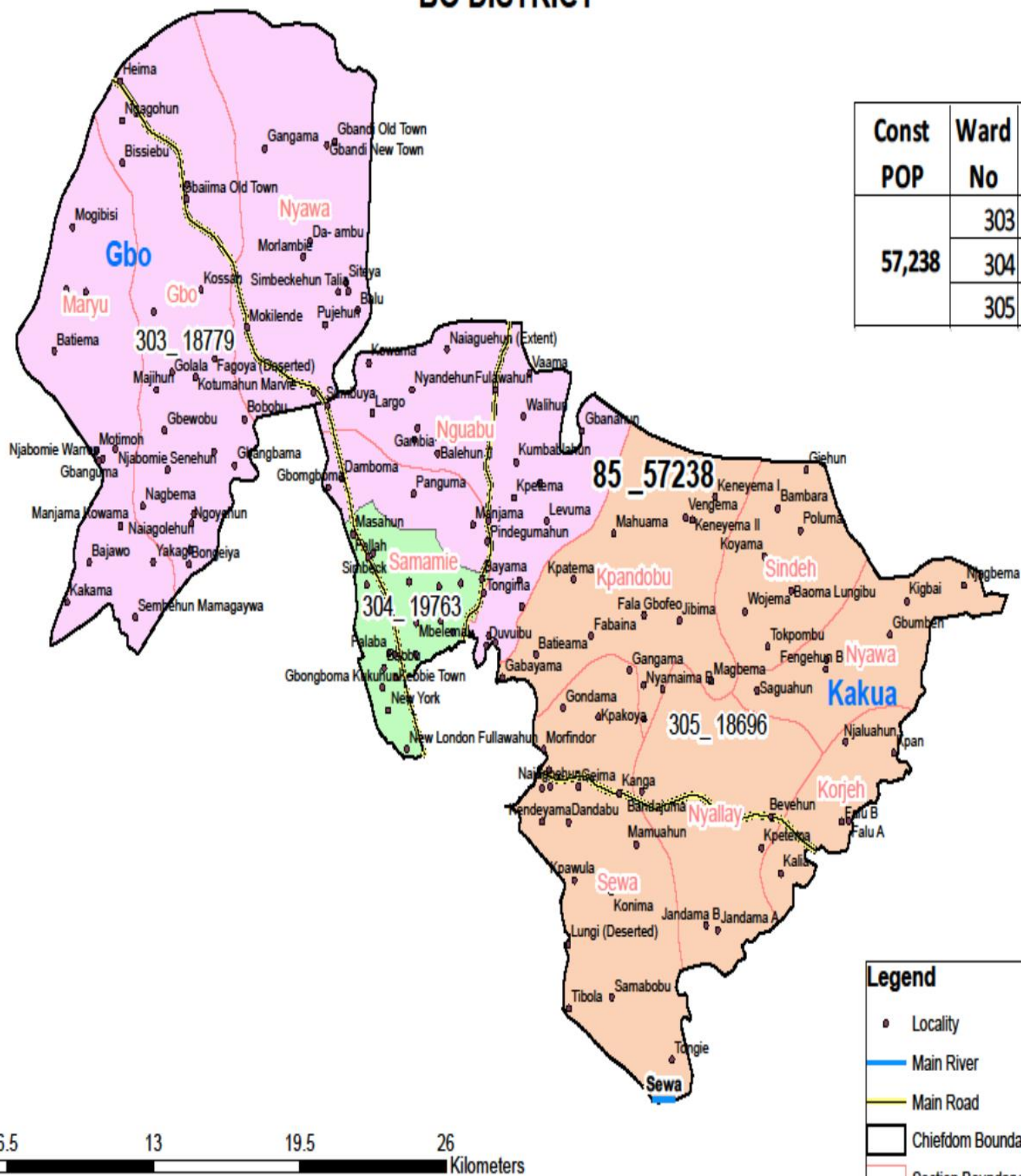
KNOW YOUR CONSTITUENCIES AND WARDS



Constituency Number	Ward Number	Section/Localities
084 Niawa Lenga, Selenga, Valunia	299 Niawa Lenga	Whole of Niawa Lenga
	300 Valunia, Selenga	Valunia (Ngovo, Vanjelu), Selenga
	301 Valunia	Lunia, Kendebo, Yarlenga
	302 Valunia	Seilenga, Deilenga

KNOW YOUR CONSTITUENCIES AND WARDS

CONSTITUENCY 85 BO DISTRICT



Legend	
● Locality	WARD NO
— Main River	303
— Main Road	304
 Chiefdom Boundary	305
 Section Boundary	

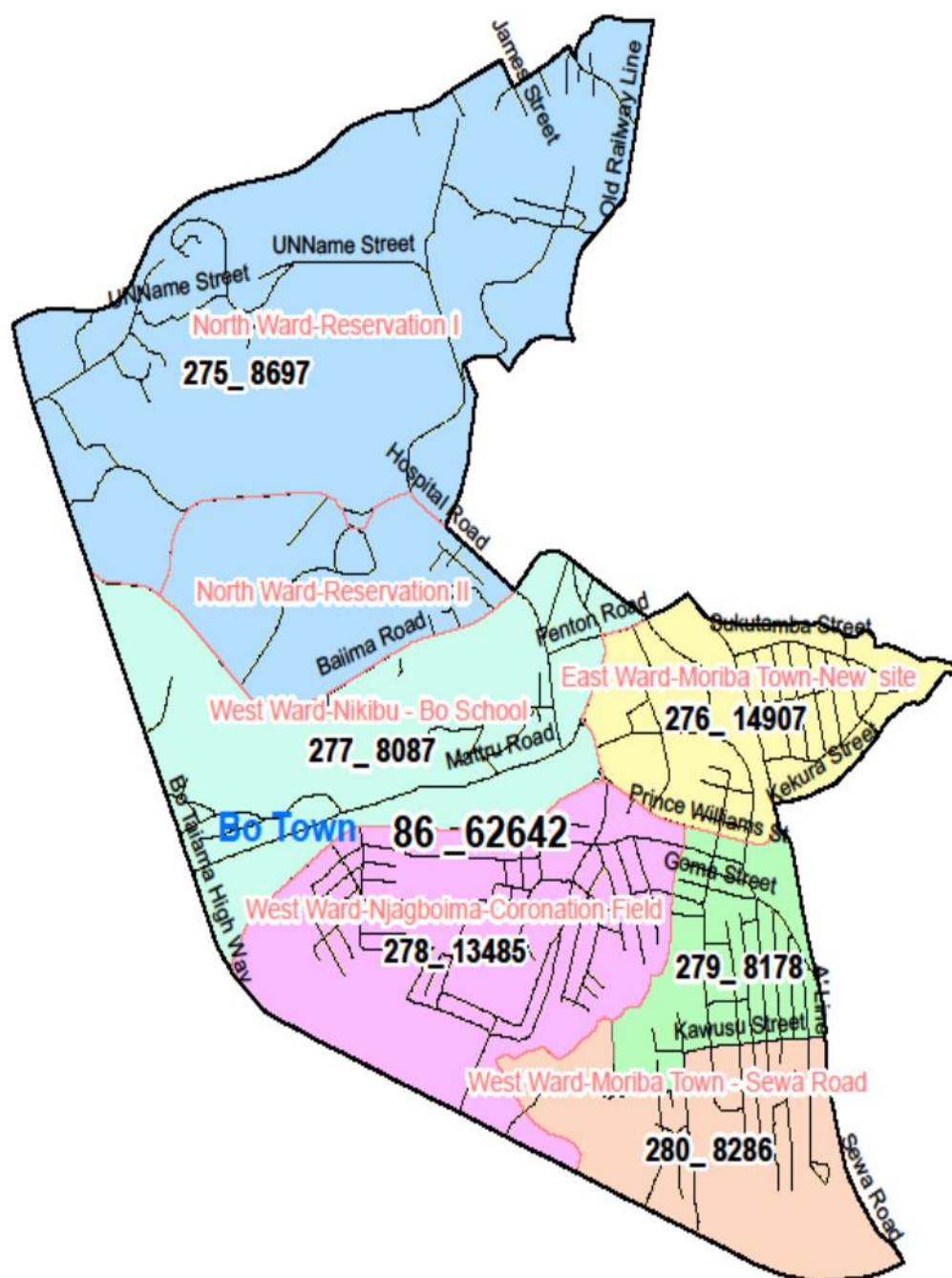
Constituency Number	Ward Number	Section/Localities
085 Gbo, Kakua	303 Kakua Gbo	Kakua (whole of Nguabu) Whole of Gbo , Samamie EA 1, 3, 4, 5
	304 Kakua	Samamie EA 2, 6,-30
	305 Kakua	Kpandobu, Sindeh, Nyawa, Korjeh, Nyallay, Sewa

KNOW YOUR CONSTITUENCIES AND WARDS

CONSTITUENCY 86 BO CITY



Const POP	Ward No	Ward POP
62,642	275	8697
	276	14907
	277	8087
	278	13485
	279	8178
	280	8286



Legend	WARD NO
Chiefdom Boundary	275
Section Boundary	276
Main Roads	277
	278
	279
	280

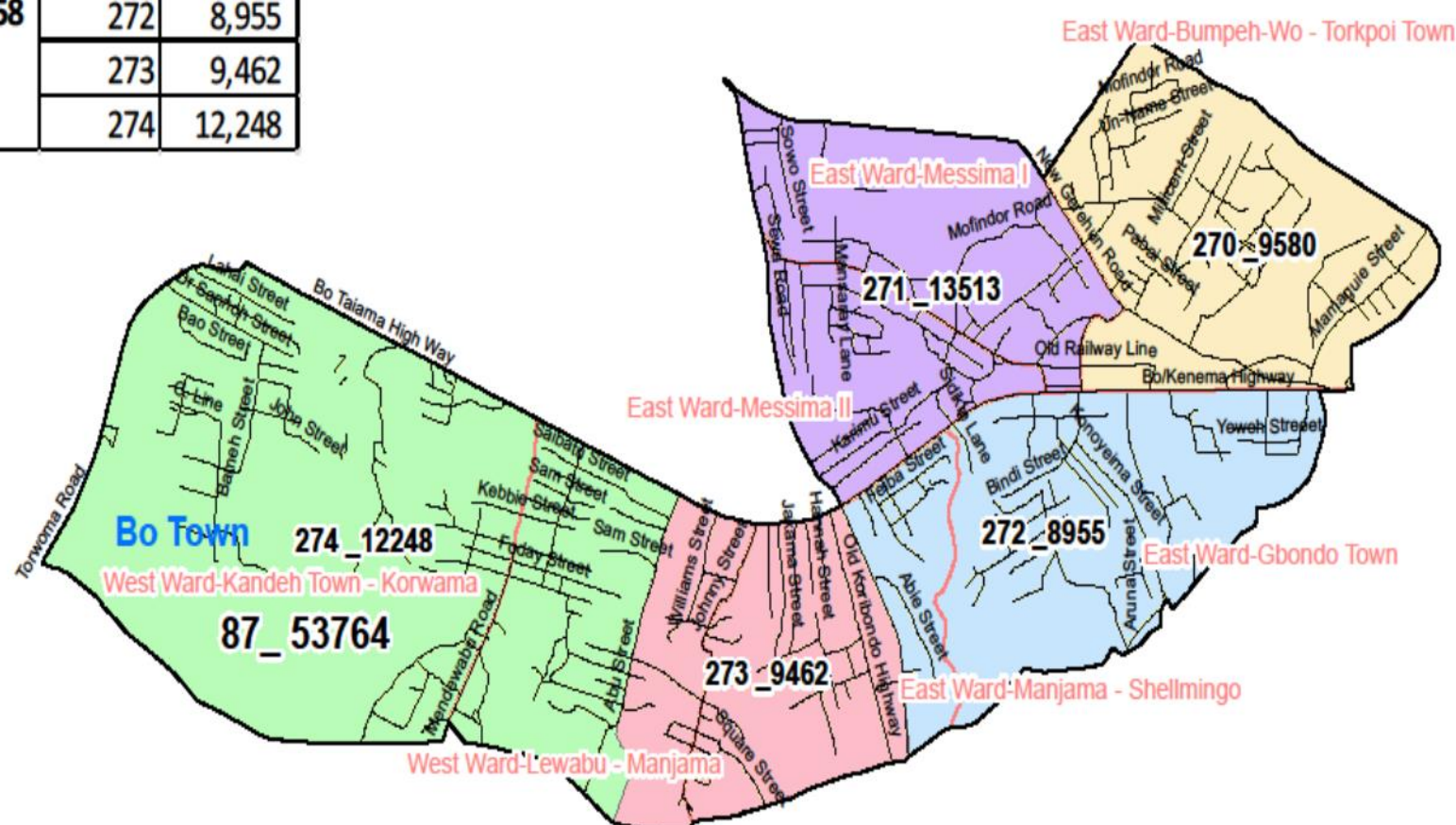
Constituency Number	Ward Number	Section/Localities
086 East Ward-Moriba Town-New site, North Ward-Reservation I, North Ward-Reservation II, West Ward-Moriba Town - Sewa Road, West Ward-Nikibu - Bo School, West Ward-Njagboima-Coronation Field	275 Bo Town	North Ward-Reservation II, North Ward-Reservation I
	276 Bo Town	East Ward-Moriba Town-New site
	277 Bo Town	West Ward-Nikibu - Bo School
	278 Bo Town	West Ward-Njagboima-Coronation Field
	279 Bo Town	West Ward-Moriba Town - Sewa Road 28, 26, 25, 15, 16, 17, 18, 19, 20, 21, 22, 23.
	280 Bo Town	West Ward-Moriba Town - Sewa Road 1, 2, 3, 4, 5, 6, 7, 8, 9, 10, 11, 12, 13, 14, 27.

KNOW YOUR CONSTITUENCIES AND WARDS

CONSTITUENCY 87 BO CITY



Const POP	Ward No	Ward POP
53,758	270	9,580
	271	13,513
	272	8,955
	273	9,462
	274	12,248



Legend	WARD NO
Chiefdom Boundary	270
City Roads	271
Section Boundary	272
	273
	274

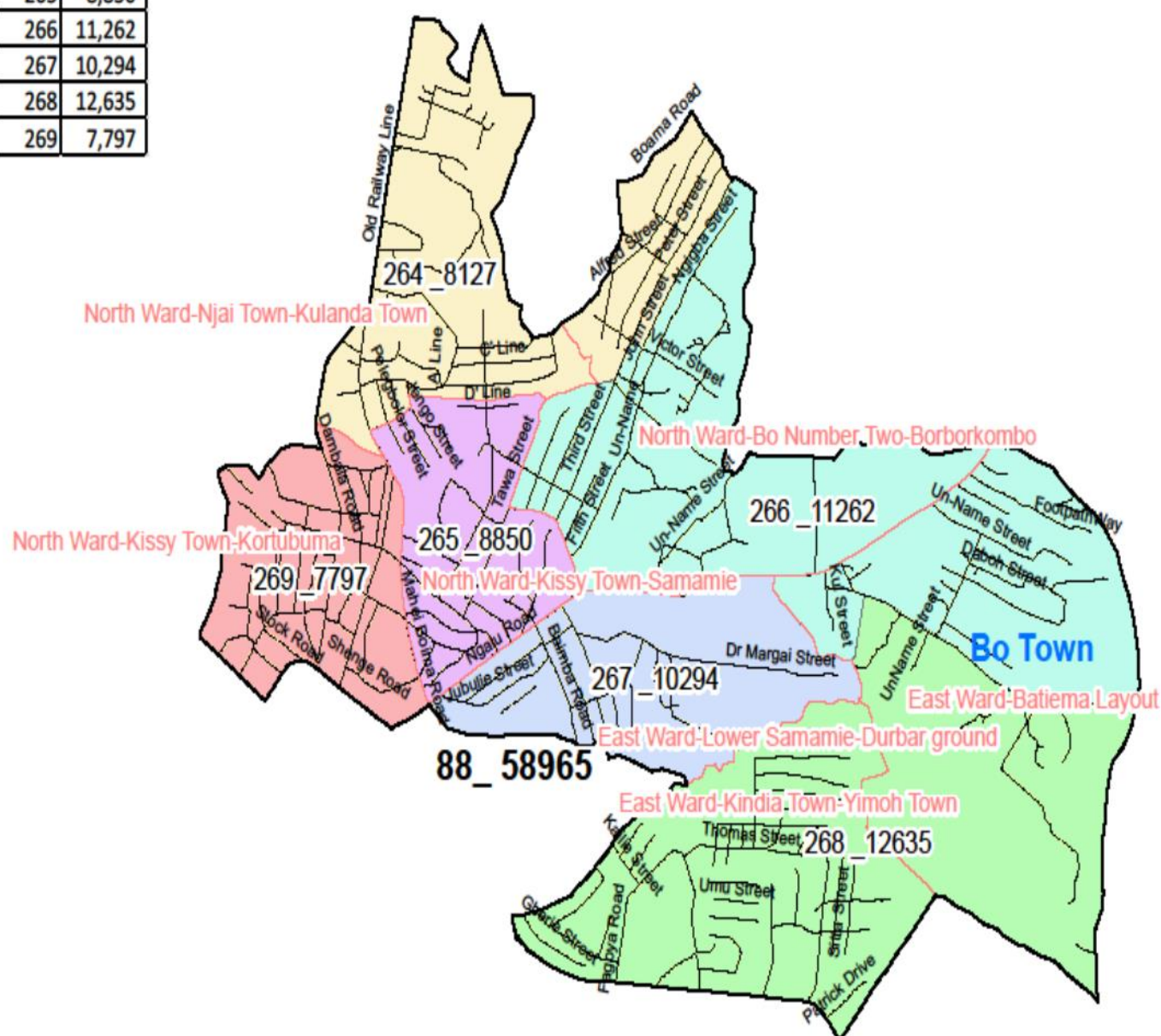
Constituency Number	Ward Number	Section/Localities
087 East Ward-Bumpeh-Wo - Torpoi Town, East Ward-Gbondo Town, East Ward-Manjama – Shellmingo, East Ward-Messima I, East Ward-Messima II, West Ward-Kandeh Town – Korwama, West Ward-Lewabu - Manjama	270 Bo Town	East Ward Bumpehwo -Torpoi Town
	271 Bo Town	East Ward-Messima I, East Ward-Messima II
	272 Bo Town	East Ward-Gbondo Town, East Ward-Manjama – Shellmingo 1, 2.
	273 Bo Town	East Ward-Manjama – Shellmingo 3, 4, 5, 6, 7, 8, 9, 10,11, 12, 13, 14, West Ward-Lewabu – Manjama 1, 2, 10
	274 Bo Town	West Ward-Kandeh Town – Korwama, West Ward-Lewabu – Manjama 3, 4, 5, 6, 7, 8, 9.

KNOW YOUR CONSTITUENCIES AND WARDS

CONSTITUENCY 88 BO CITY



Const POP	Ward No	Ward POP
58,965	264	8,127
	265	8,850
	266	11,262
	267	10,294
	268	12,635
	269	7,797



Legend	WARD NO
Chiefdom Boundary	264
Section Boundary	265
City Roads	266
	267
	268
	269

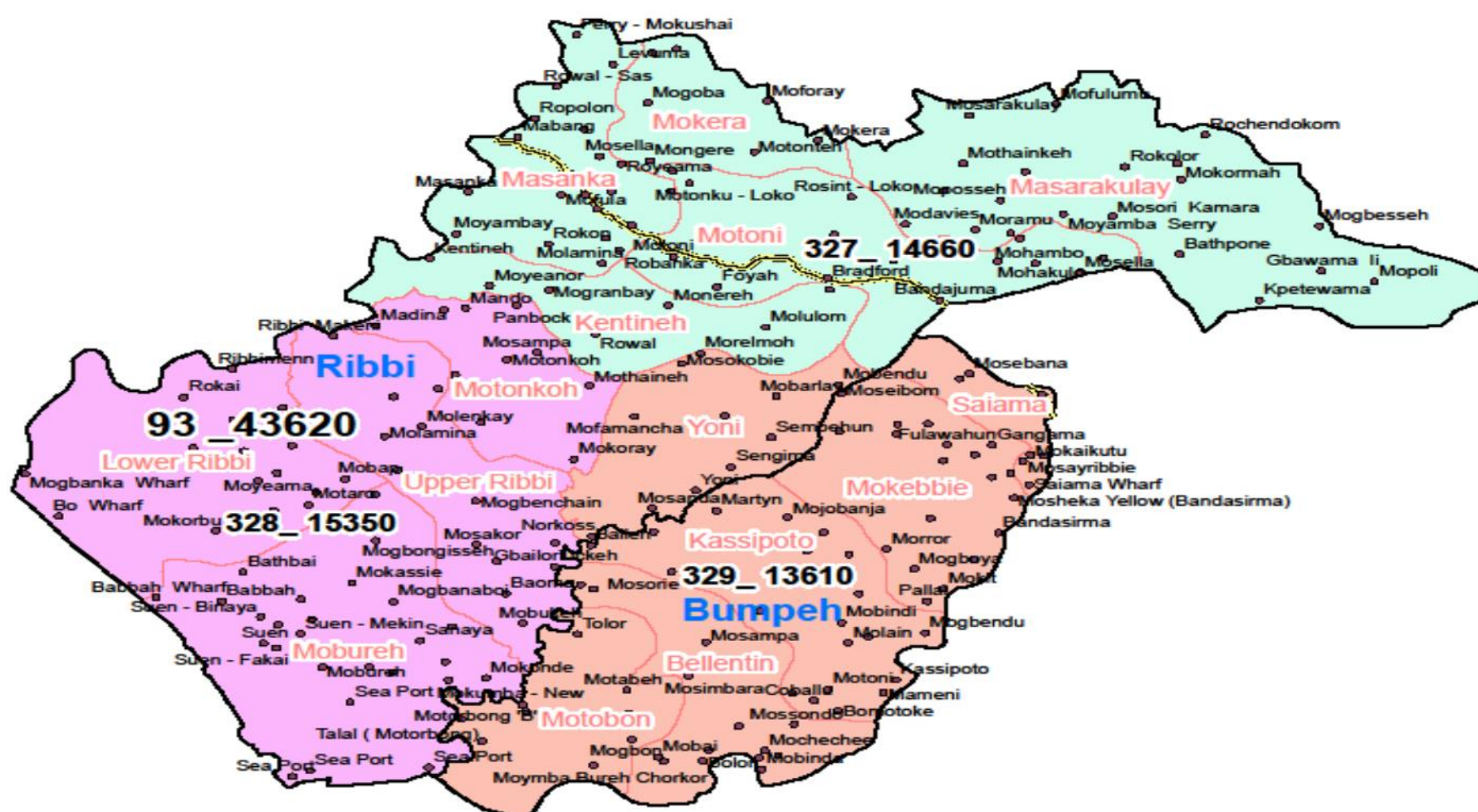
Constituency Number	Ward Number	Section/Localities
088 East Ward-Batiema Layout, East Ward-Kindia Town-Yimoh Town, East Ward-Lower Samamie-Durbar ground, North Ward-Bo Number Two-Borborkombo, North Ward-Kissy Town-Kortubuma, North Ward-Kissy Town-Samamie, North Ward-Njai Town-Kulanda Town	264 Bo Town	North Ward - Njai Town - Kulanda Town, North Ward - Bo Number II – Borborkombo EA 4, 5, 6, 7, 8.
	265 Bo Town	North Ward-Kissy Town-Samamie
	266 Bo Town	North Ward - Bo Number II - Borborkombo 19, 18, 17, 16, 15,14, 13, 12, 11, 10, 9, 3, 2, 1. East ward Batiama Layout 1,2,3,4
	267 Bo Town	East Ward Samamie Durba Ground
	268 Bo Town	East ward Batiama Layout 5, East Ward Kindia Town - Yimoh Town
	269 Bo Town	North Ward-Kissy Town- Kortubuma

KNOW YOUR CONSTITUENCIES AND WARDS

CONSTITUENCY 93 MOYAMBA DISTRICT



Const POP	Ward No	Ward POP
43,620	327	14,660
	328	15,350
	329	13,610



Legend	
	Locality
	Main Road
	Chieftom Boundary
	Section Boundary
WARD NO	
	327
	328
	329

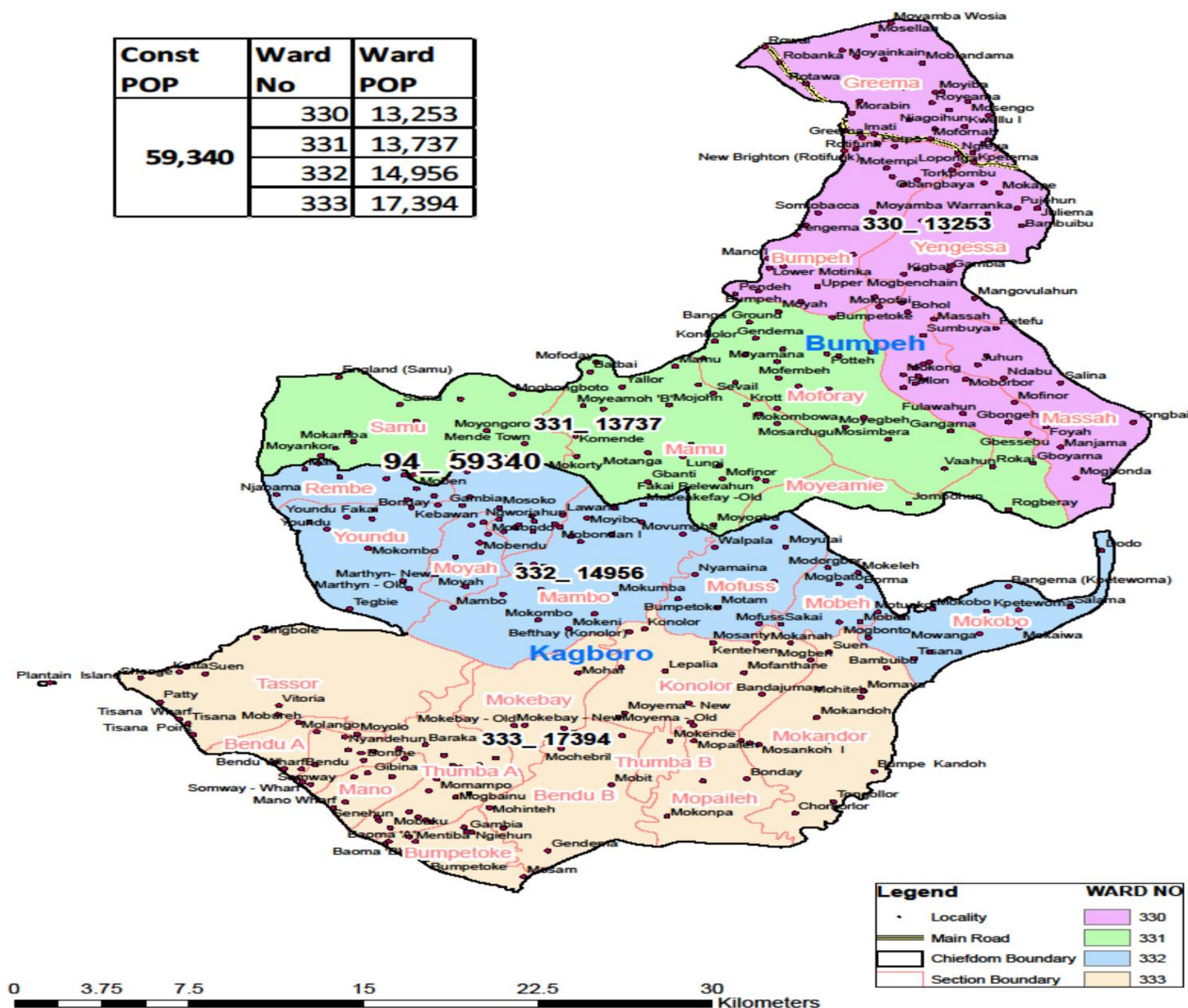
Constituency Number	Ward Number	Section/Localities
093 RIBBI, BUMPEH (Motobon, Beletin, Kasipoto, Mokebbie)	327 Ribbi	Ribbi (Kentineh, Masanka, Mokera, Masarakulay, Motoni)
	328 Ribbi	Ribbi (Lower Ribbi, Mobureh, Motonkoh, Upper Ribbi)
	329 Ribbi, Bumpeh	Ribbi (Yoni), Bumpeh (Bellentin, Kassipoto, Mokebbie, Motobon)

KNOW YOUR CONSTITUENCIES AND WARDS

CONSTITUENCY 94 MOYAMBA DISTRICT



Const POP	Ward No	Ward POP
59,340	330	13,253
	331	13,737
	332	14,956
	333	17,394



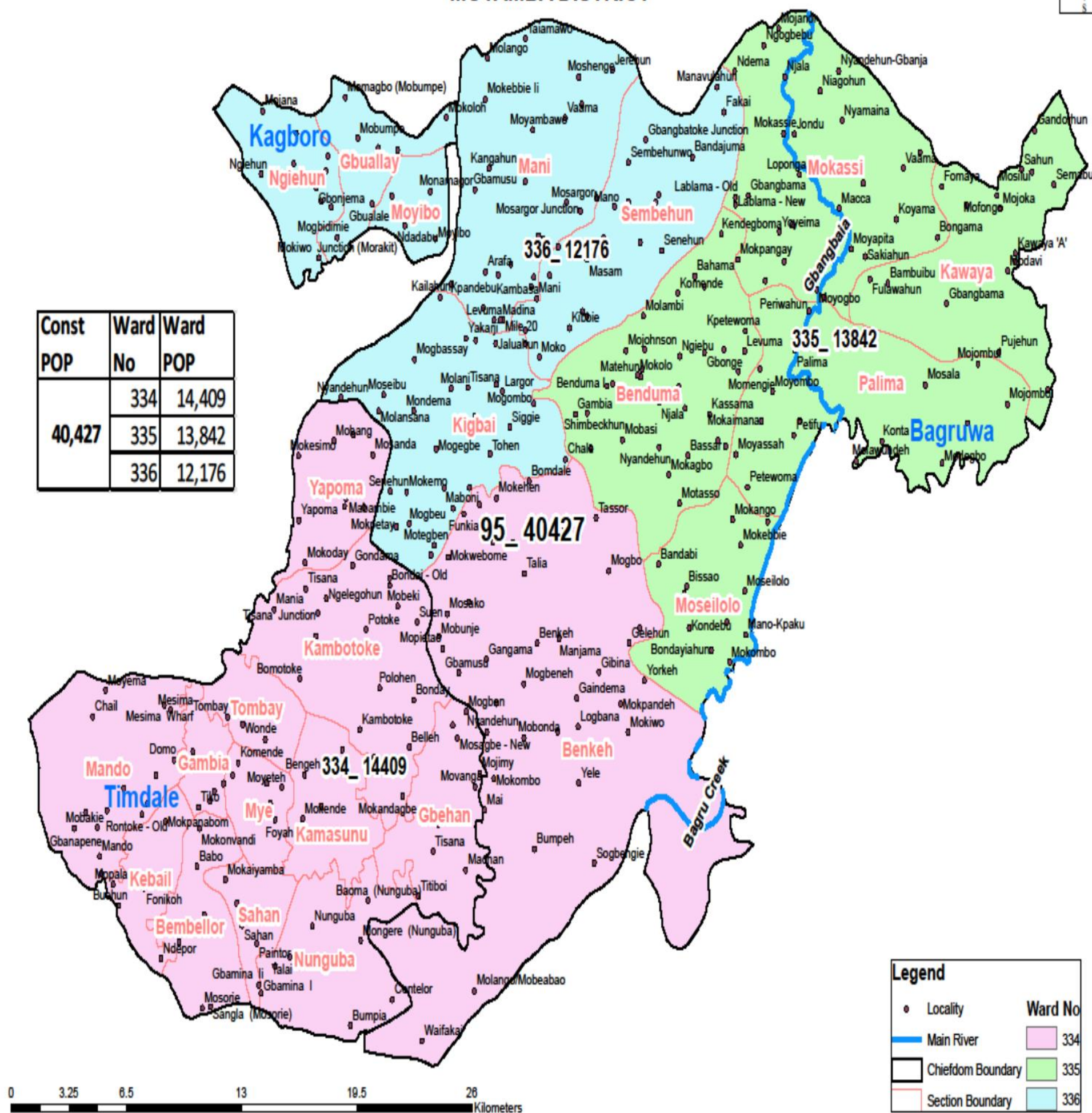
Constituency	Number	Ward Number	Section/Localities
KAGBORO (Bendu A, Bendu B, Bumpetoke, Konolor, Mambo, Mano, Mobeh, Mofuss, Mokandor, Mokebay, Mokobo, Mopaileh, Moyah, Rembe, Tassor, Thumba, Youndu), BUMPEH (Bumpeh, Greema, Mamu, Massah, Mofoaray, Moyeamie, Saiana, Samu, Yengessa)	094	330 Bumpeh	Bumpeh (Bumpeh, Greema, Massah, Yengessa)
		331 Bumpeh	Bumpeh (Mamu, Mofoaray, Moyeamie, Samu)
		332 Kagboro	Kagboro (Mambo, Mobeh, Mofuss, Mokobo, Moyah, Rembe, Youndu)
		333 Kagboro	Kagboro (Bendu, Bumpetoke, Konolor, Mano, Mokandor, Mokebay, Mopaileh, Tassor, Thumba)

KNOW YOUR CONSTITUENCIES AND WARDS

CONSTITUENCY 95 MOYAMBA DISTRICT

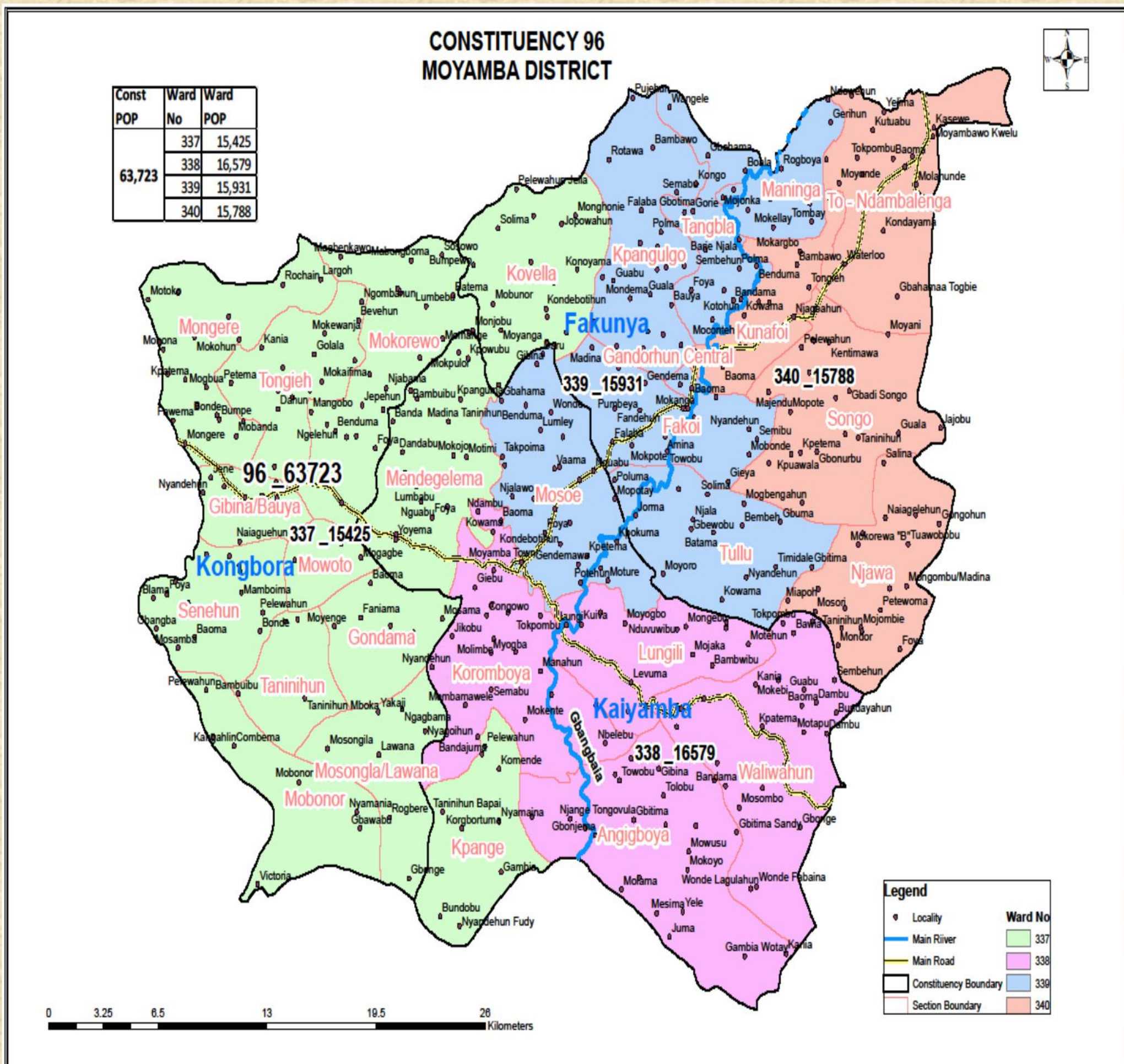


Const POP	Ward No	Ward POP
40,427	334	14,409
	335	13,842
	336	12,176



Constituency Number	Ward Number	Section/Localities
095 Whole of Bagruwa, Part of KAGBORO (Gbuallay, Mayibo and Ngiehun), whole of Timdale	334 Timdale	Whole of Timdale, part of Bagruwa (Benkeh)
	335 Bagruwa	Bagruwa (Benduma, Kaway, Mokassi, Moseilolo, Palima)
	336 Bagruwa, Kagboro	Bagruwa (Kigbai, Mani, Sembehun), Kagboro (Gbuallay, Moyibo, Ngiehun)

KNOW YOUR CONSTITUENCIES AND WARDS



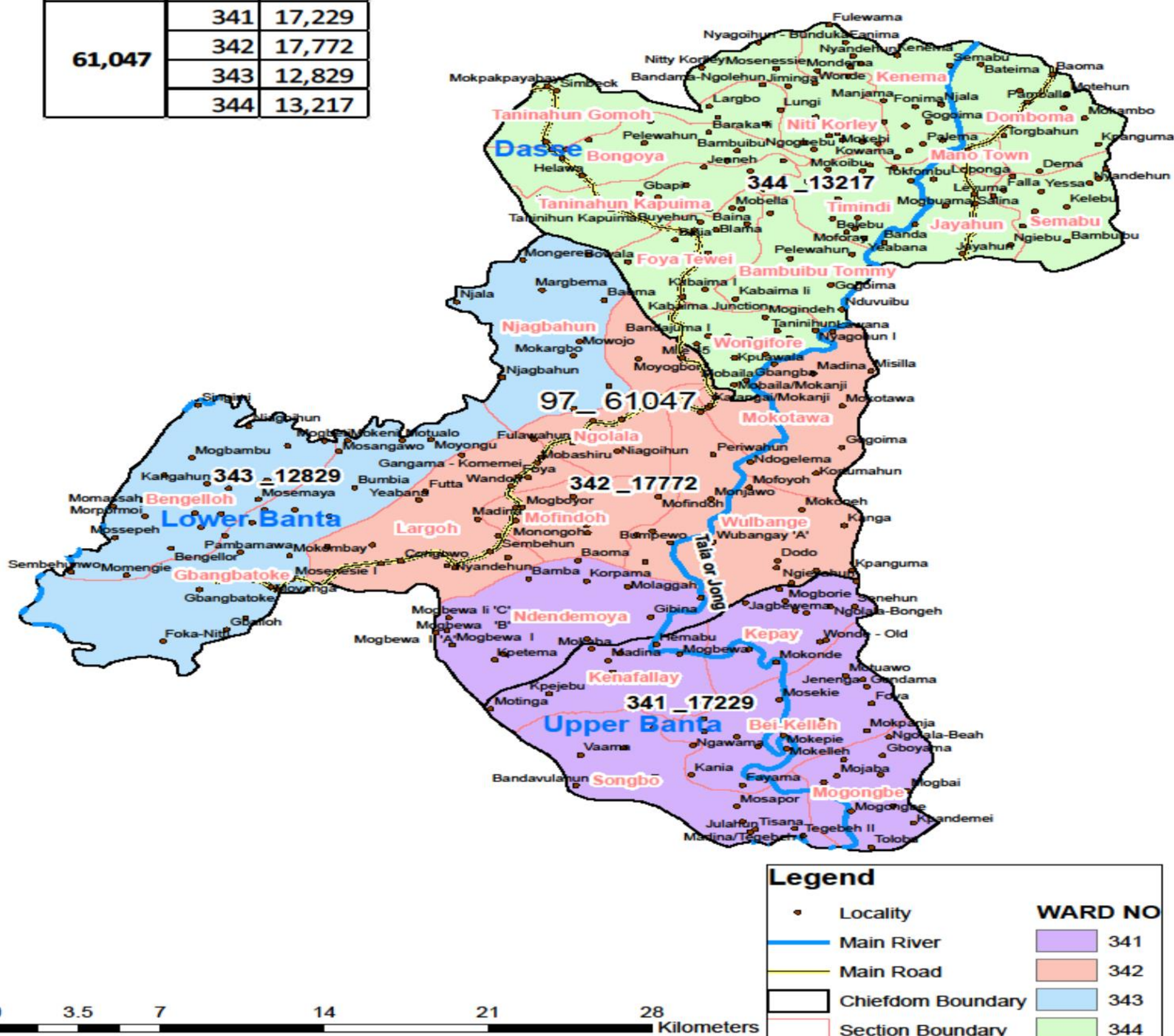
Constituency Number	Ward Number	Section/Localities
096 Fakunya, Kaiyamba, Kongbora	337 Kaiyamba, Kongbora, Fakunya	Kaiyamba (Kpange, Mendegelema), whole of Kongbora, Fakunya (Kovella)
	338 Kaiyamba	Kaiyamba (Angigboya, Koromboya, Lungili, Waliwahun)
	339 Kaiyamba, Fakunya	Kaiyamba (Mosoe), Fakunya (Fakoi, Gandorhun Central, Kpangulgo, Maninga, Tangbla, Tullu)
	340 Fakunya	Fakunya (Kunafoi, Njawa, Songo, To – Ndambalenga)

KNOW YOUR CONSTITUENCIES AND WARDS

CONSTITUENCY 97 MOYAMBA DISTRICT



Const POP	Ward No	Ward POP
61,047	341	17,229
	342	17,772
	343	12,829
	344	13,217



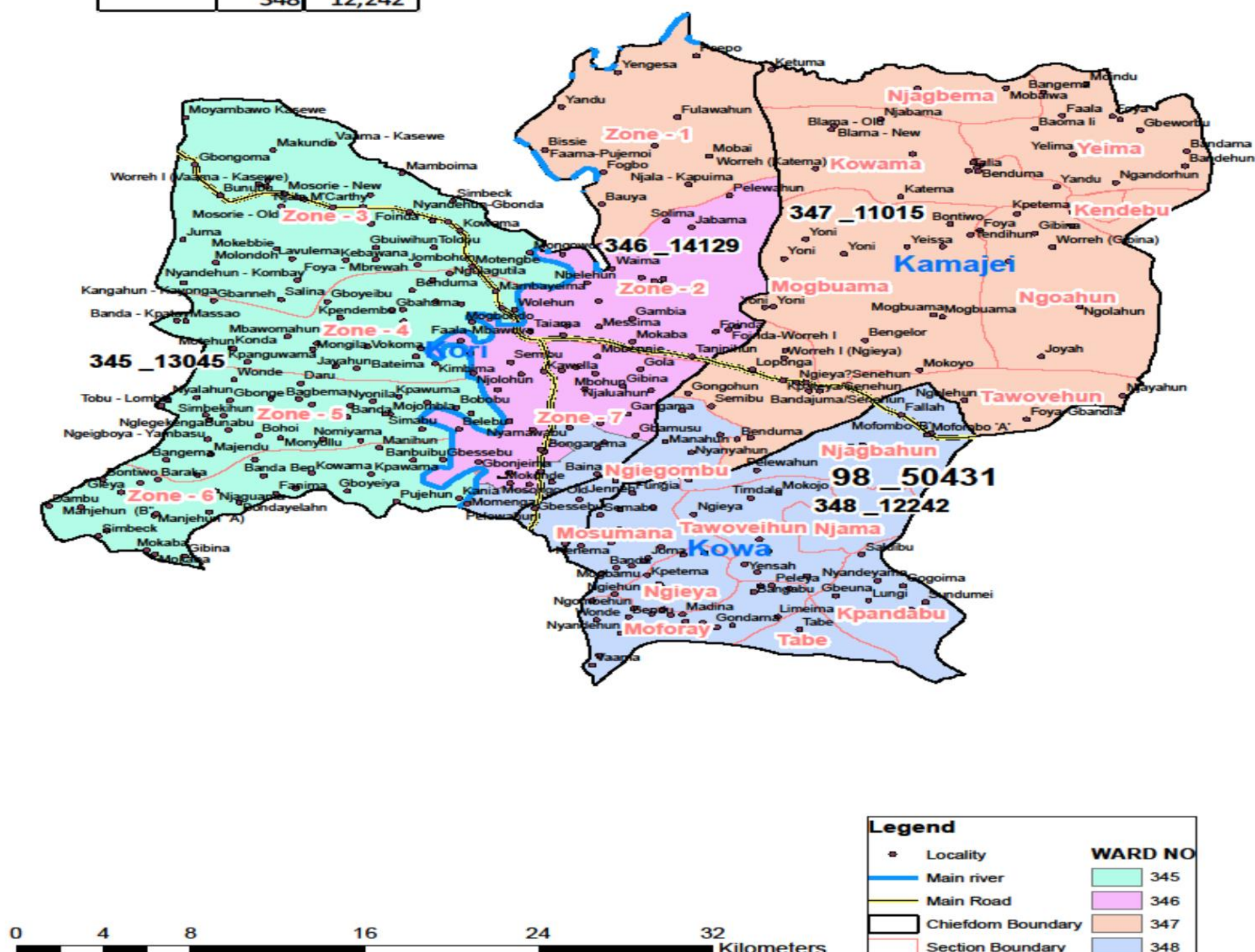
Constituency Number	Ward Number	Section/Localities
097 Dasse, Lower Bantam, Upper Banta	341 Upper Banta, Lower Banta	Whole of Upper Banta, Lower Banta (Ndendemoya)
	342 Lower Banta	Lower Banta (Largoh, Mofindoh, Mokotawa, Ngolala, Wulbange)
	343 Lower Banta	Lower Banta (Bengelloh, Gbangbatoke, Njagbahun)
	344 Dasse	Whole of Dasse

KNOW YOUR CONSTITUENCIES AND WARDS

**CONSTITUENCY 98
MOYAMBA DISTRICT**

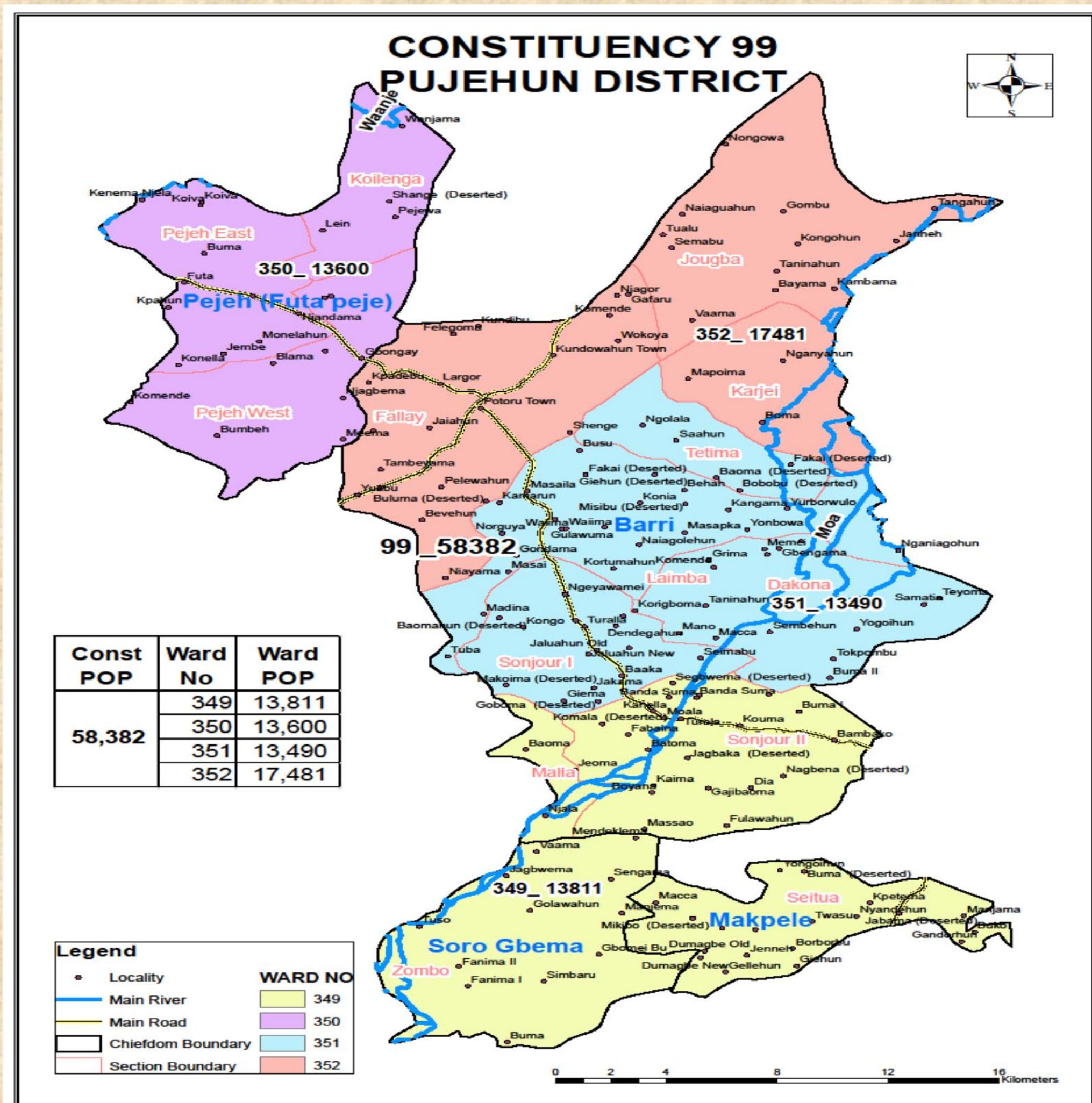


Const POP	Ward No	Ward POP
50,431	345	13,045
	346	14,129
	347	11,015
	348	12,242



Constituency Number	Ward Number	Section/Localities
098 Kamajei, Kori, Kowa	345 Kori	Zone 3, Zone 4, Zone 5 and Zone 6
	346 Kori	Zone 2 and Zone 7 EA (1 to4,6 to12)
	347 Kori, Kamajei	Kori (Zone 1), Kamajei (Kowama, Mogbuama, Ngoahun, Njagbema, Tawovehun, Yeima)
	348 Kori, Kamajei, Kowa	Kori Zone – 7 EA(5,13), Kamajei (Ngiegombu), Kowa (whole of Kowa)

KNOW YOUR CONSTITUENCIES AND WARDS



Constituency Number	Ward Number	Section/Localities
099 Barri, Pejeh (Futa peje), Makpele (Seitua), Soro Gbema (Zombo)	349 Barri, Makpele, Soro Gbema	Barri (Sonjour II), Barri (Malla), Makpele (Seitua), Soro Gbema (Zombo)
	350 Futa Pejeh	Futa Pejeh (whole of Futa Pejeh)
	351 Barri	Barri (Dakona, Sonjour I, Laimba, Titema)
	352 Barri	Barri (Fallay, Karjei, Jougba)

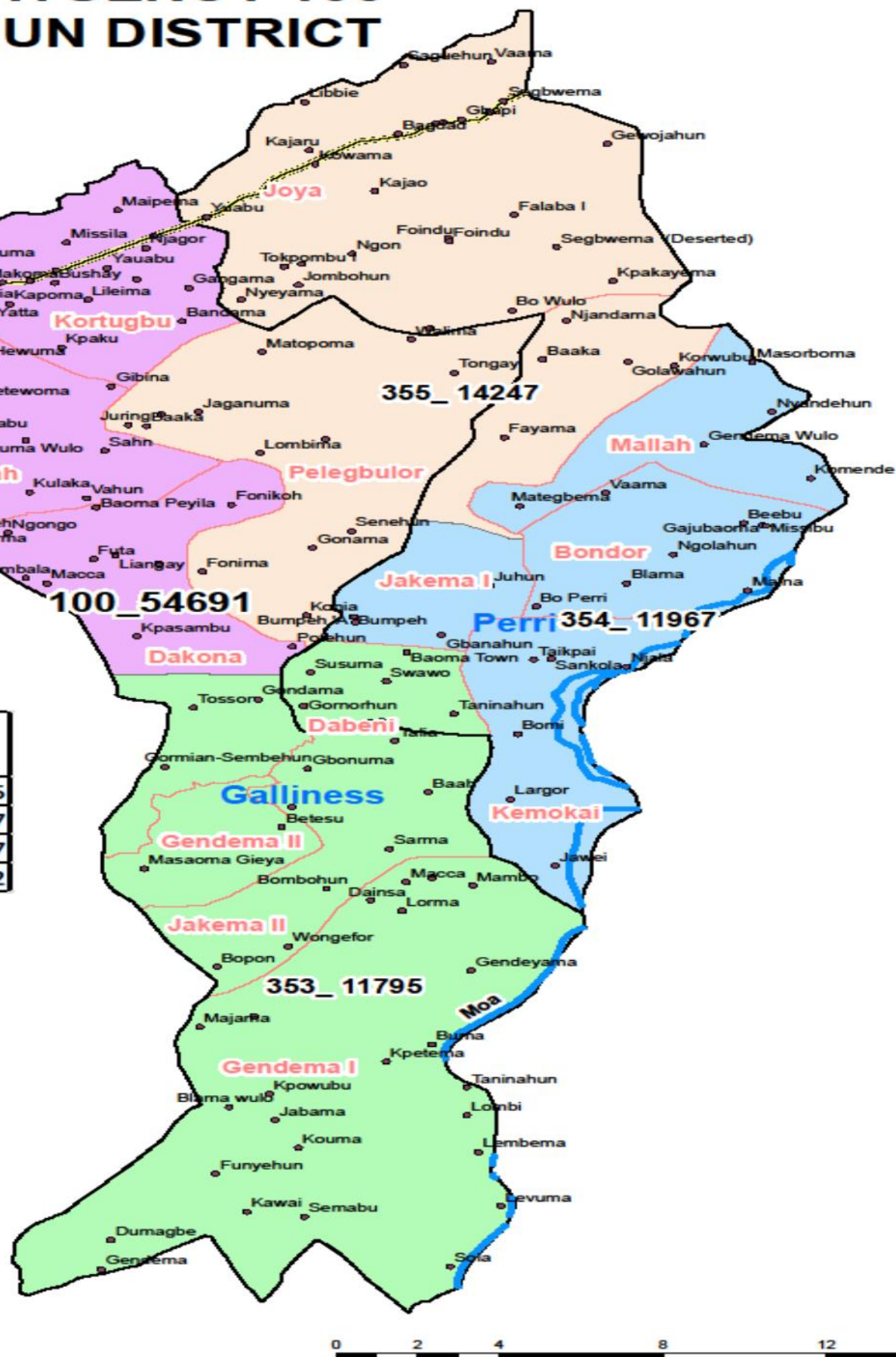
KNOW YOUR CONSTITUENCIES AND WARDS

CONSTITUENCY 100 PUJEHUN DISTRICT



Const POP	Ward No	Ward POP
54,691	353	11795
	354	11967
	355	14247
	356	16682

Legend	
	Locality
	Main River
	Main Road
	Chieftom Boundary
	Section Boundary
WARD NO	
	353
	354
	355
	356



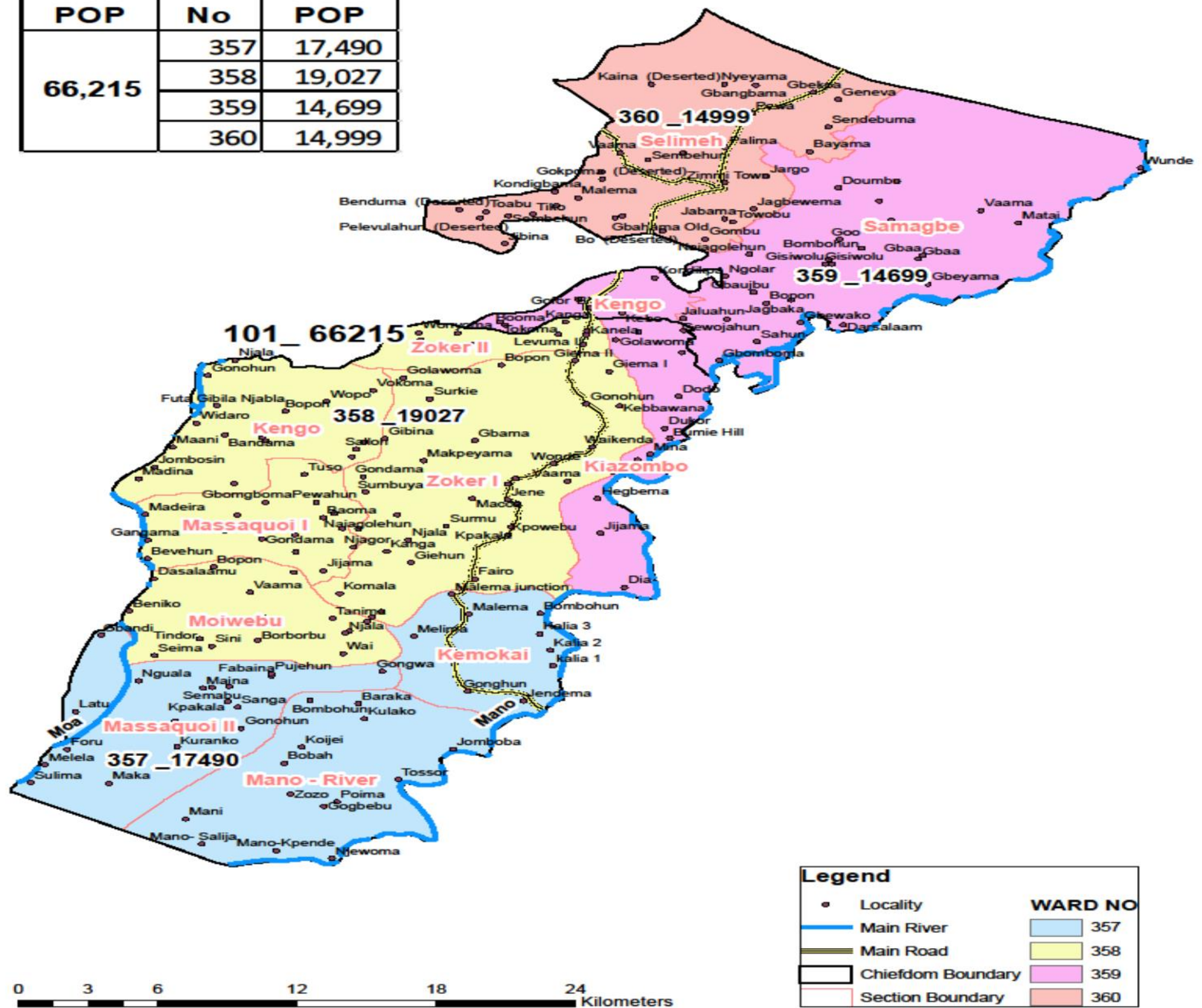
Constituency Number	Ward Number	Section/Localities
100 Galliness, Perri	353 Galliness, Perri	Galliness Perri (Gendema I, Gendema II, Jakema II, Dabeni), Part of Dakona (Gormain)
	354 Galliness, Perri	Galliness Perri (Kemokai, Bondor, Jakema I, EA 4, 5, 6,7 (Juhun, Gbanahun), Malla
	355 Galliness, Perri	Galliness Perri (Jakema I, 1, 2, 3 (Golawahun, Baka, Njandama, Fayama), Pelegbulor, Joya
	356 Galliness, Perri	Galliness Perri (Dakona 1, 2, 3, 4, 5, 6, 7 Fonikoh, Baoma Peyila, Ngongo, Futa, Liangay, Nyaflandor, Dambala, Macca, Kpasambu, Potehun), Mewah, Kortugbu

KNOW YOUR CONSTITUENCIES AND WARDS

CONSTITUENCY 101 PUJEHUN DISTRICT



Const POP	Ward No	Ward POP
66,215	357	17,490
	358	19,027
	359	14,699
	360	14,999



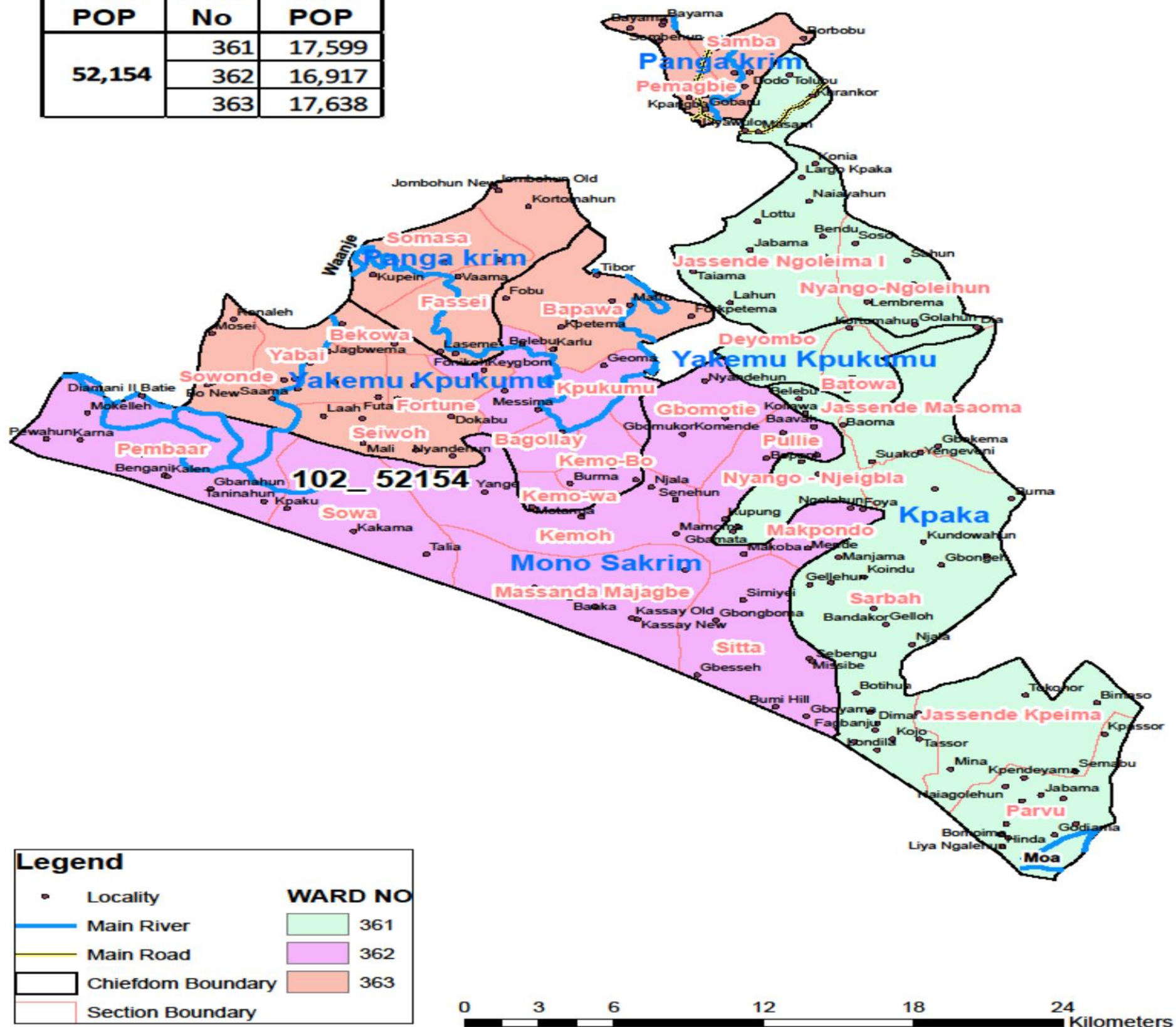
Constituency Number	Ward Number	Section/Localities
101 Soro Gbema (Kiazombo, Kemokai, Kengo, Mano – River, Massaquoi I, Massaquoi II, Moiwebu, Zoker I, Zoker II), Makpele (Kengo, Samagbe, Selimeh)	357 Soro Gbema	Massaquoi II, Mano River, Kemokai
	358 Soro Gbema	Moiwebu, Massaquoi I, Zoker I, Zoker II, Kengo
	359 Makpele	Makpele (Samagbe, Kengo), Soro Gbema (Kaizombo)
	360 Makpele	Makpele (Selimeh)

KNOW YOUR CONSTITUENCIES AND WARDS

CONSTITUENCY 102 PUJEHUN DISTRICT



Const POP	Ward No	Ward POP
52,154	361	17,599
	362	16,917
	363	17,638



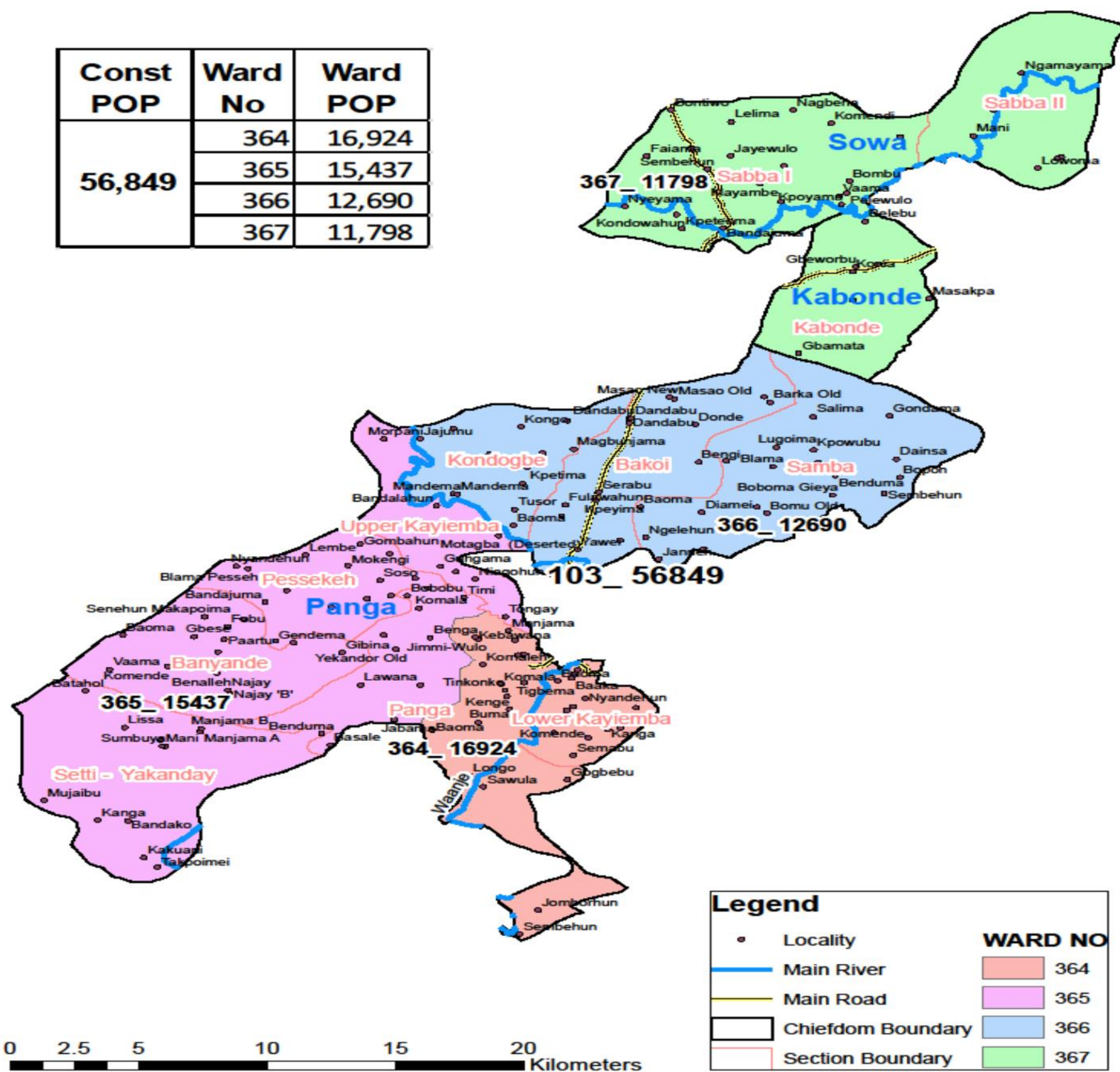
Constituency Number	Ward Number	Section/Localities
102 Kpaka, Mono Sakrim, Panga krim, Yakemu Kpukumu	361 Kpaka, Y K K	Whole of Kpaka, Y K K (Deyombo, Batowa)
	362 Mano Sakrim, Y K K	Whole of Mano Sakrim, Part of YKK (Kemo-wa, Kemo-Bo, Bagollay, Kpukumu)
	363 Kpanga Krim, Y K K	Whole of Kpanga Krim, Part of YKK (Yabai, Bapewa, Bekowa, Fortune, Seiwoh, Sowonde)

KNOW YOUR CONSTITUENCIES AND WARDS

CONSTITUENCY 103 PUJEHUN DISTRICT



Const POP	Ward No	Ward POP
56,849	364	16,924
	365	15,437
	366	12,690
	367	11,798



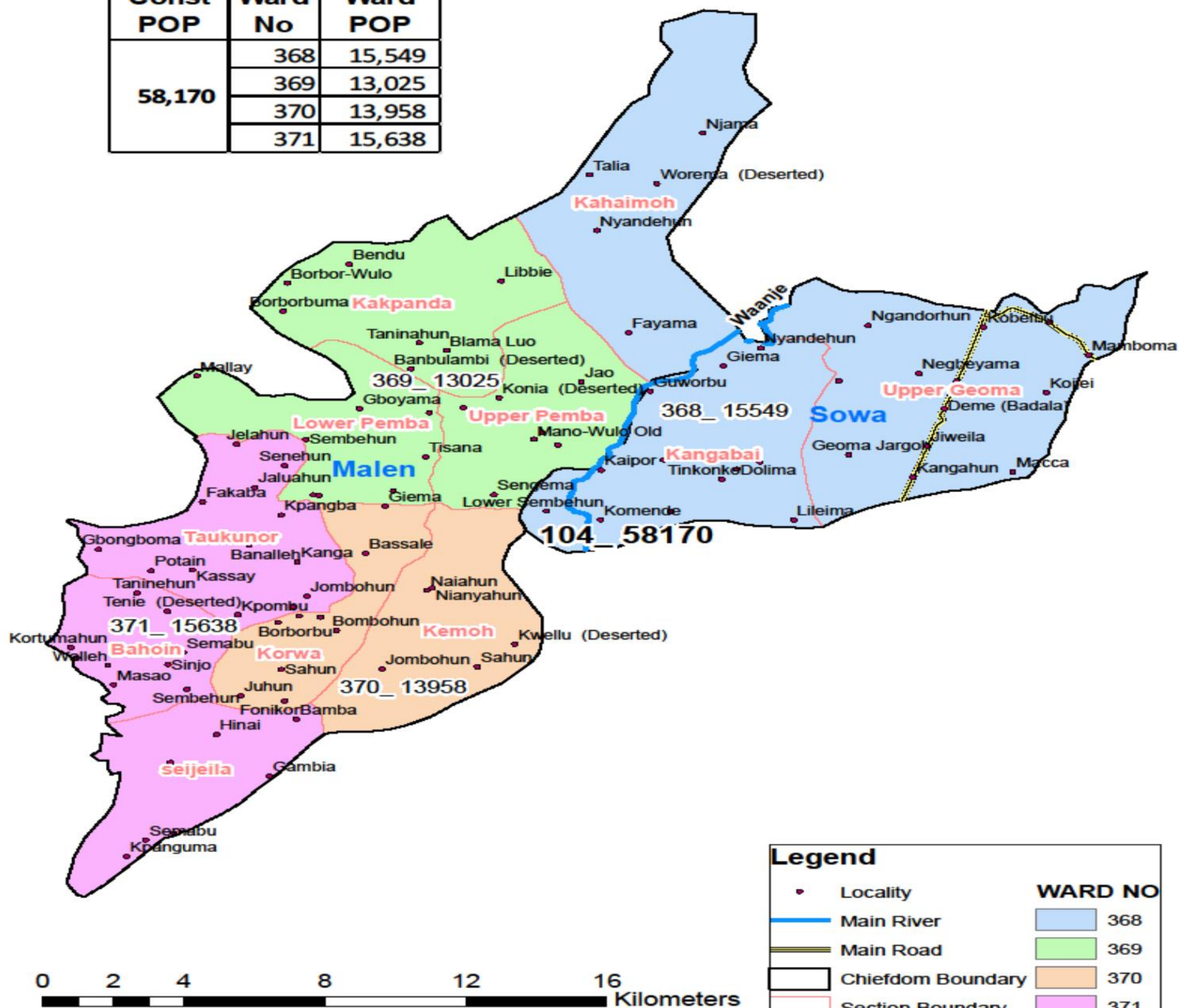
Constituency Number	Ward Number	Section/Localities
103 Kabonde, Panga, Sowa (Sabba I, Sabba II)	364 Panga Kabonde	Panga EA 1-15, 18, 23, 24, 25, 2, whole of Lower Kayeimba
	365 Panga Kabonde	Setti Yankanday, Bayande, Pessekeh,
	366 Panga Kabonde	Bakoi, Samba
	367 Sowa, Kpanga Kabonde	Sowa (Sabba I, Sabba II), Kpanga Kabonde (Kabonde)

KNOW YOUR CONSTITUENCIES AND WARDS

CONSTITUENCY 104 PUJEHUN DISTRICT

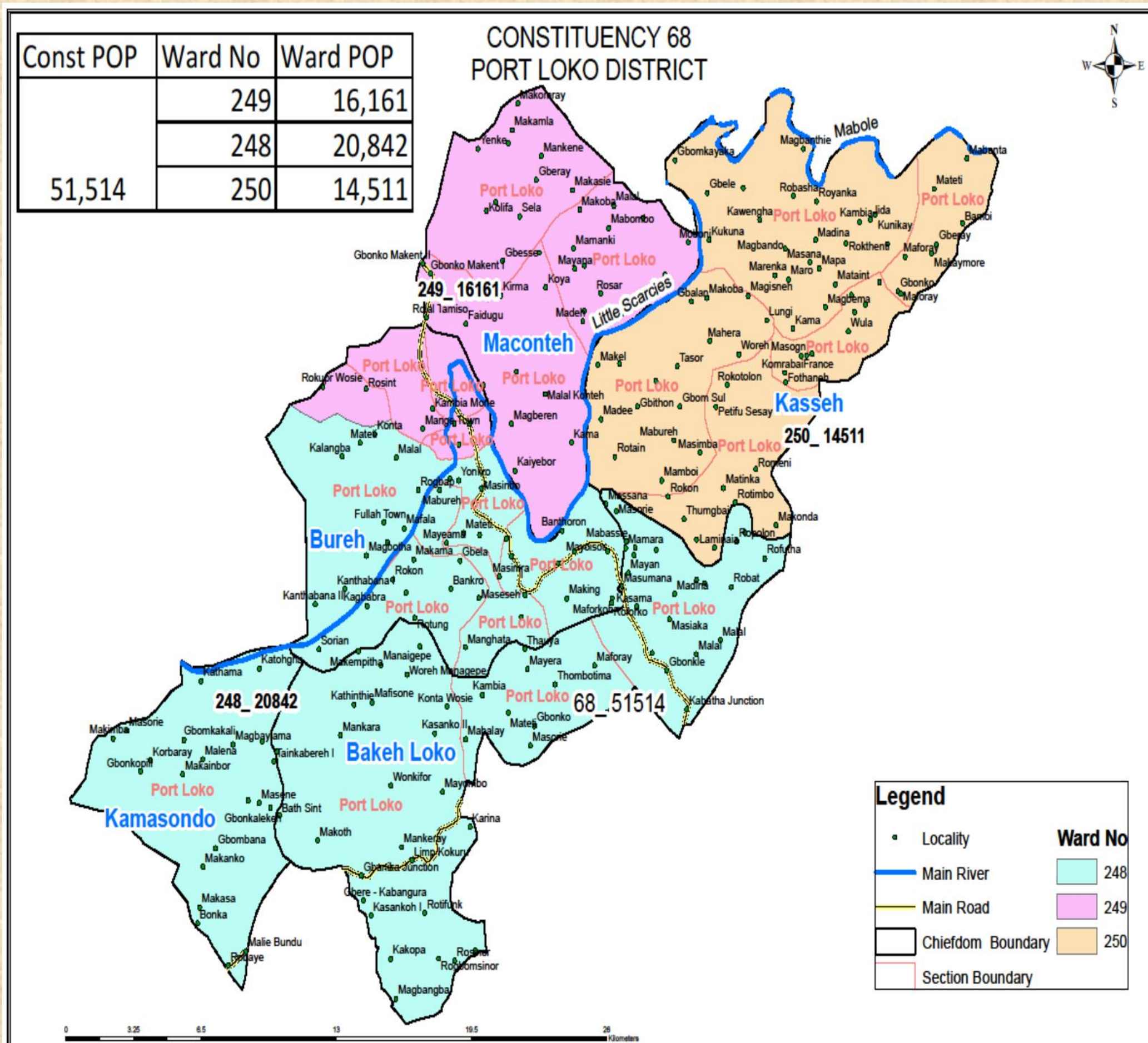


Const POP	Ward No	Ward POP
58,170	368	15,549
	369	13,025
	370	13,958
	371	15,638



Constituency Number	Ward Number	Section/Localities
104 Sowa (Kangabai, Upper Geoma), Malen	368 Malen, Sowa	Malen (Kahaimoh, Upper Geoma), Sowa (Kangebai)
	369 Malen	Malen (Upper Pemba, Lower Pemba, Kakpanda)
	370 Malen	Malen (Korwa, Kemoh)
	371 Malen	Malen (Seijeila, Bahoin, Takunor)

KNOW YOUR CONSTITUENCIES AND WARDS



Constituency Number	Ward Number	Section/Localities
068 Maconteh (Kaiyeabor. Ma- bombo, Minthormore) Bureh (Kambia Morie, Kon- ta Ferry, Kalangba, Maka- na, Rogbla, Mamanka, Mange Morie, Yali-Sanda Kasseh (Barmoi, Kagban- thama, Marenka, Romeni, Rotifunk Kamasondo (Katonga) Bakeh Loko (Gberray Morie, Malal, Tauya)	248 Kamasondo, Bakeh Loko, Bu- reh	Kamasondo (Katonga), Bakeh Loko (Malal, Gberray Morie EA(1-9), Tauya, Bureh (Kalangba EA(3-9), Makana, Mamanka, Rogbla, Yali-Sanda
	249 Bureh,	Bureh (Kalangba EA1-2), Kambia Morie, Konta Ferry, Mange Morie, Maconteh
	250 Kasseh	Kasseh

KNOW YOUR CONSTITUENCIES AND WARDS

CONSTITUENCY 69 PORT LOKO DISTRICT

Const POP	Ward No	Ward POP
64,847	253	13315
	252	17493
	247	14226
	251	19813



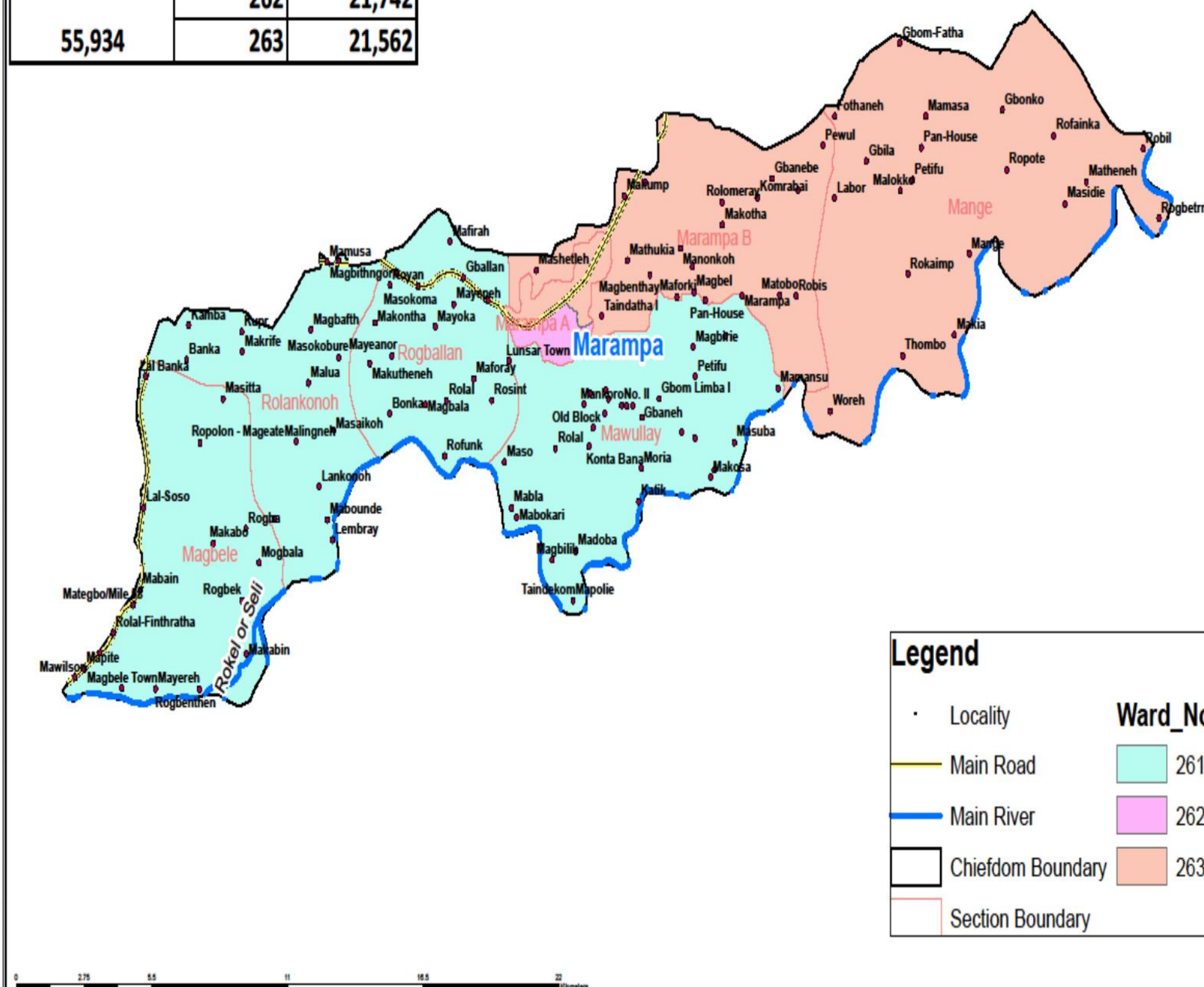
Constituency Number	Ward Number	Section/Localities
069 Maforki (Batpolon, Gberray Bana, Gberray Thunkara, Gbonko Mayira, Komrabai-Waterloo, Maboni, Maforay, Magbankitha, Magbengbeh, Makorobolai, Mamanso, Mapolie, Maronko, Marunia, Massebay, Mathera) Thainkatopa (Kanu, Kargbo, Konkorie) Makama (Magbapsa, Malakuray, Kambia) Marampa (Petifu Madina) Kamasondo (Magbokorr, Mannah)	247 Kamasondo	Kamasondo (Magbokorr, Mannah), Maforki (Gberray Thunkara, Maforay, Magbengbeh, Marunia EA(1,2 &3), Mathera 1,5, Gbonko Mayira 1.
	251 Makama, Thainkatopa	Whole of Makama, whole of Thainkatopa
	252 Maforki	Maforki (Batpolon, Komrabai-Waterloo, Magbankitha, Mamanso, Maronko, Mathera EA (2,3,4,6), Rofainka EA1,4), Marampa (Petifu Madina EA1-7)
	253 Maforki	Gberray Bana, Petifu Madina EA 8, Gbonko Mayira, Maboni, Makorobolai, Mapolie,

KNOW YOUR CONSTITUENCIES AND WARDS

CONSTITUENCY 70 PORT LOKO DISTRICT



Const POP	Ward No	Ward POP
55,934	261	12,630
	262	21,742
	263	21,562



Legend

·	Locality	Ward_No
—	Main Road	261
—	Main River	262
—	Chiefdom Boundary	263
—	Section Boundary	

Constituency Number	Ward Number	Section/Localities
070 Marampa (Magbele, Mange, Marampa B, Marampa A, Mawullay, Rogballan, Rolankonoh)	261 Marampa	Magbele, Mawullay, Rogballan, Rolankonoh
	262 Marampa	Marampa A EA(1-3,5,7-59,63-67,70)
	263 Marampa	Marampa (Marampa A EA 4,6,61-62,68,69,71-96, Marampa B, Mange

KNOW YOUR CONSTITUENCIES AND WARDS

CONSTITUENCY 71 PORT LOKO DISTRICT

Const POP	Ward No	Ward POP
40843	259	20781
	260	20062



Legend	
• Locality	
— Main Road	Ward_No
— Main River	259
□ Chiefdom Boundary	260
□ Section Boundary	

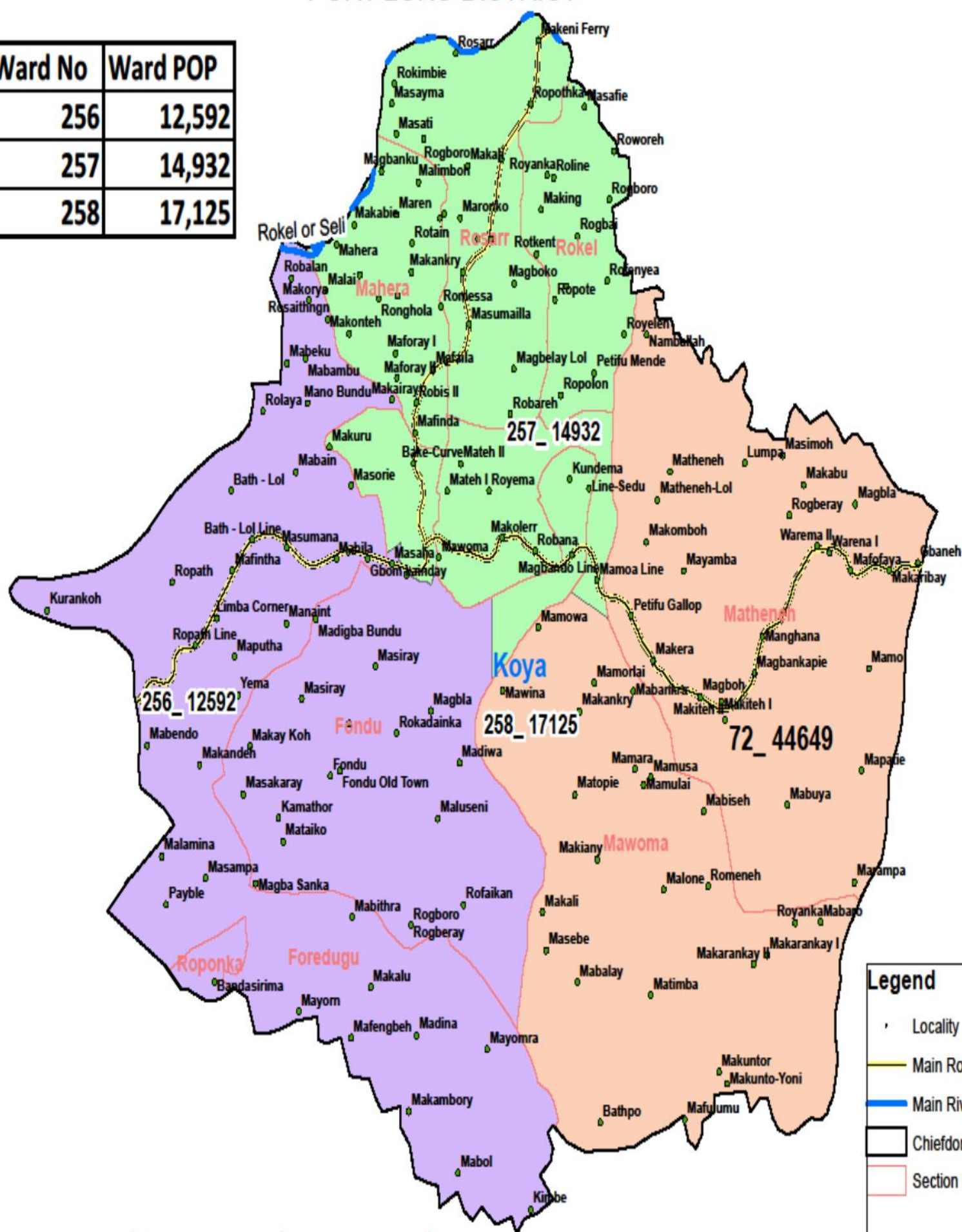
Constituency Number	Ward Number	Section/Localities
071 Masimera (Biki, Biss-Manika, Katick, Maconteh, Mamaliekie, Masimera, Matuku, Mayola-Thatha, Nonkoba, Rokel, Rokon/Komboya,	259 Masimera	Biki, Mamaliekie, Nonkoba, Rokel, Rokon/Komboya, Yoni-Pet
	260 Masimera	Biss-Manika, Katick, Maconteh, Masimera, Matuku, Mayola-Thatha

KNOW YOUR CONSTITUENCIES AND WARDS

CONSTITUENCY 72 PORT LOKO DISTRICT

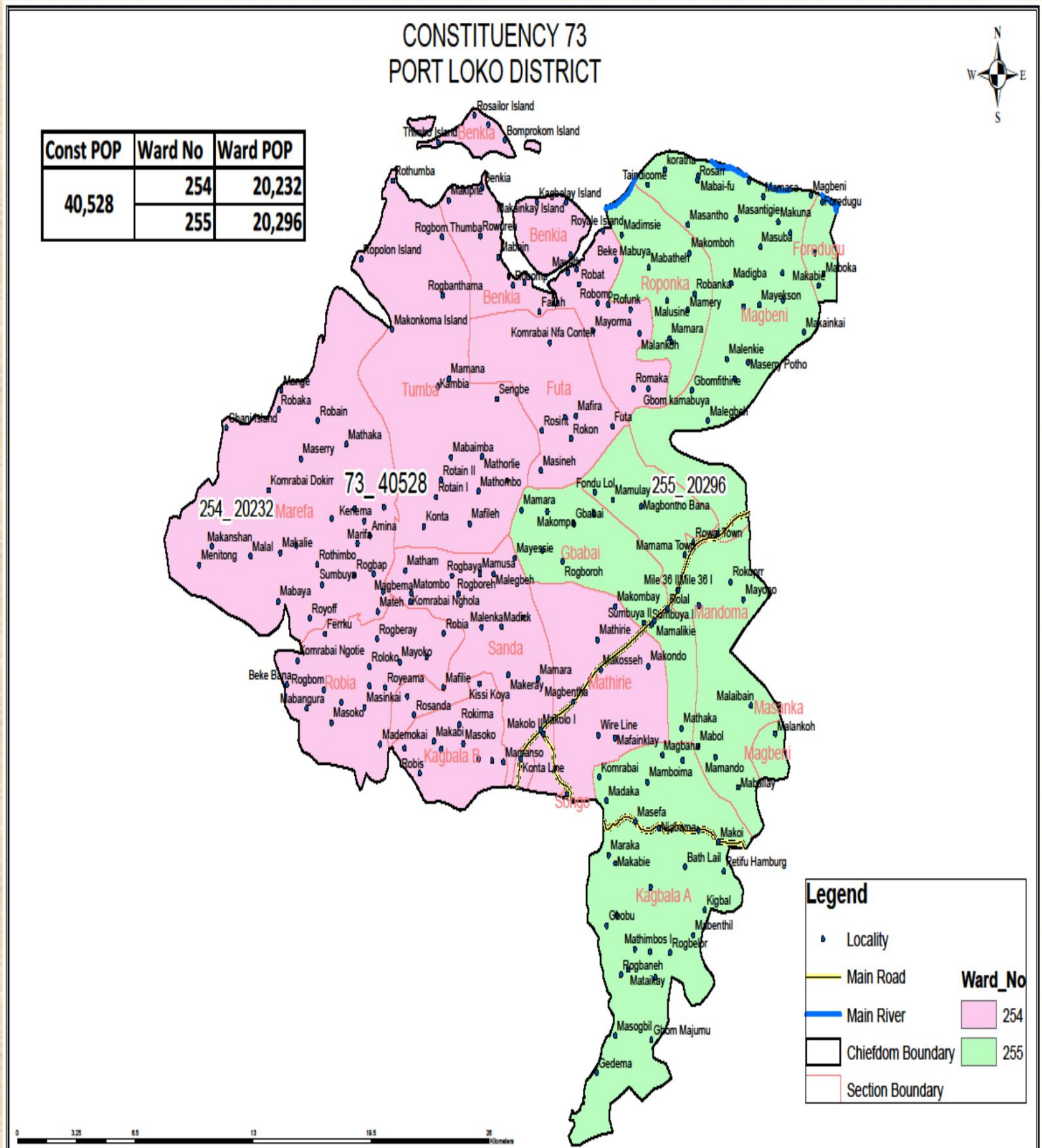


Const POP	Ward No	Ward POP
44,649	256	12,592
	257	14,932
	258	17,125



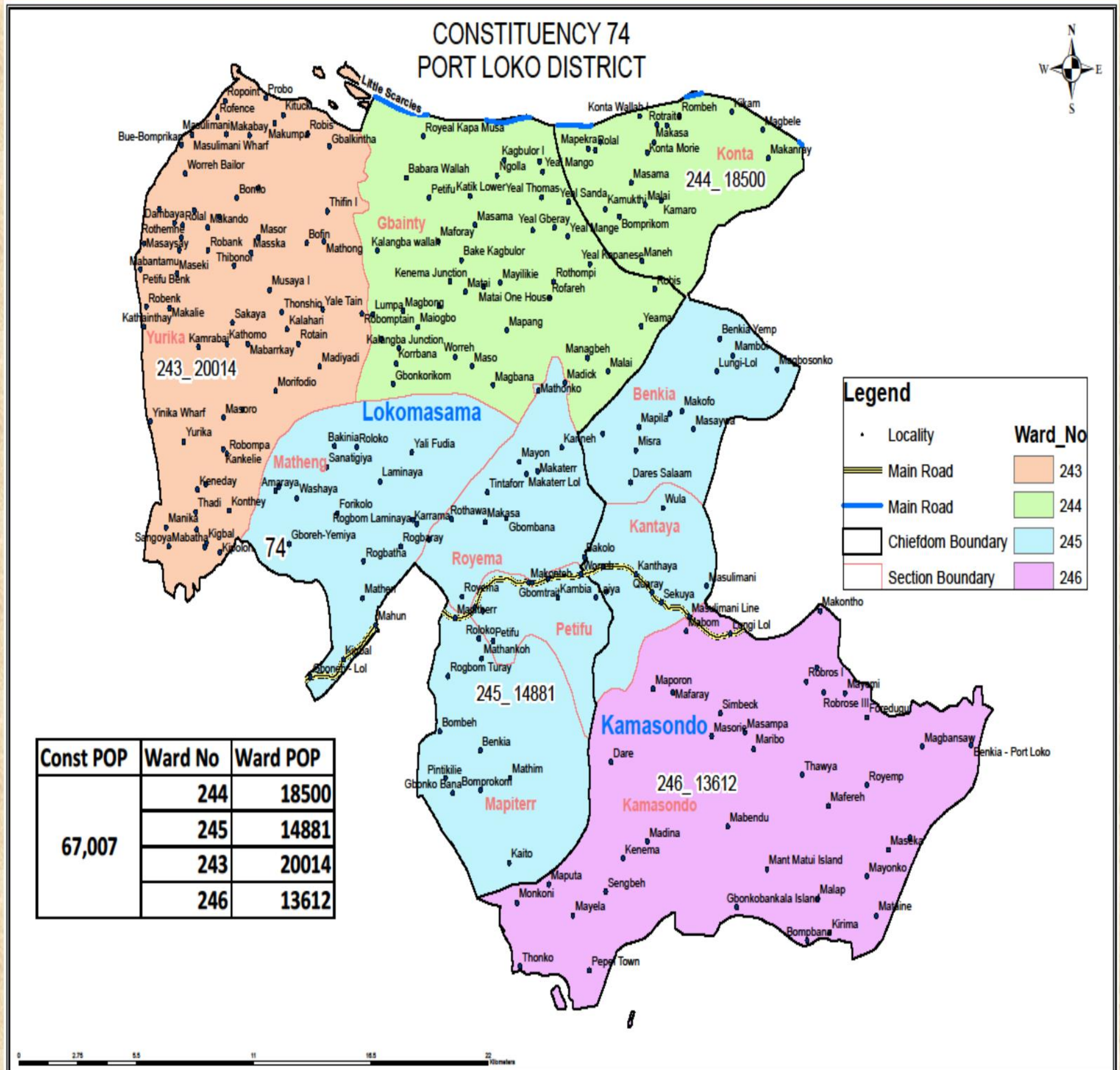
Constituency Number	Ward Number	Section/Localities
072 Koya (Foredugu, Fondu, Mahera, Matheneh, Mawoma, Rokel, Rosarr, Roponka)	256 Koya (Foredugu, Fondu, Roponka)	Foredugu Less EA(2), Fondu EA(15-22), Roponka EA(6)
	257 Koya (Fondu, Mahera, Rokel, Rosarr)	Fondu EA(1-14), Mahera, Rokel, Rosarr
	258 Koya (Matheneh, Mawoma)	Matheneh, Mawoma

KNOW YOUR CONSTITUENCIES AND WARDS



Constituency Number	Ward Number	Section/Localities
073 Koya(Benkia, Futa, Gbabai, Kagbala A, Kagbala B, Mandoma, Magbeni, Marefa, Mathirie, Robia, Roponka, Sanda, Tumba, Foreduku)	254 Koya	Kpya (Benkia, Futa, Kagbala B, Marefa, Mathirie, Robia, Sanda,Tumba)
	255 Koya	Kagbala A, Roponka EA (1-5), Mandoma, Gbabai, Magbeni, Foreduku E(2)

KNOW YOUR CONSTITUENCIES AND WARDS



Constituency Number	Ward Number	Section/Localities
074 Kamasondo (Benkia, Kantaya, Kamasondo, Konta), Lokomasama (Gbainty, Mapiterr, Matheng, Petifu, Royema, Yurika)	243 Lokomasama	Lokomasama (Yurika)
	244 Lokomasama, Kamasondo	Lokomasama (Gbainty), Kamasondo (Konta)
	245 Lokomasama, Kamasondo	Lokomasama (Matheng, Mapiterr, Petifu, Royema), Kamasondo (Benkia, Kantaya)
	246 Kamasondo	Kamasondo

KNOW YOUR CONSTITUENCIES AND WARDS

CONSTITUENCY 75 PORT LOKO DISTRICT



Const POP	Ward No	Ward POP
43037	233	10338
	234	17670
	235	15029



Legend	
Locality	Ward_No
Main Road	233
Main River	234
Chiefdom Boundary	235
Section Boundary	

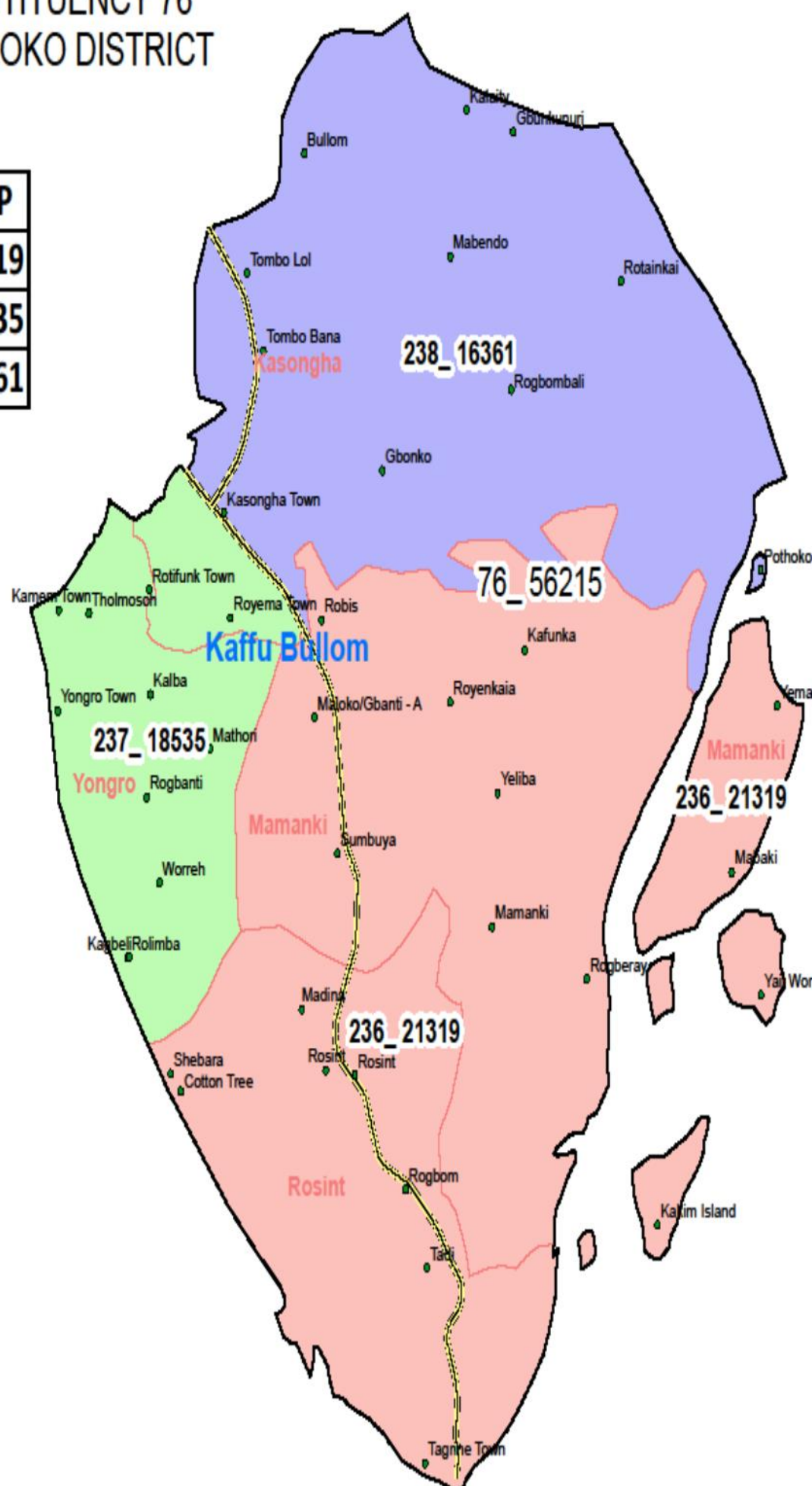
Constituency Number	Ward Number	Section/Localities
075 Bakeh Loko (Falaba, Kabata, Kondato, Magbeni, Romaka, Sanda, Sendugu, Gberray Morie EA10,11,12,13), Maforki (Old Port Loko, Pothocase, Moria, Rofainka EA2,3,5)	233 Maforki, Bakeh Loko	Maforki (Moria, Old Port Loko, Pothocase, Rofenka EA(2,3&5) Bakeh Loko (Kondato EA 2-5& 12-14)
	234 Bakeh Loko	Magbeni EA(1-5), Sanda, Sendugu, Gberray Morie EA(10-13)
	235 Bakeh Loko	Falaba, Romaka, Kabata, Kondato EA(1,6-11,15-18), Magbeni EA(6).

KNOW YOUR CONSTITUENCIES AND WARDS

CONSTITUENCY 76 PORT LOKO DISTRICT



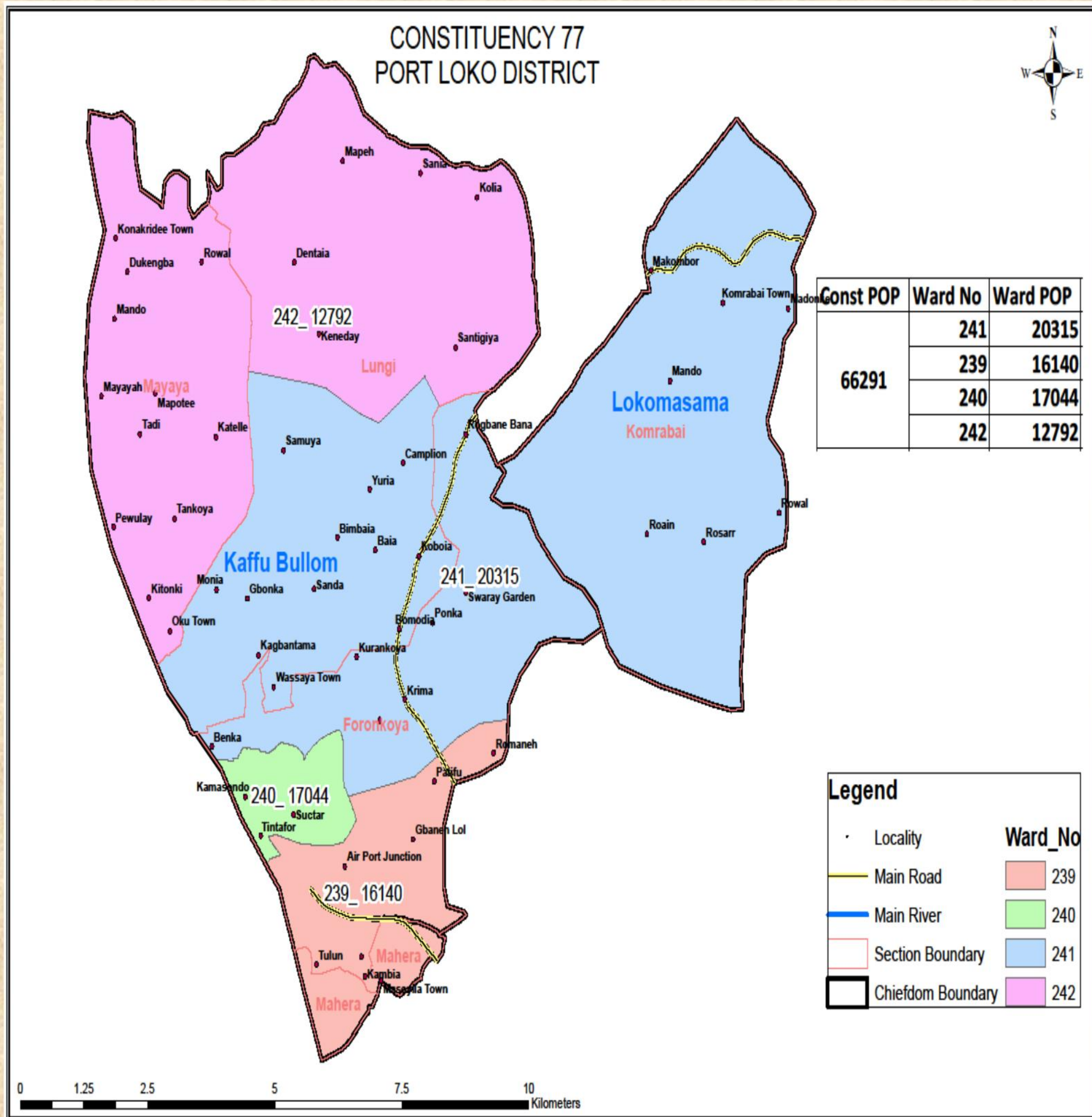
Const POP	Ward No	Ward POP
56215	236	21319
	237	18535
	238	16361



Legend	
Locality	Section Boundary
Main Road	Ward No
Main River	236
Chiefdom Boundary	237
	238

Constituency Number	Ward Number	Section/Localities
076 Kaffu Bullom (Kasongha, Mamanki, Rosint, Yongro)	236 Kaffu Bullom	Mamanki, Rosint
	237 Kaffu Bullom	Kaffu Bullom (Yongro, Kasongha EA 18-31 & 34)
	238 Kaffu Bullom	Kasongha EA(1-17 & 32-33)

KNOW YOUR CONSTITUENCIES AND WARDS



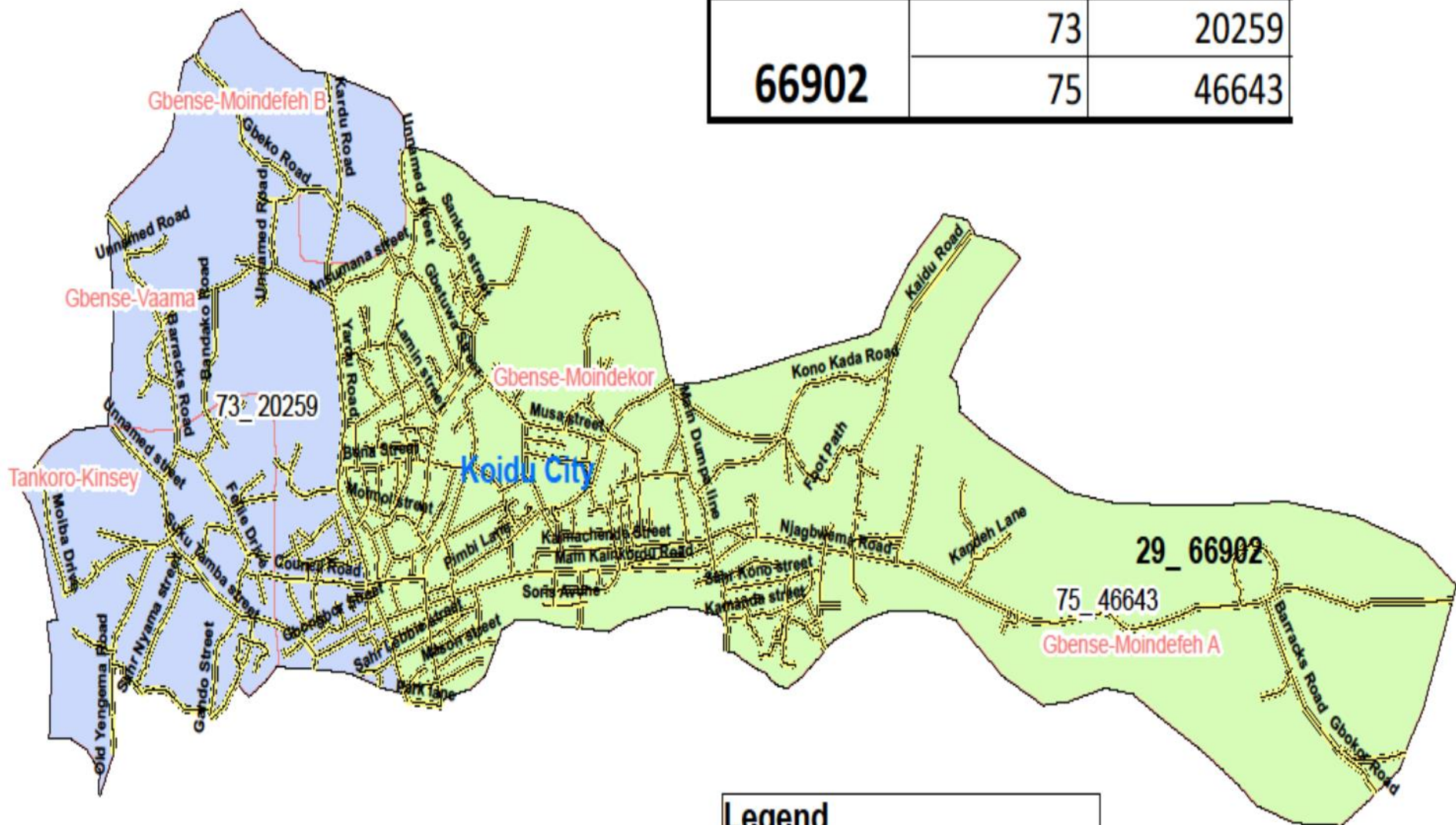
Constituency Number	Ward Number	Section/Localities
077 Kaffu Bullom (Foronkoya, Lungi, Mahera, Mayaya) Lokomasama (Komrabai)	239 Kaffu Bullom	Mahera, Foronkoya EA(30-36)
	240 Kaffu Bullom	Foronkoya EA(8-29)
	241 Kaffu Bullom (Foronkoya, Lungi) Lokomasama	Foronkoya EA(1-7), Lungi EA (4-15) Lokomasama (Komrabai)
	242 Kaffu Bullom	Lungi EA(1-3), Mayaya

KNOW YOUR CONSTITUENCIES AND WARDS

CONSTITUENCY 29 KOIDU CITY



Const POP	Ward No	Ward POP
66902	73	20259
	75	46643



Legend	
	Main River
	Main Road
	Chieftdom Boundary
	Section Boundary
Ward_No	
	73
	75

0 0.45 0.9 1.8 2.7 3.8 Kilometers

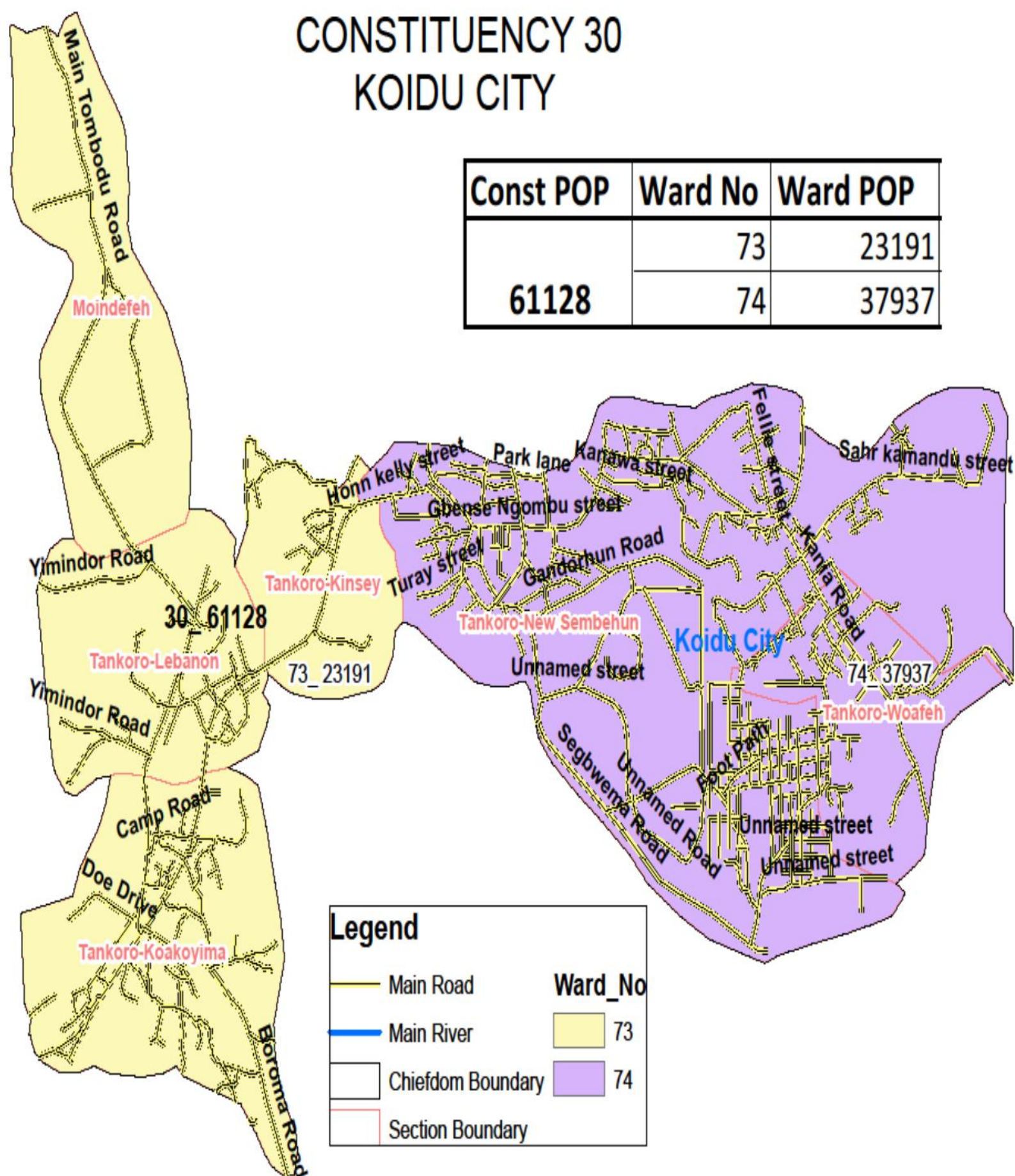
Constituency Number	Ward Number	Section/Localities
029 Gbense-Moindefeh A, Gbense-Moindefeh B, Gbense-Moindekor, Gbense-Vaama, Tankoro-Kinsey	075	Gbense-Moindefeh A, Gbense-Moindekor
029 & 030	073	Gbense-Moindefeh B, Gbense-Vaama, Moindefeh, Tankoro-Kinsey, Tankoro-Koakoyima, Tankoro-Lebanon

KNOW YOUR CONSTITUENCIES AND WARDS

CONSTITUENCY 30 KOIDU CITY



Const POP	Ward No	Ward POP
61128	73	23191
	74	37937



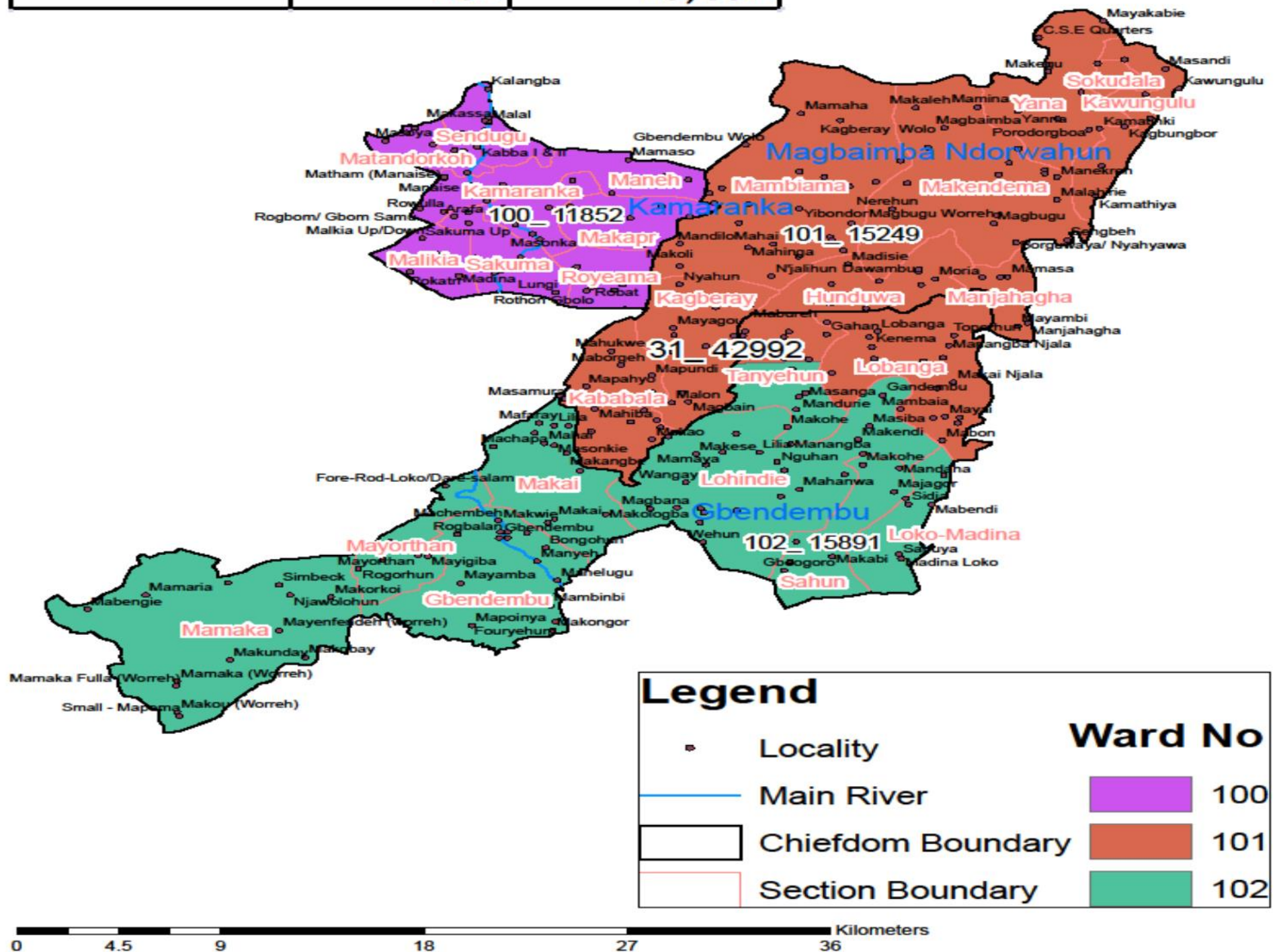
Constituency Number	Ward Number	Section/Localities
029 & 030	073	Gbense-Moindfeh B, Gbense-Vaama, Moindfeh, Tankoro-Kinsey, Tankoro-Koakoyima, Tankoro-Lebanon
030 Moindfeh, Tankoro-Kinsey, Tankoro-Koakoyima, Tankoro-Lebanon, Tankoro-New	074	Tankoro-New Sembehun, Tankoro-Woafeh

KNOW YOUR CONSTITUENCIES AND WARDS

CONSTITUENCY 31 BOMBALI DISTRICT

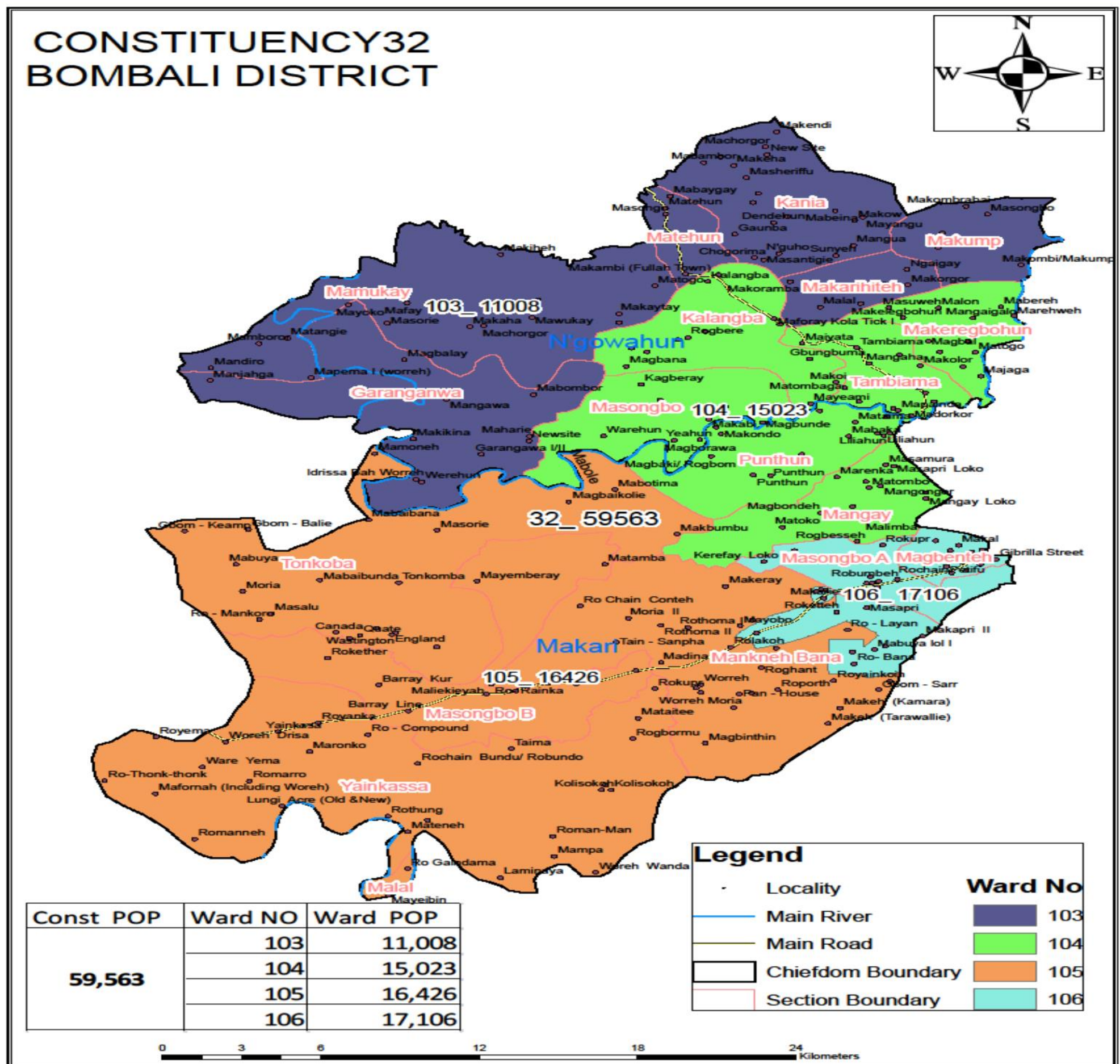


Const POP	Ward NO	Ward POP
42,992	100	11,852
	101	15,249
	102	15,891



Constituency Number	Ward Number	Section/Localities
031 Gbendembu, Kamaranka, Magbaimba Ndor- wahun	100 Kamaranka	Kamaranka, Makapr, Malikia, Maneh, Matan- dorkoh, Royeama, Sakuma, Sendugu
	101 Magbaimba Ndorwahun, Gbendembu	whole of Magbaimba, part of Lobanga (EA (1,2,3,4), Tanyehun (EA1)
	102 Gbendembu	Gbendembu, Lohindie, Loko-Madina, Makai, Mamaka, Mayorthan, Sahun, Tanyehun

KNOW YOUR CONSTITUENCIES AND WARDS



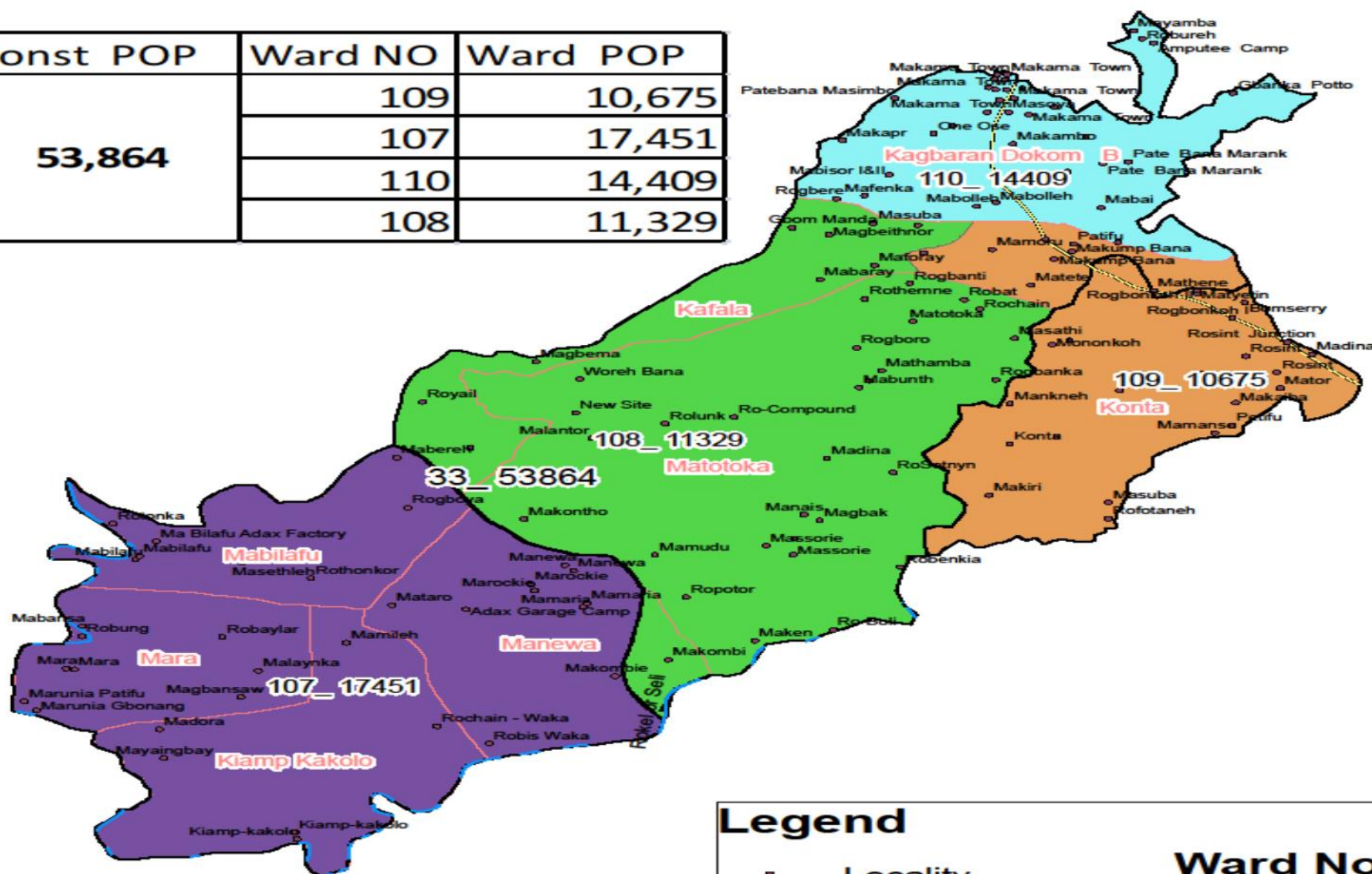
Constituency Number	Ward Number	Section/Localities
032 Makari, N'gowahun,	103 N'gowahun	Garanganwa, Kania, Makarihiteh, Makump, Mamukay, Matehun
	104 N'gowahun, Makari	Part of N'gowahun (Kalangba, Makeregbohun, Masongbo, Tambiama, part of makari (Mangay, Punthun))
	105 Makari	Mankneh Bana ((1,2,3,12,14,15,16,17,18,19,20), Masongbo B, Tonkoba, Yainkassa
	106 Makari	Magbenteh, Mankneh Bana ((4,5,6,7,8,9,10,11,13), Masongbo A

KNOW YOUR CONSTITUENCIES AND WARDS

CONSTITUENCY 33 BOMBALI DISTRICT



Const POP	Ward NO	Ward POP
53,864	109	10,675
	107	17,451
	110	14,409
	108	11,329



Legend	
Localities	Ward No
Main River	107
Main River	108
Chieftdom Boundary	109
Section Boundary	110

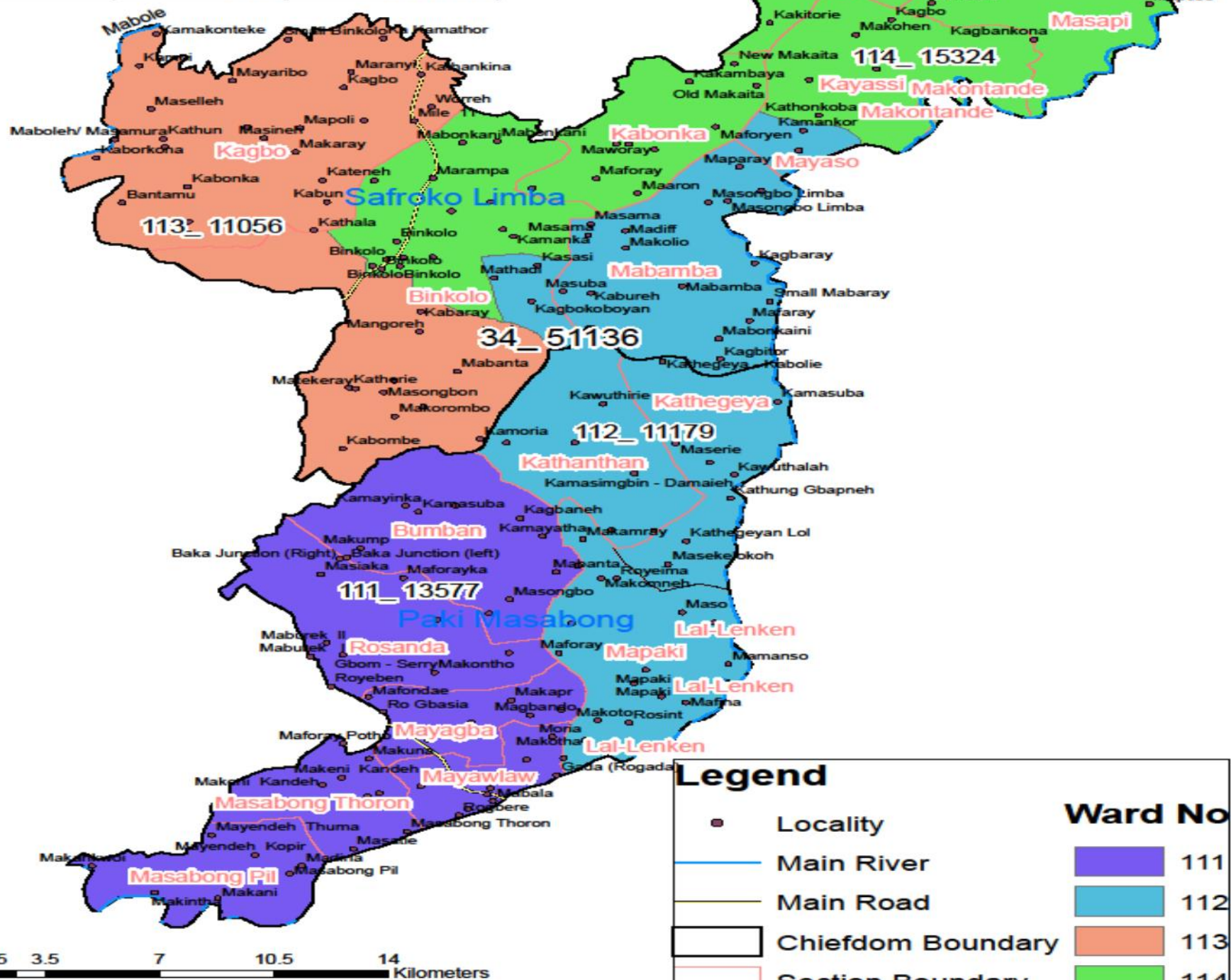
Constituency Number	Ward Number	Section/Localities
033 Part of Bombali Sebo- ra (Kafala, Kagbaran Dokom B, Matotoka), Bombali Siari (Konta), Mara (Kiamp Kakolo, Mabilafu, Manewa, Mara)	107 Mara	Kiamp Kakolo, Mabilafu, Manewa, Ma- ra
	108 Bombali Sebo- ra	Part of Bombali Sebo- ra (Kafala 7,8,9,10), Matotoka
	109 Bombali Sebo- ra, Bombali Siari	Part of Bombali Sebo- ra (Kafala 1,2,3,4,5,6), Bombali Siari (Konta)
	110 Bombali Sebo- ra	Kagbaran Dokom B

KNOW YOUR CONSTITUENCIES AND WARDS

CONSTITUENCY 34 BOMBALI DISTRICT



Const POP	Ward NO	Ward POP
51,136	112	11,179
	114	15,324
	113	11,056
	111	13,577



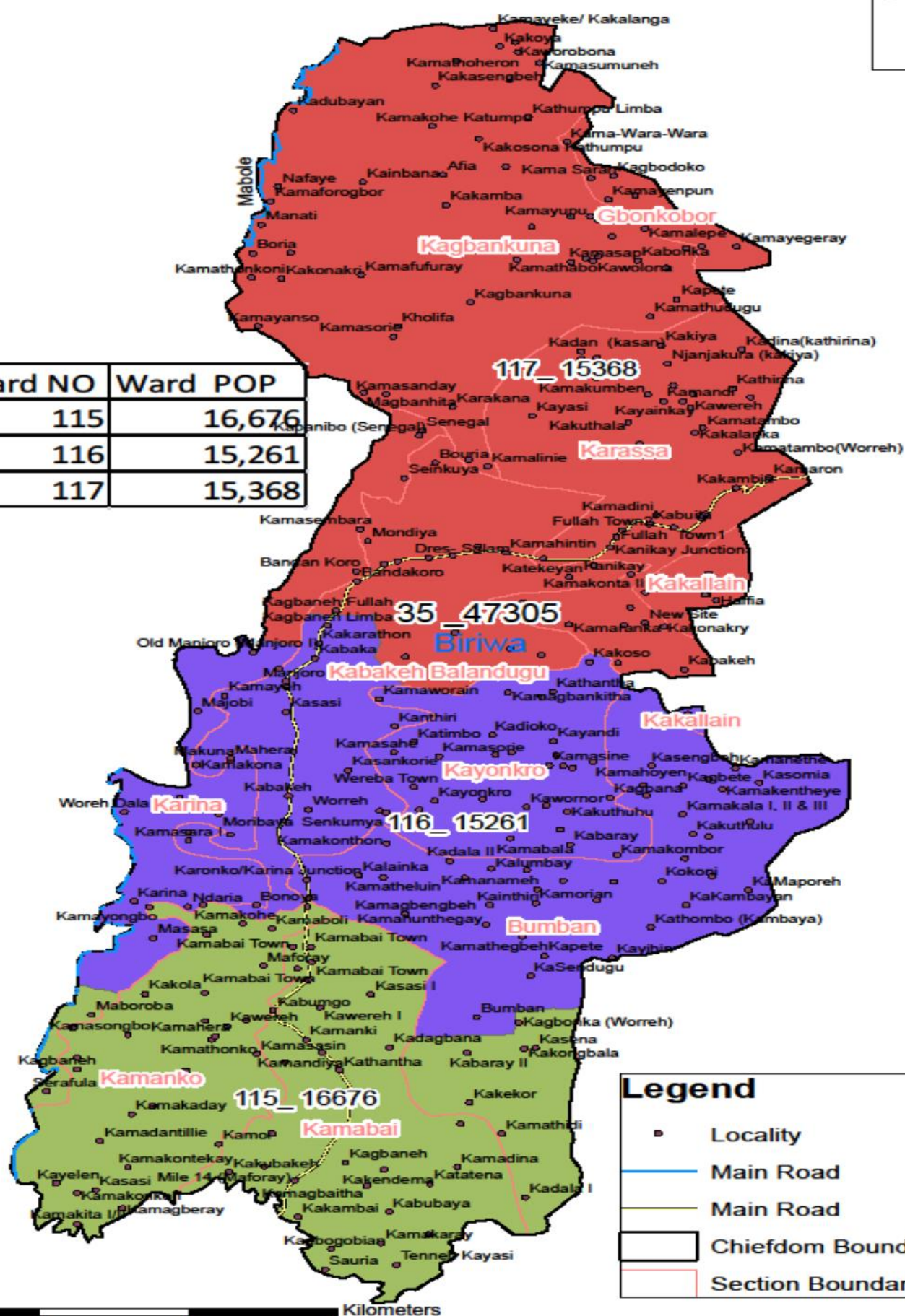
Constituency Number	Ward Number	Section/Localities
034 Paki Masabong, Safroko Limba	111 Paki Masabong	Bumban1, Masabong Pil, Masabong Thoron, Mayagba, Mayawlaw, Rosanda
	112 Safroko Limba,	Part of Safroko Limba (Mabamba, Binkolo EA6), Paki Masabong (Kathanthan, Kathegeya, Kayassi EA4, Mapaki)
	113 Safroko Limba	Binkolo (14-19), Kagbo
	114 Safroko Limba	Binkolo (1-5, 7-13), Kabonka, Kasengbeh, Kayassi (1-3), Masapi

KNOW YOUR CONSTITUENCIES AND WARDS

CONSTITUENCY 35 BOMBALI DISTRICT



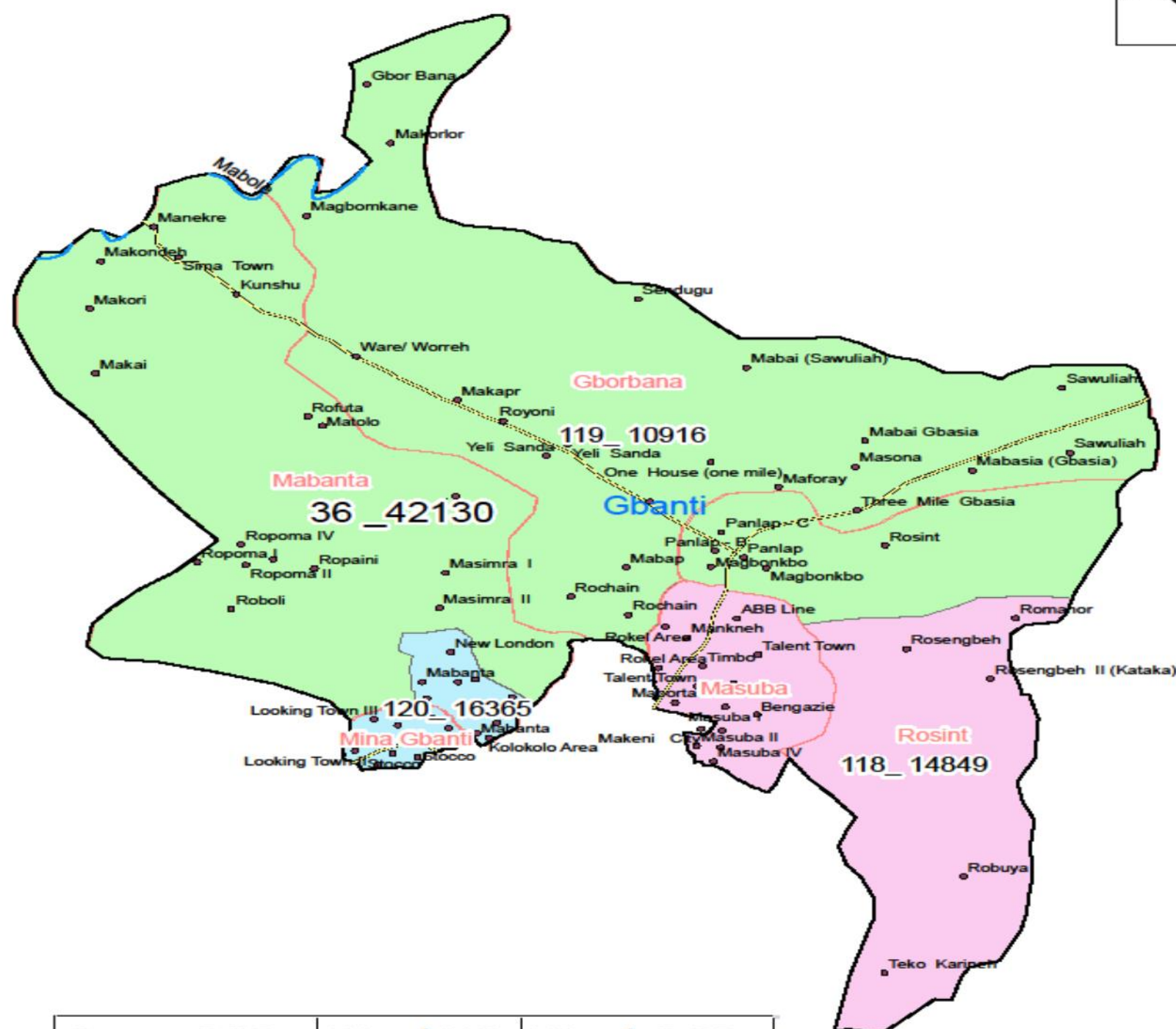
Const POP	Ward NO	Ward POP
47,305	115	16,676
	116	15,261
	117	15,368



Constituency Number	Ward Number	Section/Localities
035 Biriwa	115 Biriwa	Bumban (9,10), Kamabai, Kamanko, Karina EA8
	116 Biriwa	Bumban(1-8), Kabakeh Balandugu (6,8,9,10,11), Karina (2,3,4,5,6,7)
	117 Biriwa	Kabakeh Balandugu (1,2,3,4,5,7), Kagbankuna, Karassa, Karina EA1

KNOW YOUR CONSTITUENCIES AND WARDS

CONSTITUENCY 36 BOMBALI DISTRICT



Const POP	Ward NO	Ward POP
42,130	118	14,849
	119	10,916
	120	16,365

Legend	
•	Locality
—	Main Road
—	Main River
—	Chieftdom Boundary
—	Section Boundary
Ward NO	
118	
119	
120	

0 1 2 4 6 8 Kilometers

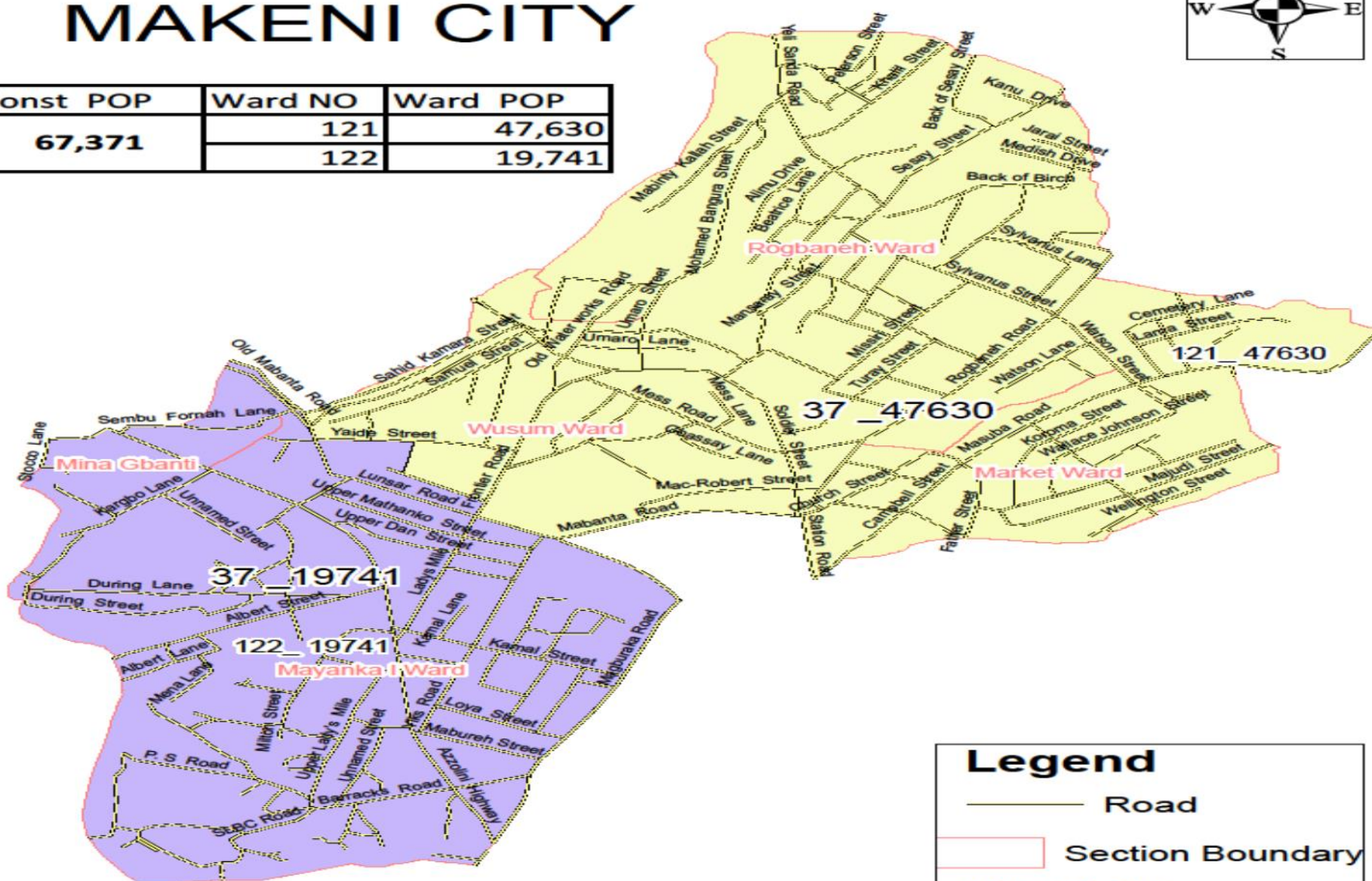
Constituency Number	Ward Number	Section/Localities
036 Gbanti (Gborbana, Mabanta, Masuba, Mina Gbanti EA 1, Rosint) Bombali Sebor (Rogbaneh Ward)	118 Gbantii	Masuba, Rosint
	119 Gbantii	Gborbana (1-12), Mabanta (12-17), Rosint (1-4)
	120 Gbanti	Mabanta (1-11), Mina Gbanti (1-12)

KNOW YOUR CONSTITUENCIES AND WARDS

CONSTITUENCY 37 MAKENI CITY



Const POP	Ward NO	Ward POP
67,371	121	47,630
	122	19,741



Legend

- Road
- Section Boundary

Ward No

- 121
- 122

Constituency Number	Ward Number	Section/Localities
37 Makeni City	121	Market Ward
		Rogbaneh Ward
		Wusum Ward
37 Makeni City	122	Mayanka I Ward
38 Gbanti Makeni City		Mina Gbanti (EA 1,2,3)
		Wusum Ward
		Banana Ward
		Maslasie Ward
		Mayanka II Ward

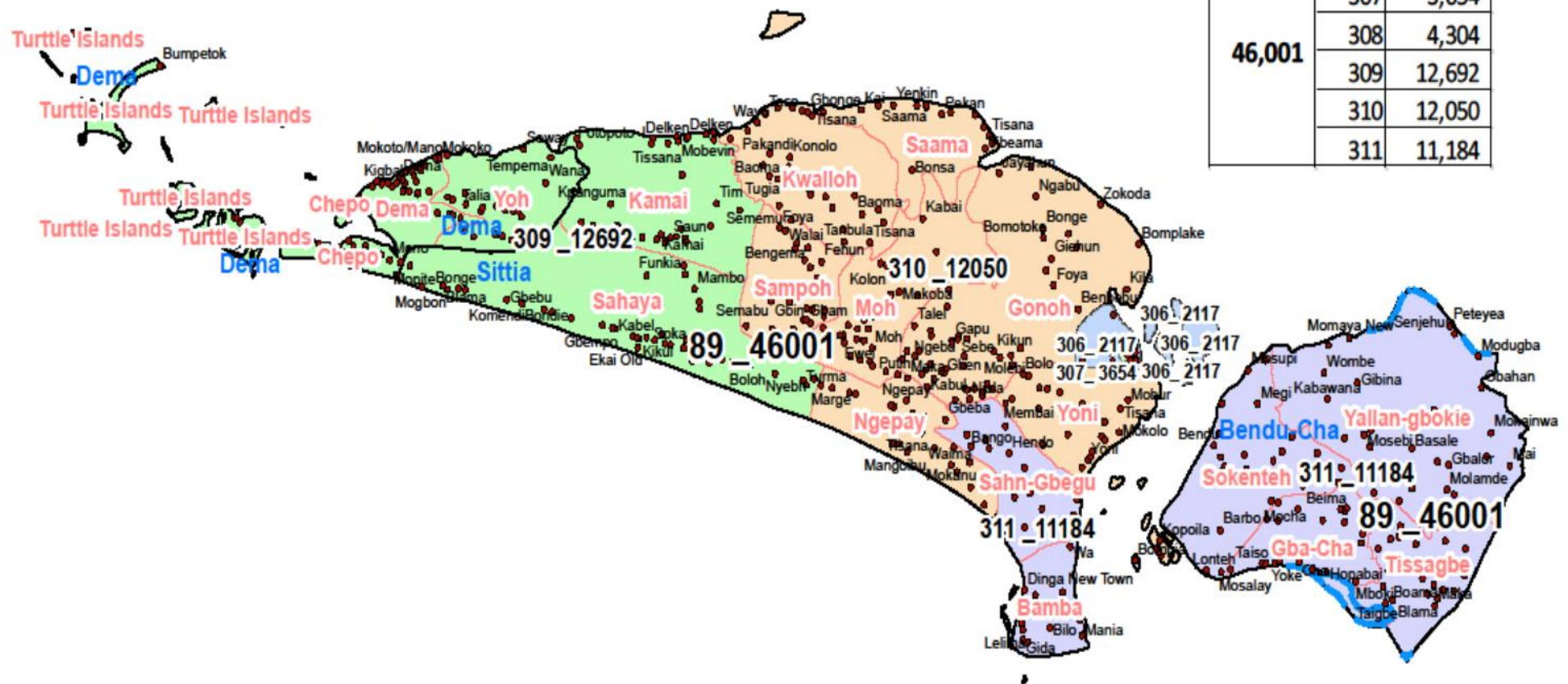
Constituency Number	Ward Number	Section/Localities
37 Makeni City	122	Mayanka I Ward
		Mina Gbanti (EA 1,2,3)
Wusum Ward		
Banana Ward		
Maslasie Ward		
Mayanka II Ward		
38 Gbanti Makeni City		123
38 Makeni City	Teko Ward	

KNOW YOUR CONSTITUENCIES AND WARDS

CONSTITUENCY 89 BONTHE DISTRICT



Const POP	Ward No	Ward POP
46,001	306	2,117
	307	3,654
	308	4,304
	309	12,692
	310	12,050
	311	11,184



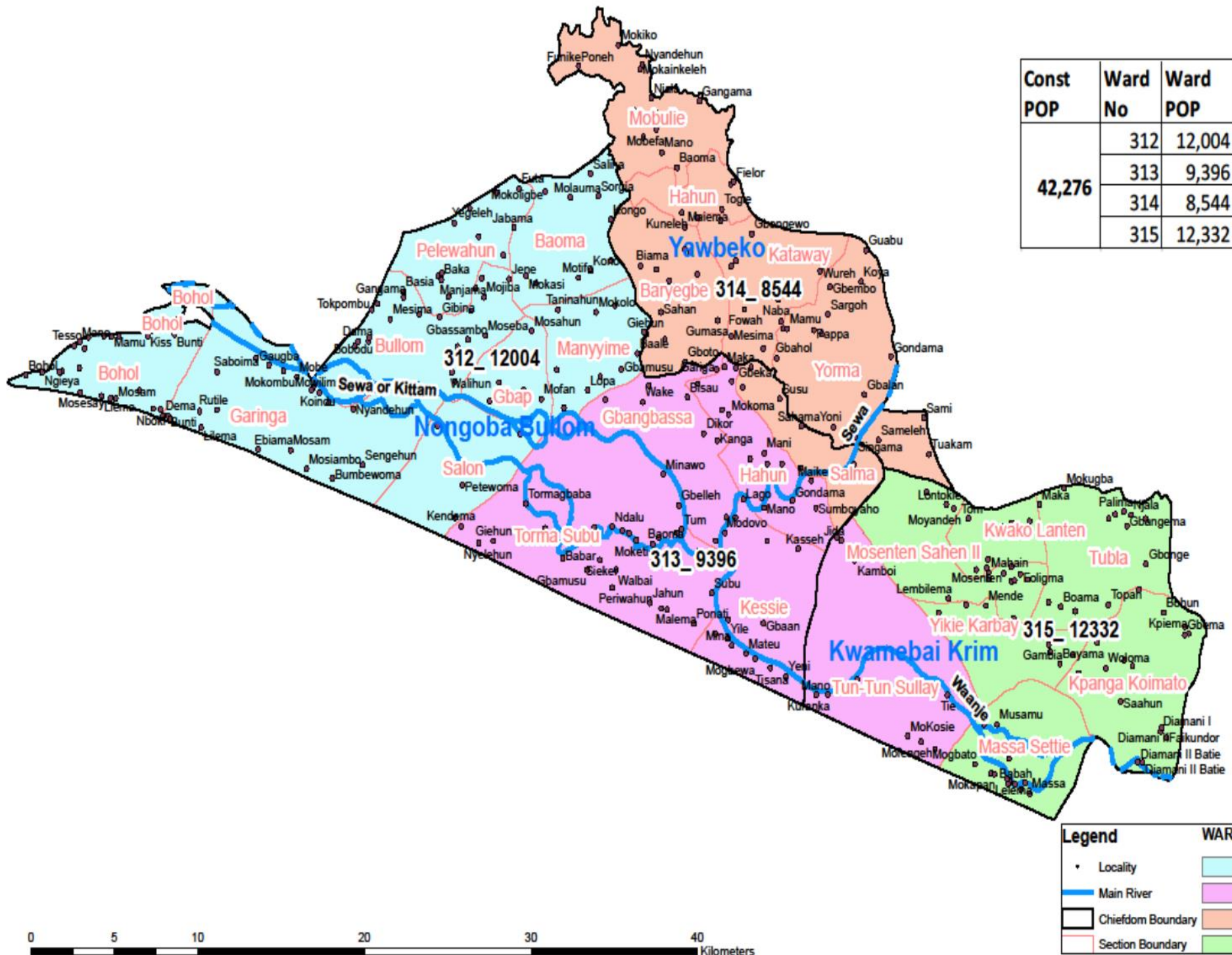
Legend	
• Locality	□ Chiefdom Boundary
— Main River	□ Section Boundary
WARD NO	WARD NO
306	309
307	310
308	311

0 5 10 20 30 40 Kilometers

Constituency Number	Ward Number	Section/Localities
089 Bendu-Cha, Bonth Urban, Sittia, Dema	306 Bonth Urban	EA 10,14,15,16
	307 Bonth Urban	EA 7,11,12,13
	308 Bonth Urban	EA 1,2,3,4,5,6,8,9
	309 Dema, Sittia	Dema (Whole of Turtle, Chepo, Dema, Yoh), Sittia (whole of Sahaya, Kamai)
	310 Sittia	Sittia (Yoni, Sampoh, Kwalloh, Saama, Moh, Ngepay, Gonoh)
	311 Sittia, Benducha	Sittia (Sahngbegu, Bamba), Benducha (whole of Benducha)

KNOW YOUR CONSTITUENCIES AND WARDS

CONSTITUENCY 90 BONTHE DISTRICT



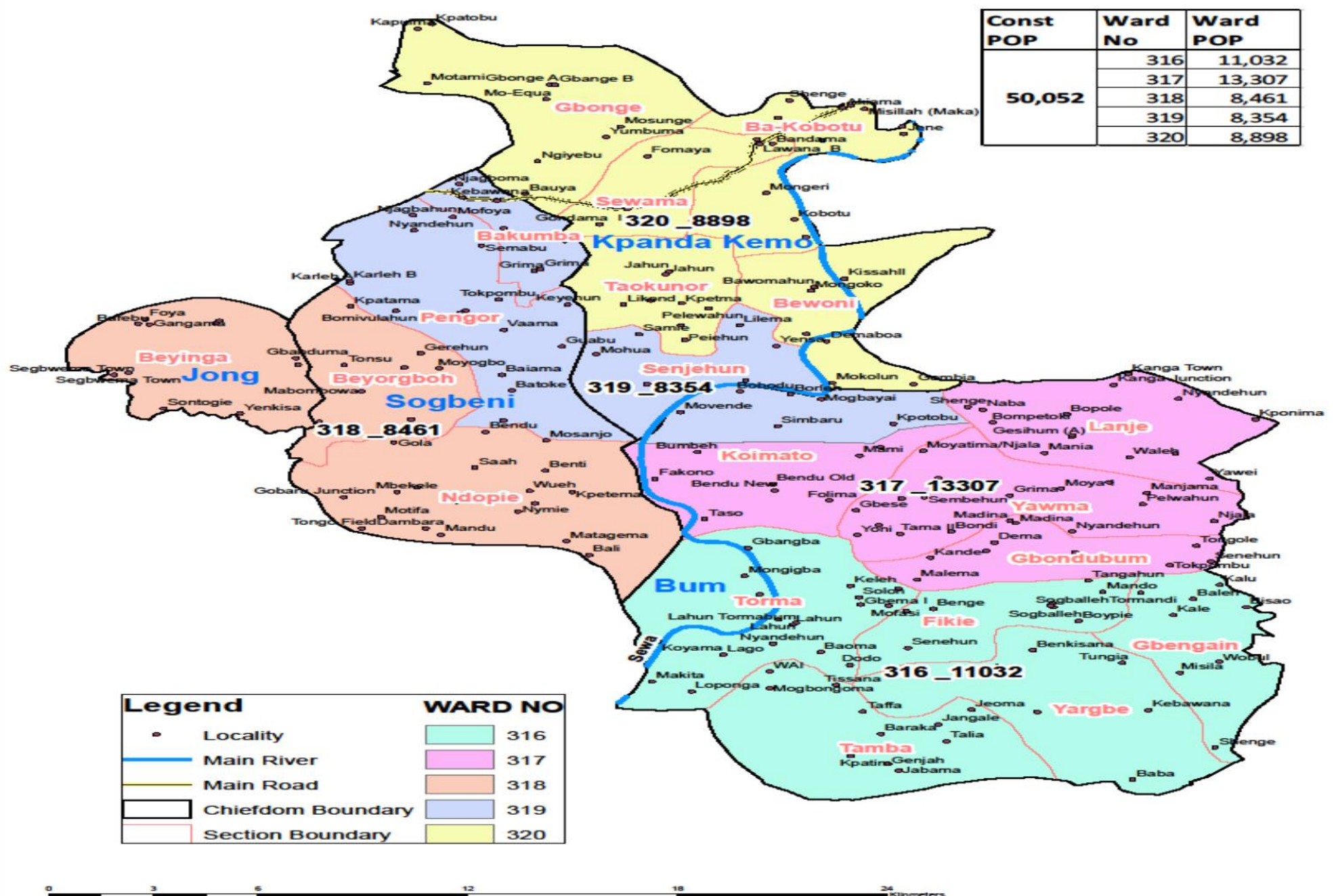
Constituency Number	Ward Number	Section/Localities
090 Kwamebai Krim, Nongoba Bullom, Yawbeko	312 Nongoba Bullom	Nongoba Bullom (Salon, Gbap, Manyime, Baoma, Pelewahun, Bullom, Garinga, Bohol)
	313 Kwamebai Krim, Nongoba Bullom	Kwamebai Krim (Tun Tun Sullay), Nongoba Bullom (Kassie, Hahun, Torma Subu, Gangbassa)
	314 Yawbeko, Nongoba Bullom	Yawbeko (Whole of Yawbeko(Nongoba Bullom (Salma)
	315 Kwamebai Krim	Massa Settie, Kpanga Koimato, Yikie Karbay, Tubla, Mosenteh Sahen II, Kwako Lanten

KNOW YOUR CONSTITUENCIES AND WARDS

CONSTITUENCY 91 BONTHE DISTRICT



Const POP	Ward No	Ward POP
50,052	316	11,032
	317	13,307
	318	8,461
	319	8,354
	320	8,898



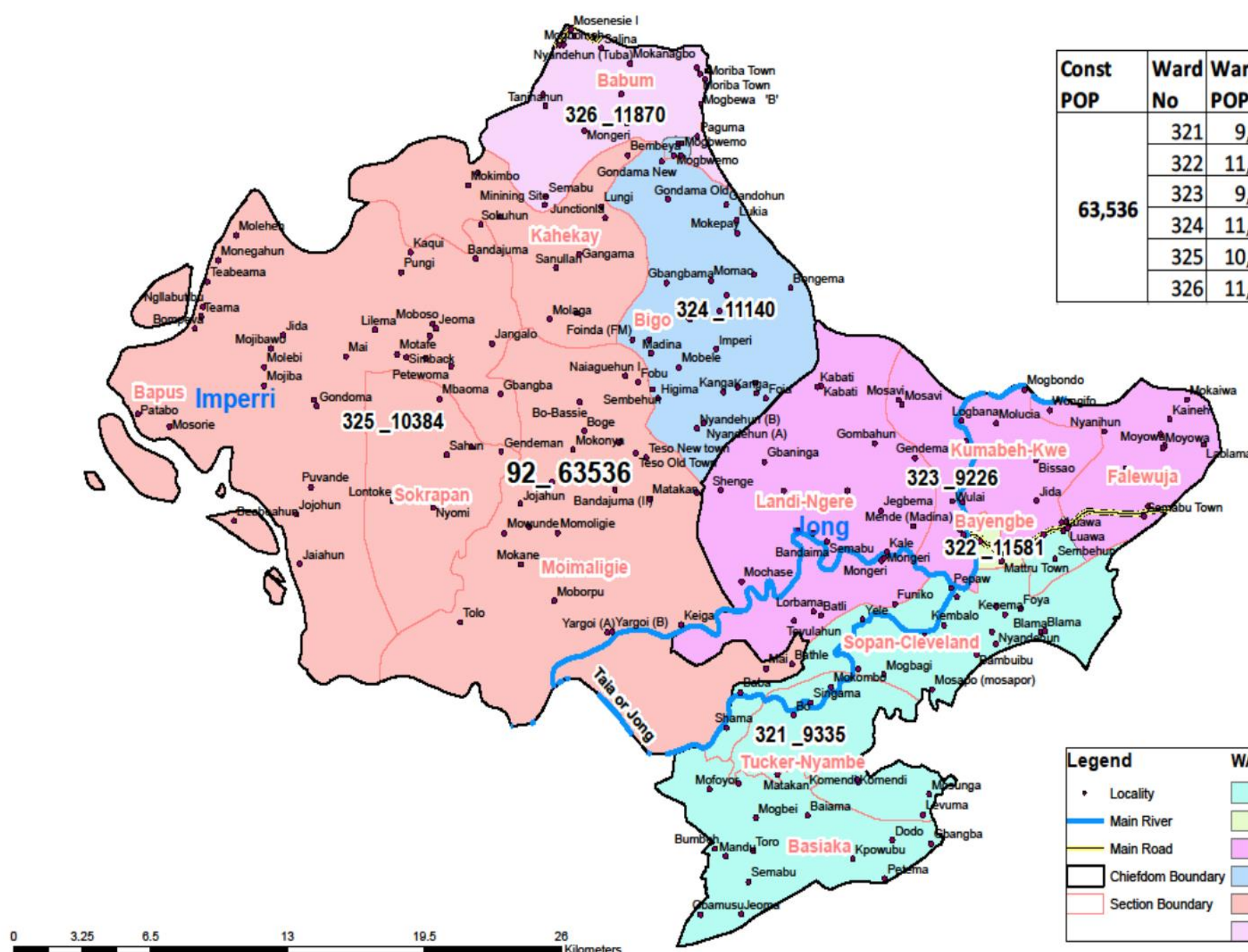
Constituency Number	Ward Number	Section/Localities
091 Bum, Kpanda Kemo, Sogbeni, Beyinga (Jong)	316 Bum	Bum (Gbegain, Torma, Tamba, Yargbe, Fikie)
	317 Bum	Bum (Koimato, Lanje, Yawma, Gbondubum)
	318 Sogbeni, Jong	Sogbeni (Ndopie, Beyorgboh), Jong (Beyinga)
	319 Kpanda Kemo ,Sogbeni, Bum	Kpanda Kemo (Senjehun), Sogbeni (Pengor, Bakumba), Bum (Koimato EA 1, 2)
	320 Kpanda Kemo	Kpanda Kemo (Taokunor, Bewoni, Ba-Kobotu, Sewama, Gbonge)

KNOW YOUR CONSTITUENCIES AND WARDS

CONSTITUENCY 92 BONTHE DISTRICT

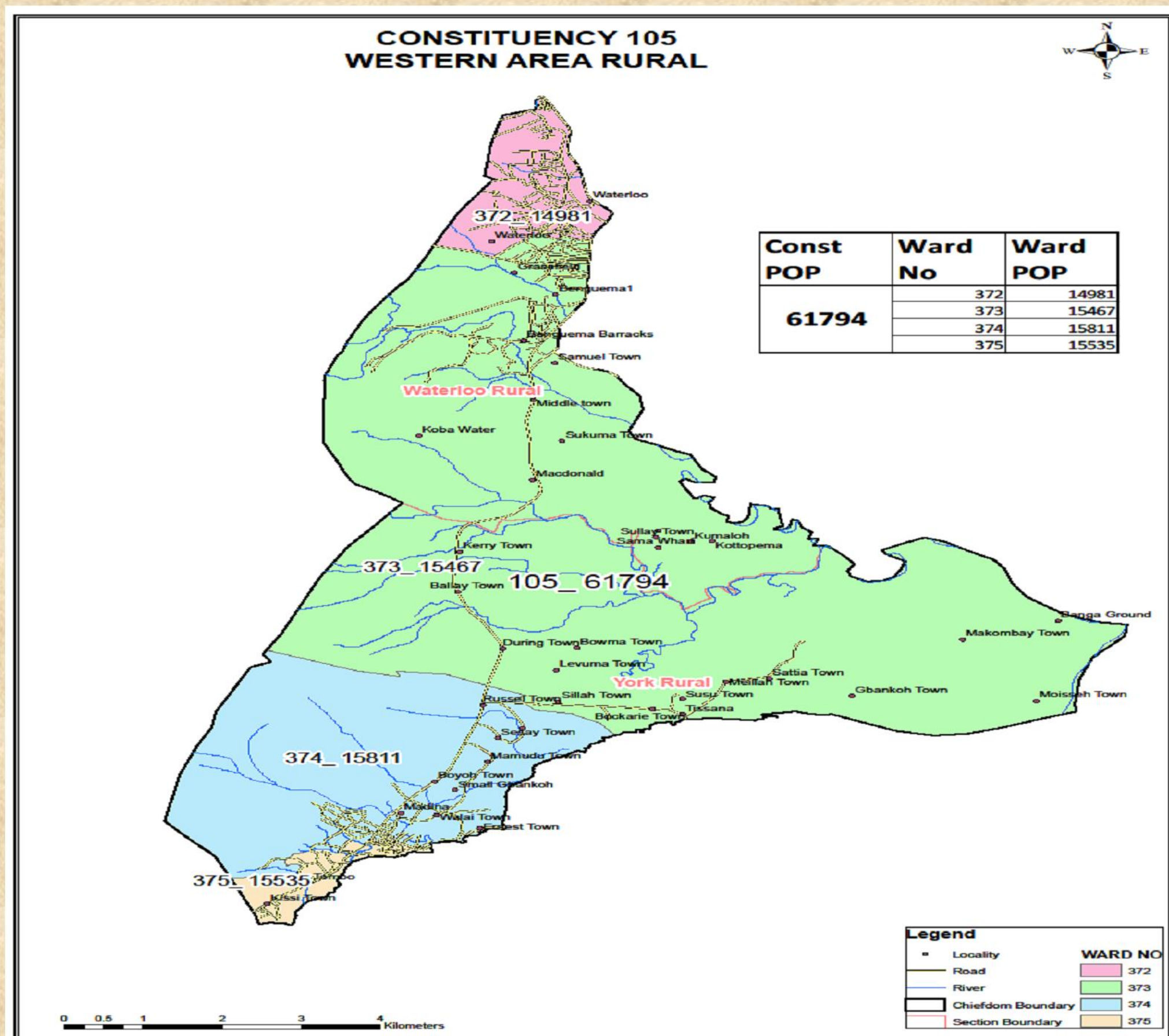


Const POP	Ward No	Ward POP
63,536	321	9,335
	322	11,581
	323	9,226
	324	11,140
	325	10,384
	326	11,870



Constituency Number	Ward Number	Section/Localities
092 Imperri, Jong (Excluding Beyinga)	321 Jong	Jong (Basiaka, Tucker Nyambe, Sapan Cleveland, Falawuja 8, 9-12)
	322 Jong	Bayengbe
	323 Jong	Falawuja 1, 2-7, Kumabeh Kwe, Landi Ngera
	324 Imperri	Bigo, Babum 24 - 35
	325 Imperri	Imperri (Moimaligie, Sokrapa, Bapus, Kahekay)
	326 Imperri	Babum EA 1 to 23

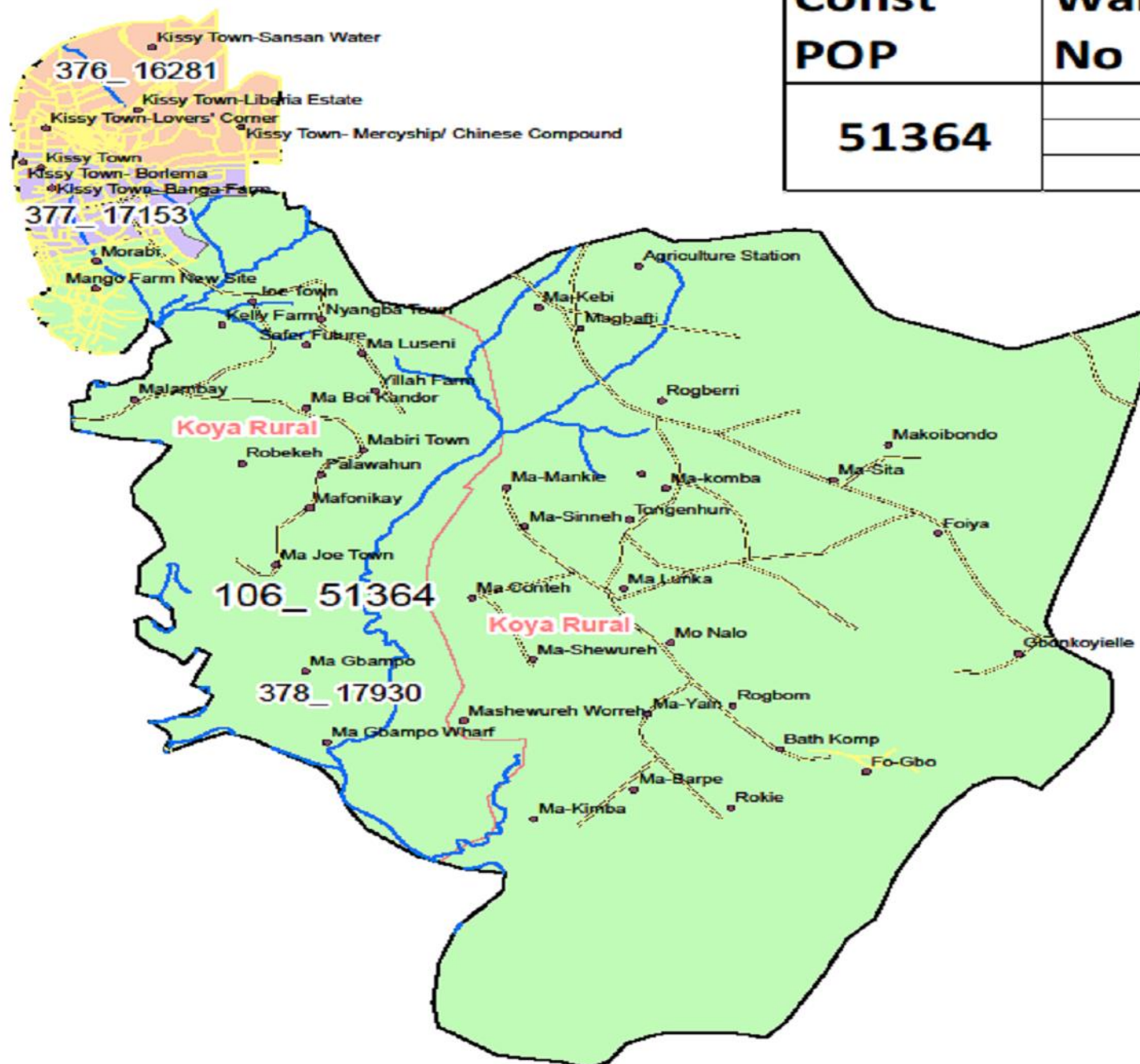
KNOW YOUR CONSTITUENCIES AND WARDS



Constituency Number	Ward Number	Section/Localities
105 Waterloo Rural (Waterloo Benguema EA 1-16, 17-43), York Rural (Sattia Tombo EA 1-4, 5-22, 26-31, 43, 23-25, 32-42, 44-48)	372 Waterloo Benguema	Waterloo Benguema EA1-16
	373 Waterloo Benguema, York Rural (Sattia Tombo)	Waterloo Benguema EA 17-43, York Rural (Sattia Tombo EA 1-4)
	374 York Rural (Sattia Tombo)	York Rural (Sattia Tombo) EA 5-22, 26-31, 43
	375 York Rural (Sattia Tombo)	Sattia Tombo EA 23-25, 32-42, 44-48

KNOW YOUR CONSTITUENCIES AND WARDS

CONSTITUENCY 106 WESTERN AREA RURAL



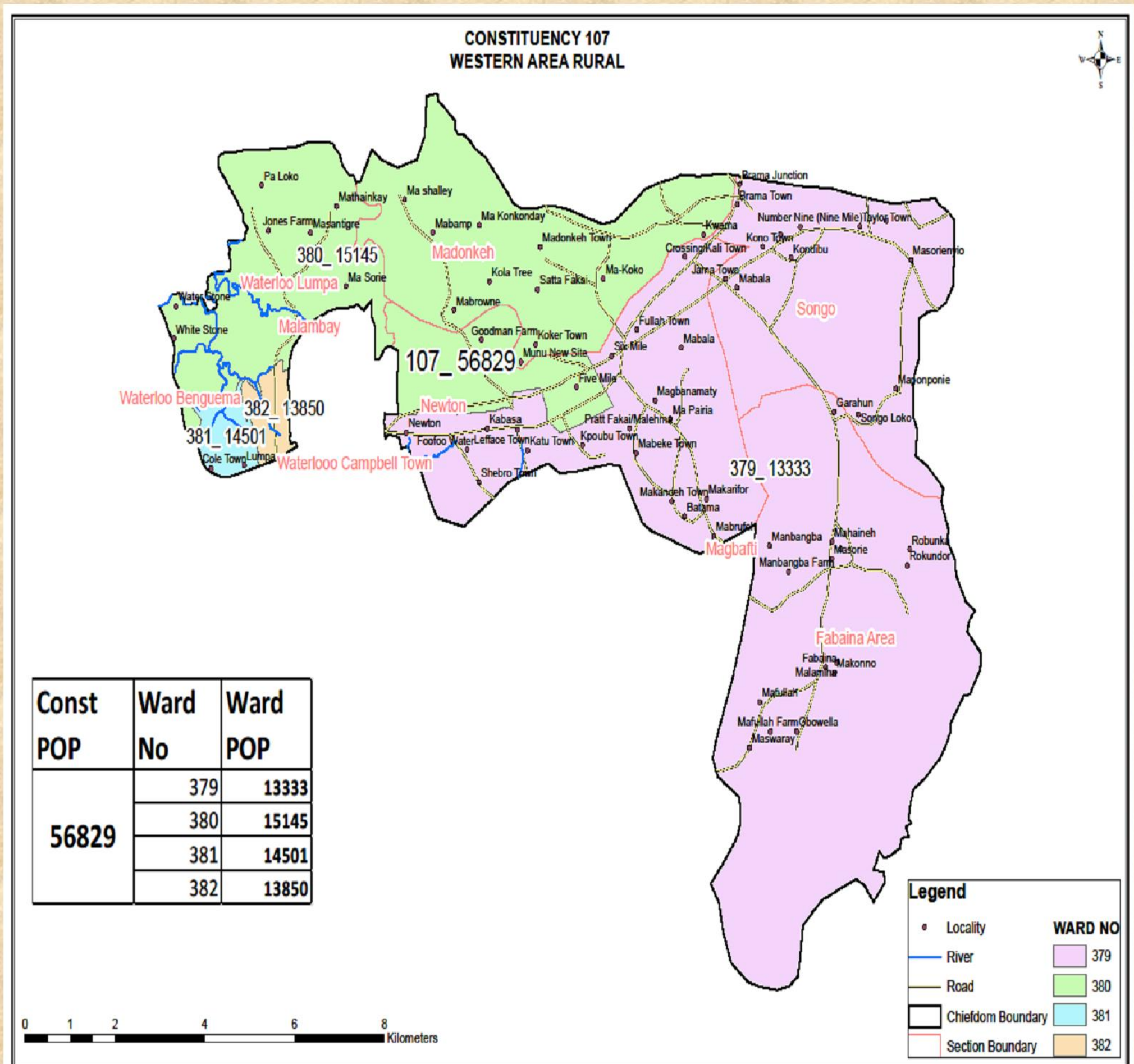
Const POP	Ward No	Ward POP
51364	376	16281
	377	17153
	378	17930

Legend

• Locality	WARD NO
— Road	376
— River	377
— Chiefdom Boundary	378
— Section Boundary	

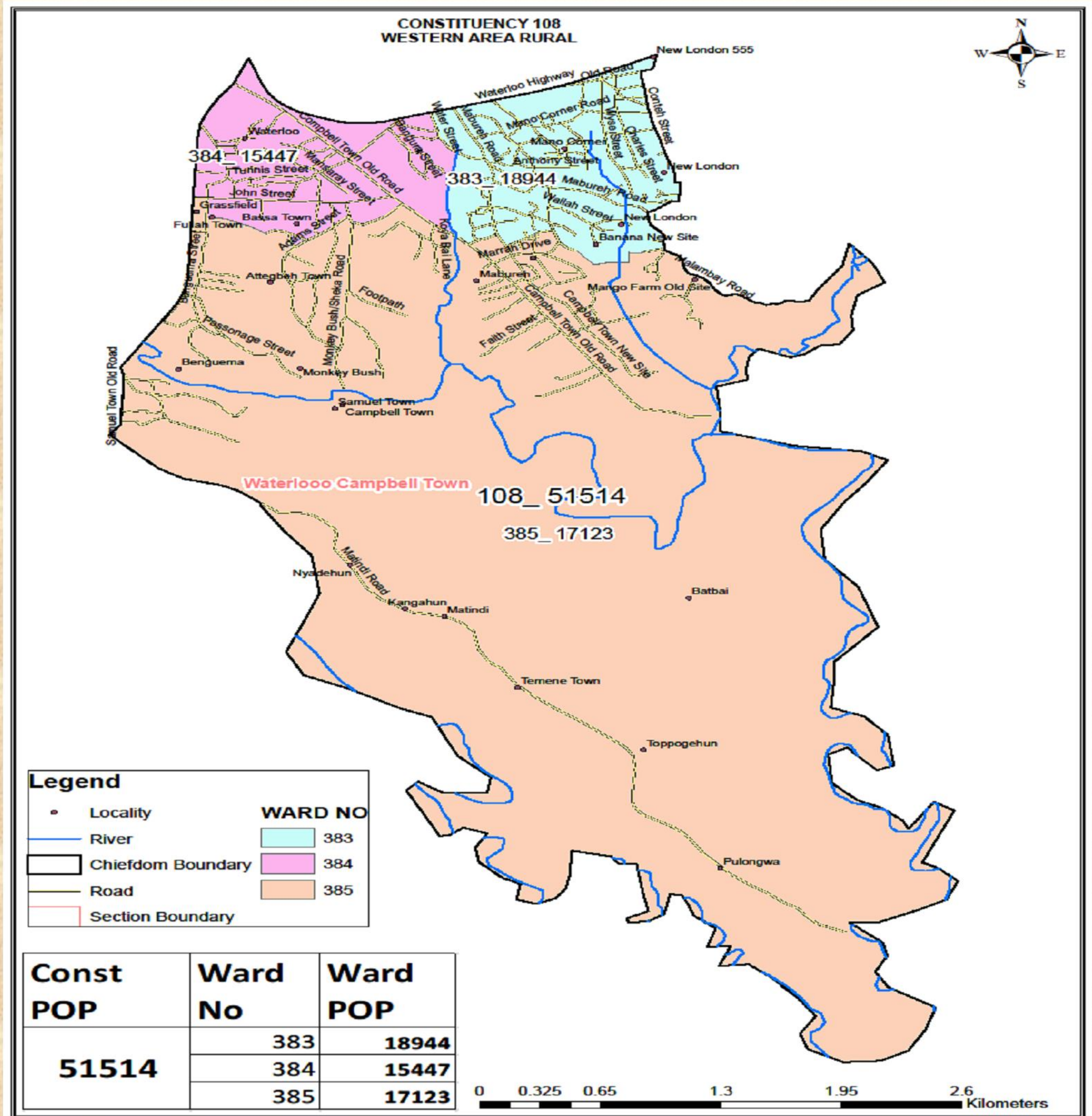
Constituency Number	Ward Number	Section/Localities
106 Koya Rural (Malambay EA 1-27,31-34, 28-30,35-55, 56-70, Magbafti 1-12)	376 Koya Rural (Malambay)	Koya Rural (Malambay 1-27,31-34)
	377 Koya Rural (Malambay)	Koya Rural (Malambay EA 28-30,35-55)
	378 Koya Rural (Malambay, Magbafti)	Koya Rural (Malambay EA 56-70 , Magbafti 1-12)

KNOW YOUR CONSTITUENCIES AND WARDS



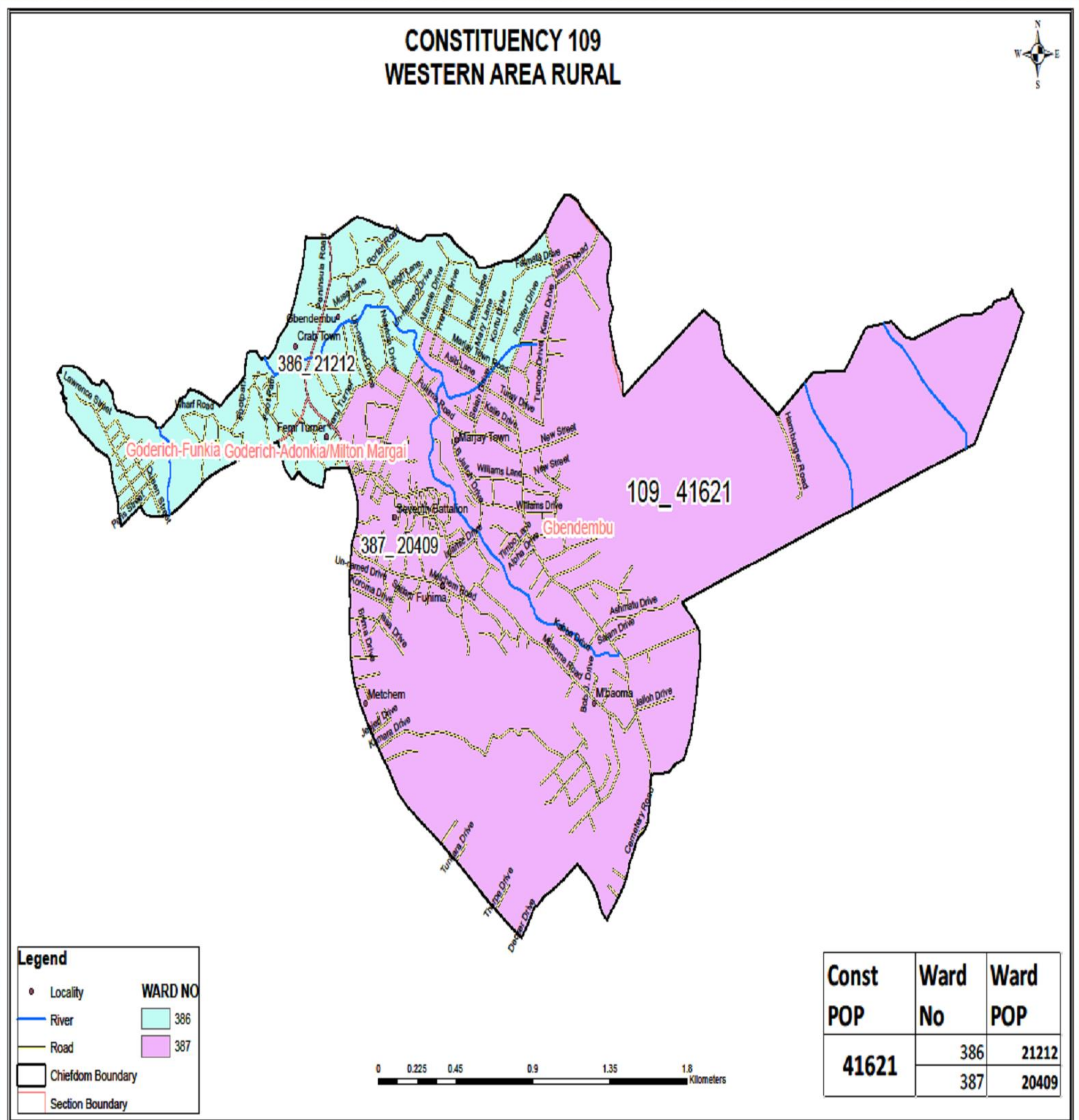
Constituency Number	Ward Number	Section/Localities
107 Koya Rural (Fabaina 1-5), Newton (1,2,9,10-22,3-8), Songo (1-3), Madonkeh 1-3), Waterloo Rural (Waterloo Lumpa 1-14,25-26, 22-24,27-30,40-49,61-65, 15-21,31-39,50-60,66-70)	379 Koya Rural (Fabaina, Newton, Songo)	Koya Rural (Fabaina EA 1 to 5, Newton EA 1,2,9,10-22 , Songo 1 to 3)
	380 Koya Rural, Waterloo Rural	Koya Rural (Newton 3 to 8, Madonkeh 1 to 3), Waterloo Rural 1-14,25-26
	381 Waterloo Rural	Waterloo Rural (Waterloo Lumpa 22-24,27-30,40-49,61-65)
	382 Waterloo Rural	Waterloo Rural (Waterloo Lumpa 15-21,31-39,50-60,66-70)

KNOW YOUR CONSTITUENCIES AND WARDS



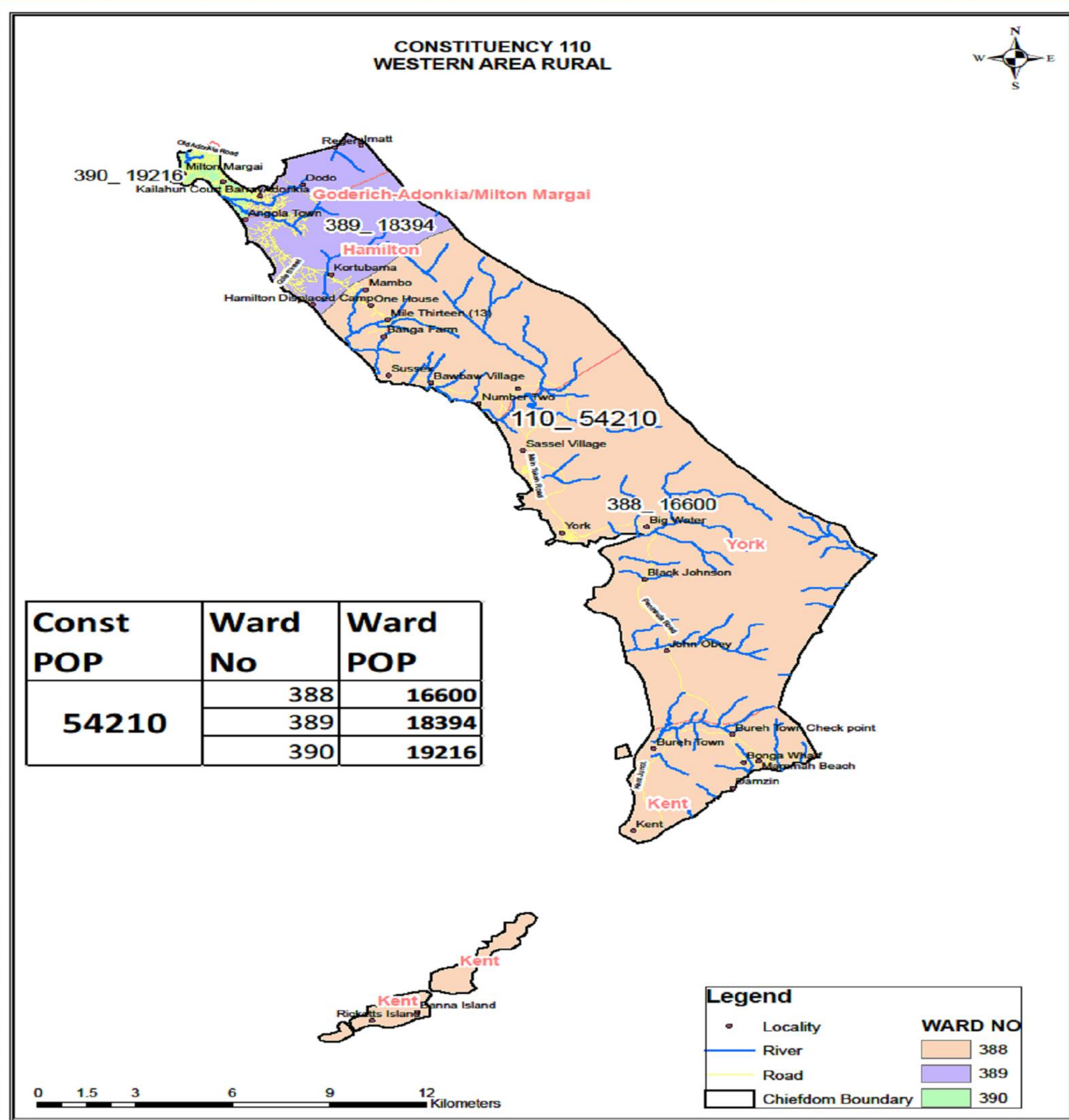
Constituency Number	Ward Number	Section/Localities
108 Waterloo Rural (Waterloo Campbell Town EA 6-20,29-42, 1-5,21-28,43-44,46-50, 45,51-78)	383 Waterloo Rural	Waterloo Rural (Waterloo Campbell Town 6-20,29-42)
	384 Waterloo Rural	Waterloo Rural (Waterloo Campbell Town 1-5,21-28,43-44,46-50)
	385 Waterloo Rural	Waterloo Rural (Waterloo Campbell Town 45,51-78)

KNOW YOUR CONSTITUENCIES AND WARDS



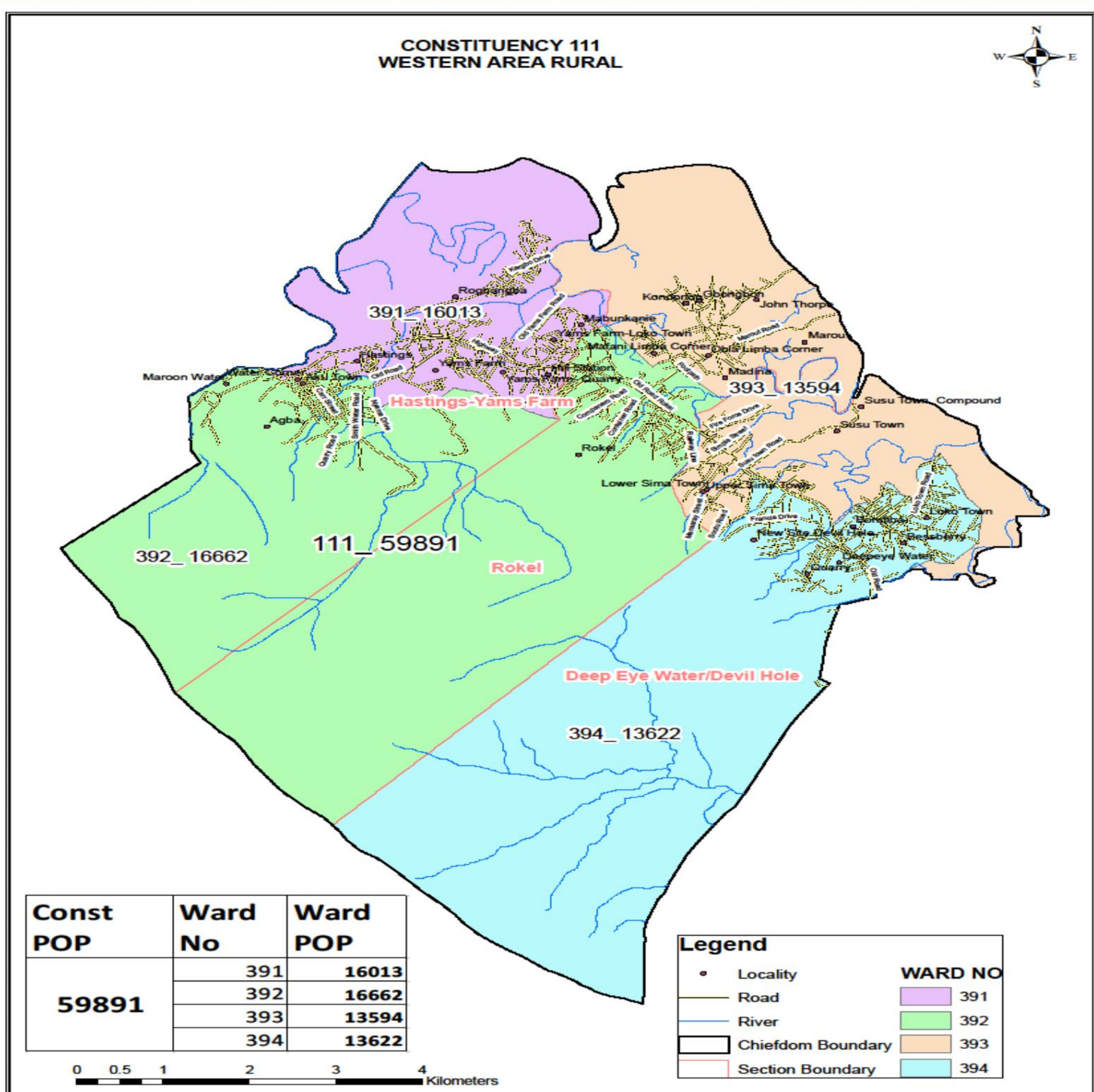
Constituency Number	Ward Number	Section/Localities
109 York Rural (Gbendembu, 1-7,11-17, Goderich Adonkia/ Milton Margai 1-2, Goderich Funkia 1-24, Gbendem-	386 York Rural	York Rural (Gbendembu 1-7,11-17, Goderich Adonkia/ Milton Margai 1-2, Goderich Funkia 1-24
	387 York Rural	Gbendembu 8-10,18-47

KNOW YOUR CONSTITUENCIES AND WARDS



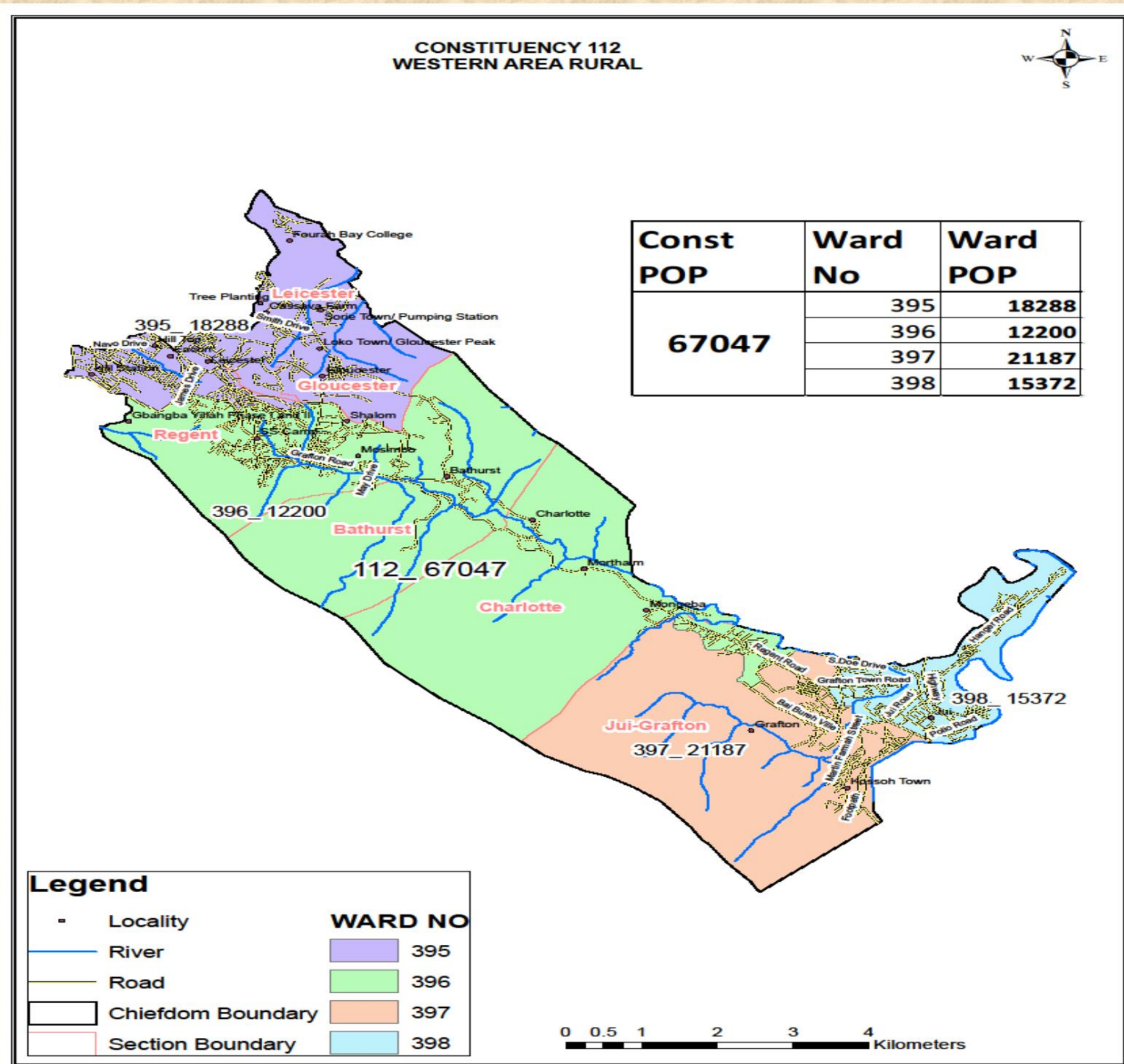
Constituency Number	Ward Number	Section/Localities
110 York Rural (Kent 1-9, York 1-9, Hamilton 1-12, 13-17, Goderich Adonkia/ Milton Margai 3-40, 41- 55,	388 York Rural	Kent 1-9, York 1-9 , Hamilton 13-17.
	389 York Rural	Hamilton 1-12, Goderich Adonkia/ Milton Margai 41-55
	390 York Rural	Goderich Adonkia/ Milton Margai 3-40

KNOW YOUR CONSTITUENCIES AND WARDS



Constituency Number	Ward Number	Section/Localities
111 Waterloo Rural (Hastings Yams-Farm EA 1-19,31, 20-30, Deep Eye Water / Devil Hole 1,9-18, 2-8, 19-41, Roke 1-12, 13-26)	391 Waterloo Rural	Waterloo Rural (Hastings Yams-Farm EA 1-19,31)
	392 Waterloo Rural	Waterloo Rural (Hastings Yams-Farm EA 20-30, Roke 13-26)
	393 Waterloo Rural	Waterloo Rural (Deep Eye Water / Devil Hole 1,9-18, Roke 1-12).
	394 Waterloo Rural	Waterloo Rural (Deep Eye Water / Devil Hole 2-8, 19-41)

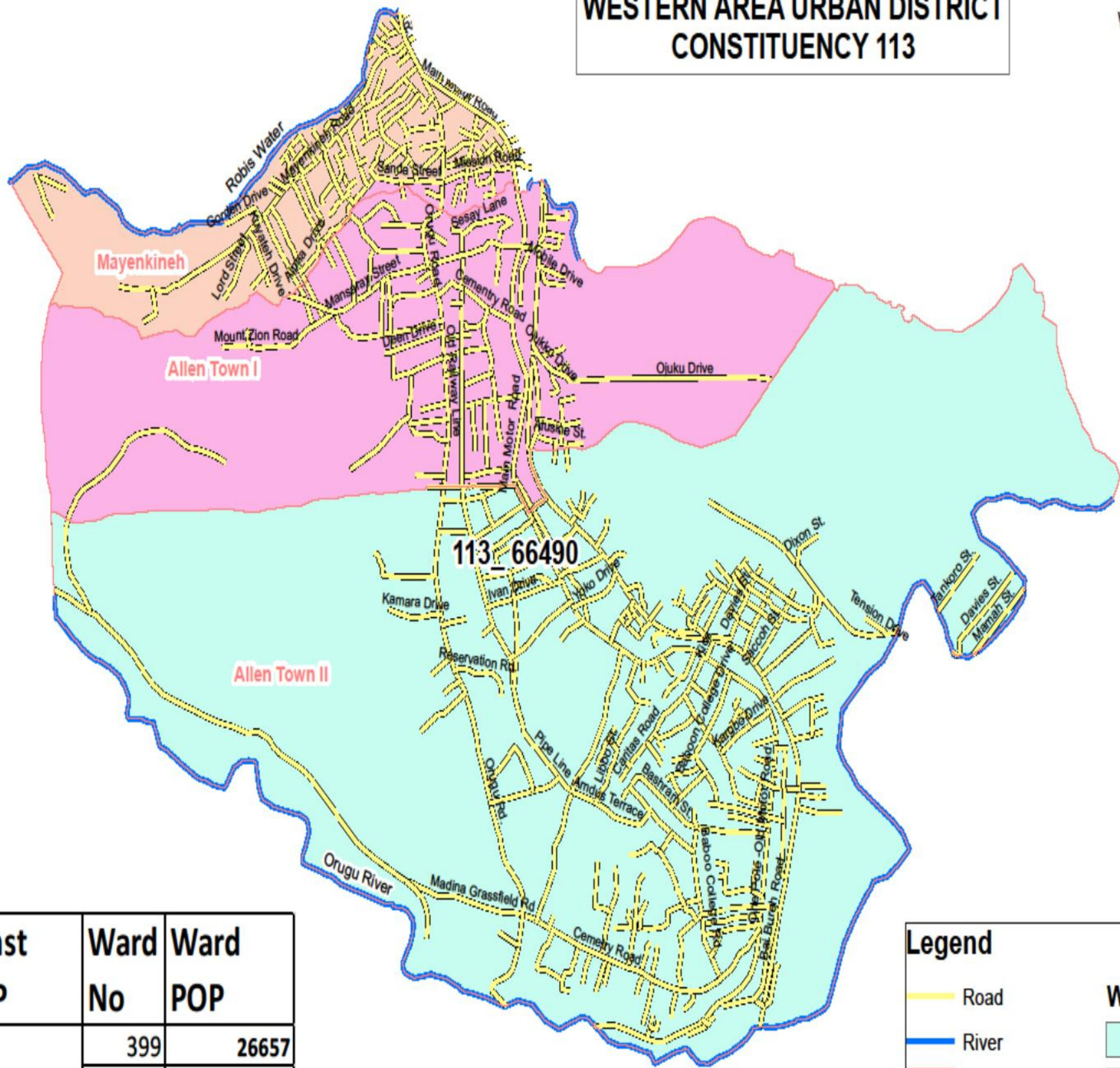
KNOW YOUR CONSTITUENCIES AND WARDS



Constituency Number	Ward Number	Section/Localities
112 Mountain Rural (Gloucester1-6, Leicester 1-11, Regent 1-5,10-17,30, 6-9,18-29,31-34, Barthurst EA 1, Charlotte EA 1 to 3, Waterloo Rural (Jui-Grafton 7,8, 6-10,16-22,29-32, 1-5,11-15,23-28))	395 Mountain Rural	Mountain Rural (Gloucester 1 to 6, Leicester 1 to 11, Regent 1-5,10-17,30)
	396 Mountain Rural, Waterloo Rural	Mountain Rural (Barthurst EA 1, Charlotte 1 to 3, Regent 6-9,18-29,31-34 0, Waterloo Rural (Jui-Grafton 7,8)
	397 Waterloo Rural	Waterloo Rural (Jui-Grafton 6-10,16-22,29-32)
	398 Waterloo Rural	Waterloo Rural (Jui-Grafton 1-5,11-15,23-28)

KNOW YOUR CONSTITUENCIES AND WARDS

WESTERN AREA URBAN DISTRICT CONSTITUENCY 113

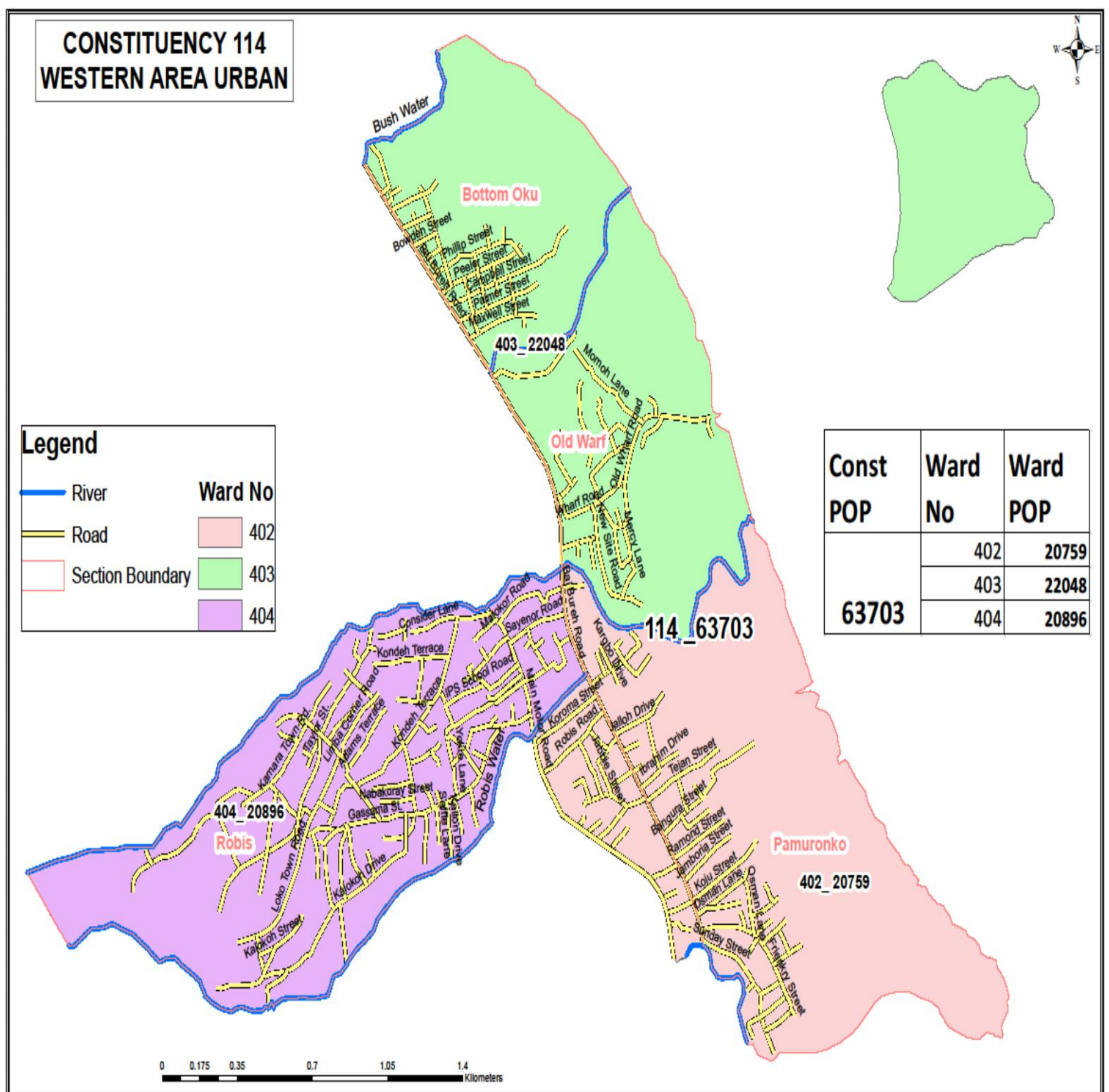


Const POP	Ward No	Ward POP
66490	399	26657
	400	17767
	401	22066

Legend	
	Road
	River
	Section Boundary
Ward No	
	399
	400
	401

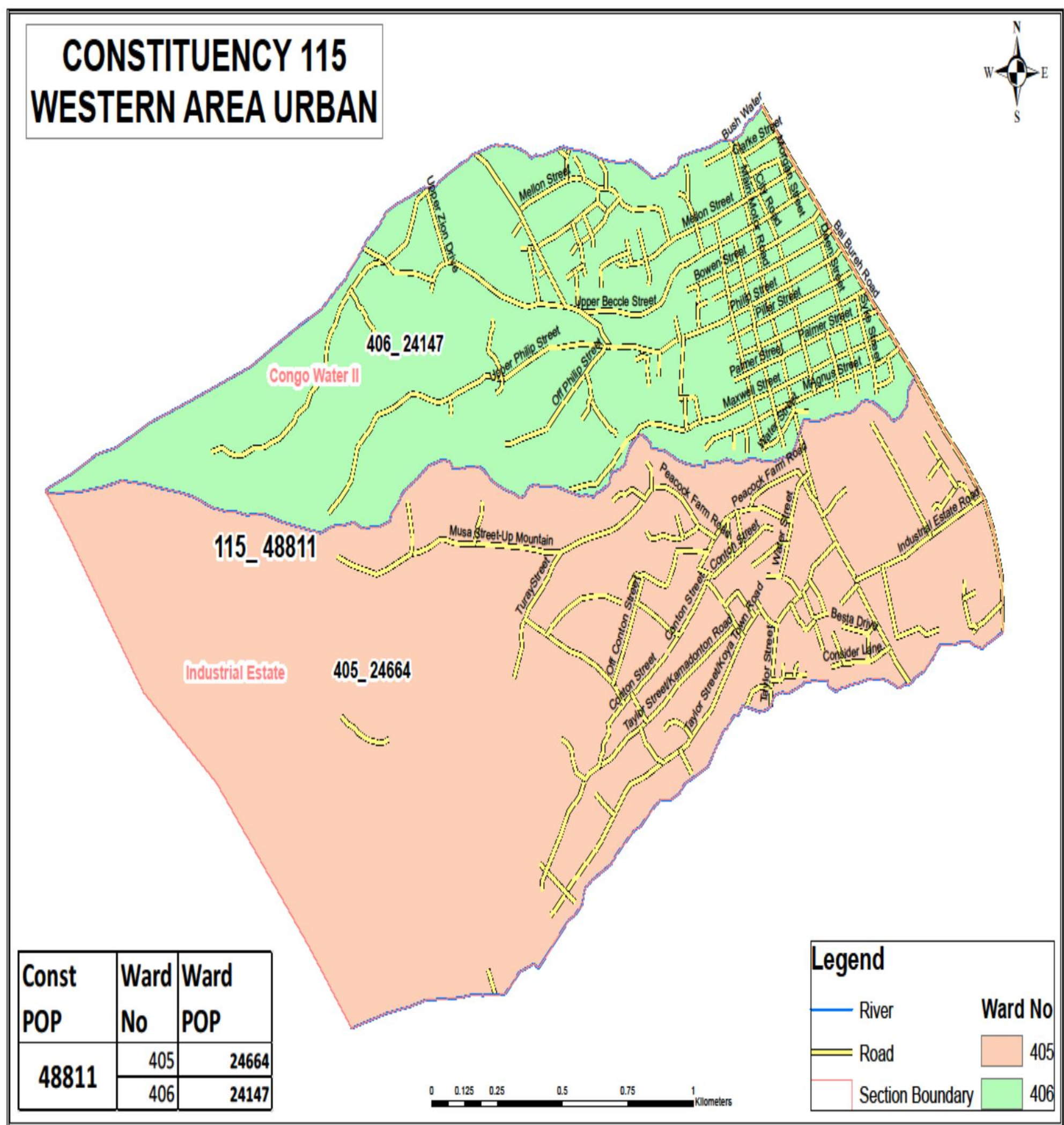
Constituency Number	Ward Number	Section/Localities
113 Allen Town 1, Allen Town 2, Mayenkineh	399 Allen Town 2	Whole of Allen Town 2
	400 Allen Town 1, Part Ma- yenkinch	Whole of Allen Town 1, Part of Mayenkineh 16,18,44
	401 Mayenkineh	Part of Mayenkineh 1 to 15, 17, 19 to 26, 36, 37, 40,41,42,43

KNOW YOUR CONSTITUENCIES AND WARDS



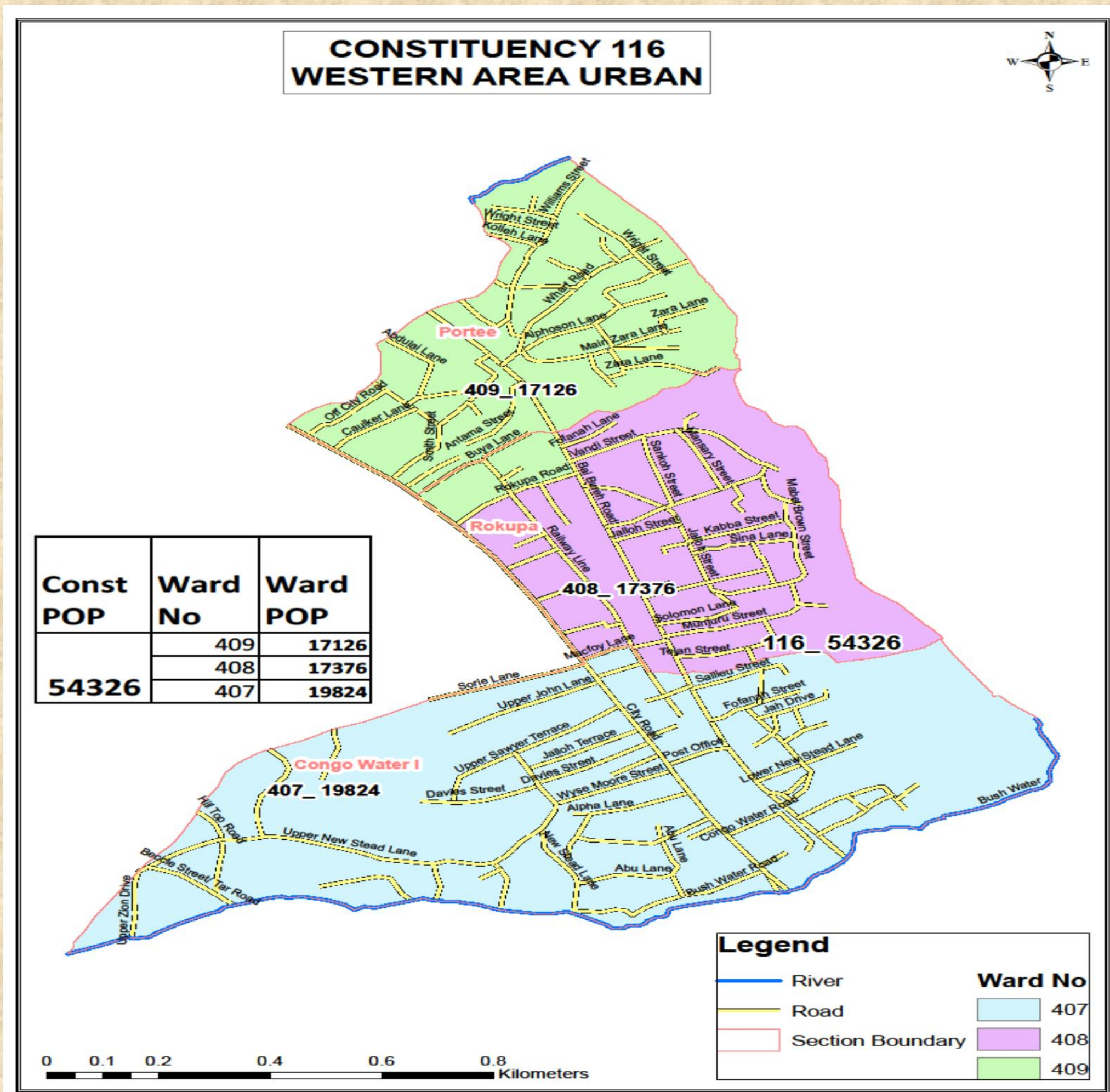
Constituency Number	Ward Number	Section/Localities
114 Part Mayenkinah 27-35,38,39, Parmuronko, Old Wharf, Bottom Oku, Tasso Island, Robis	402 Part Mayenkinah, Parmuronko	Part of Mayenkinah 27-35,38,39, whole of Parmuronko
	403 Old Wharf, Bottom Oku, Tasso Island	Whole of Old Wharf, Bottom Oku, Tasso Island
	404 Robis	Whole of Robis

KNOW YOUR CONSTITUENCIES AND WARDS



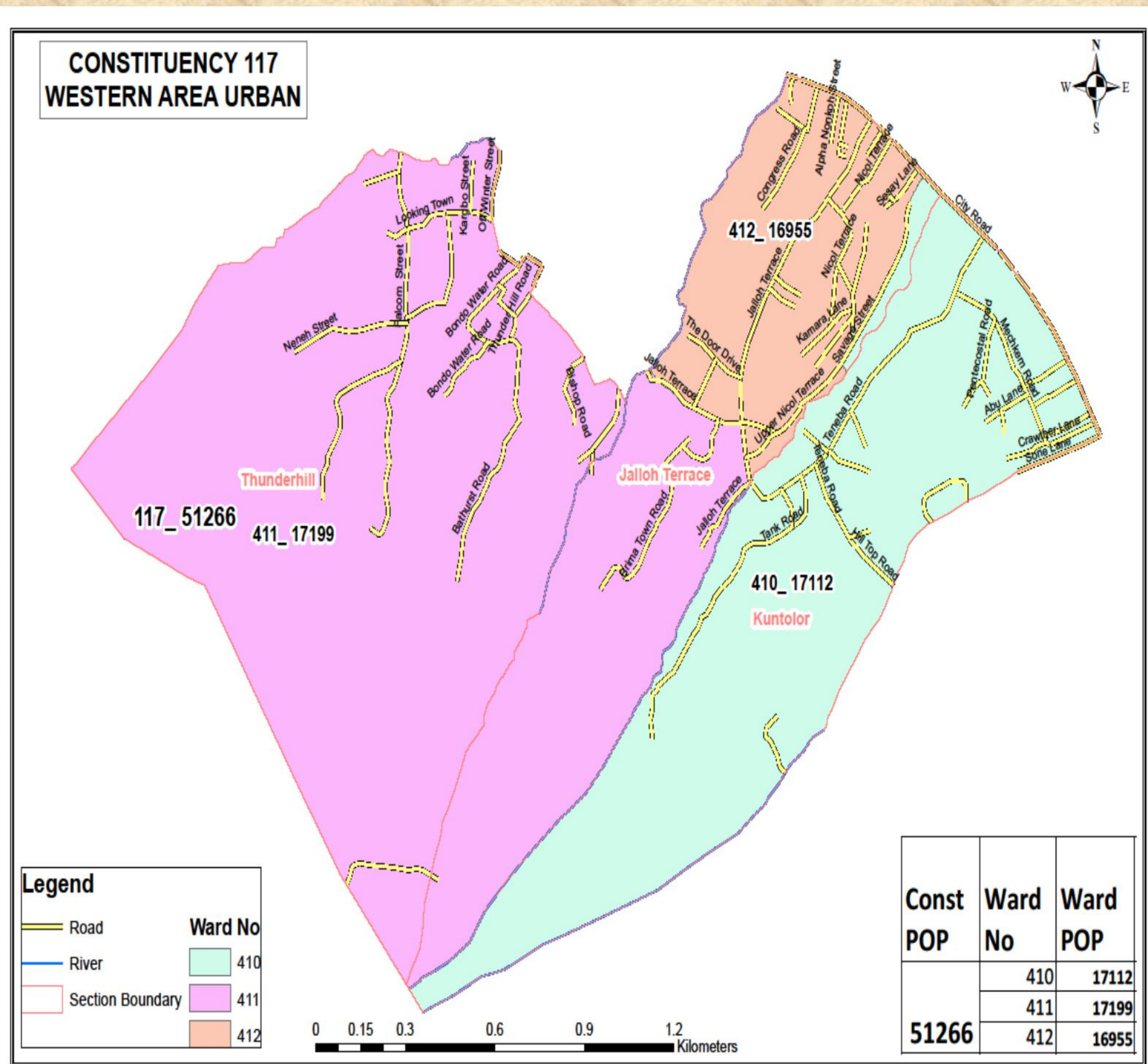
Constituency Number	Ward Number	Section/Localities
115 Industrial Estate , Congo Water 2	405 Industrial Estate	Whole of Industrial Estate
	406 Congo Water 2	Whole of Congo water 2

KNOW YOUR CONSTITUENCIES AND WARDS



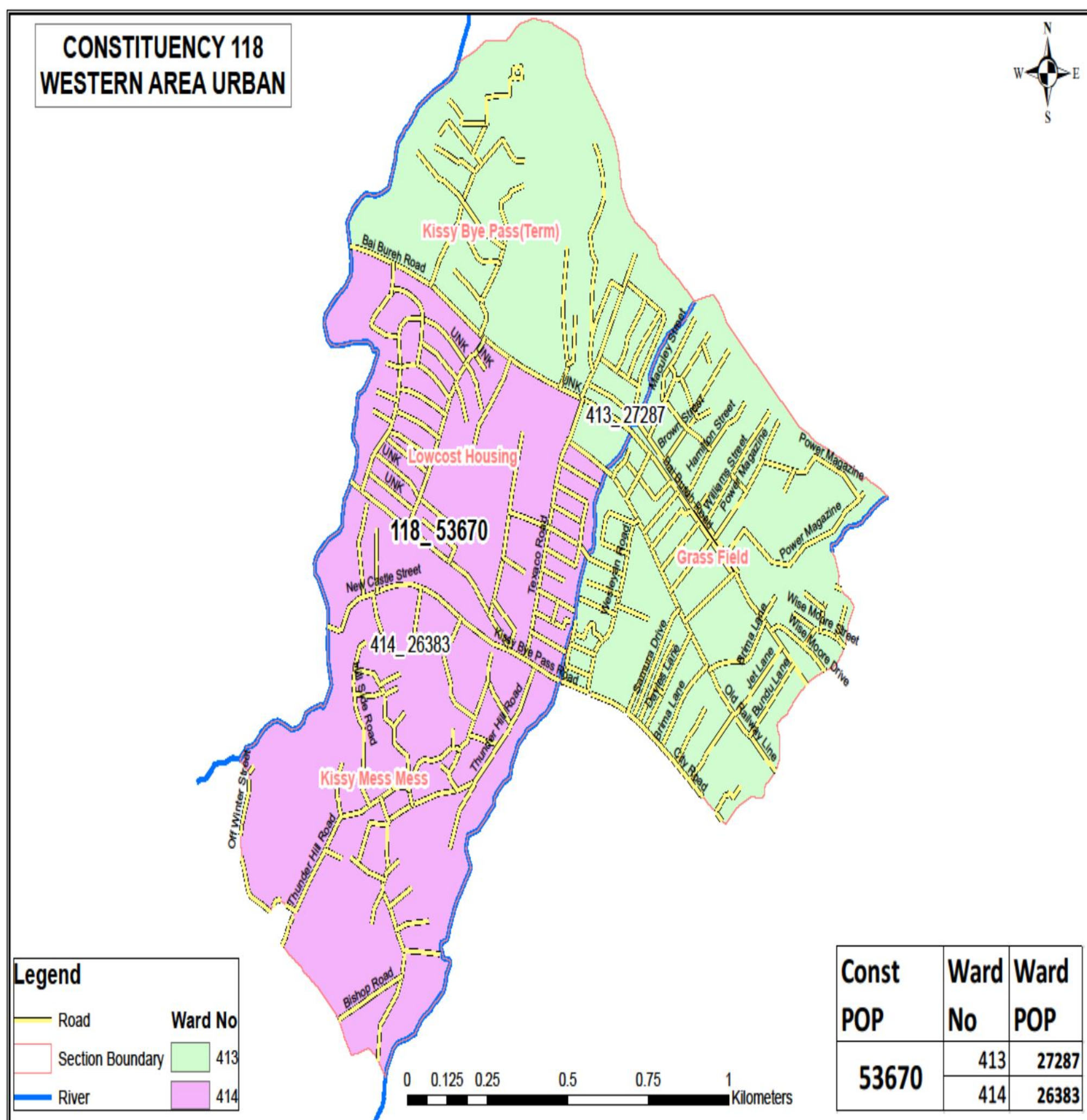
Constituency Number	Ward Number	Section/Localities
116 Congo Water 1, Rokupa, Portee,	407 Congo Water 1	Whole of Congo water 1
	408 Part of Rokupa	Part of Rokupa EA 1-24, 28-32
	409 Portee, Part of Rokupa	Whole of Portee, Part of Rokupa EA 25,26,27

KNOW YOUR CONSTITUENCIES AND WARDS



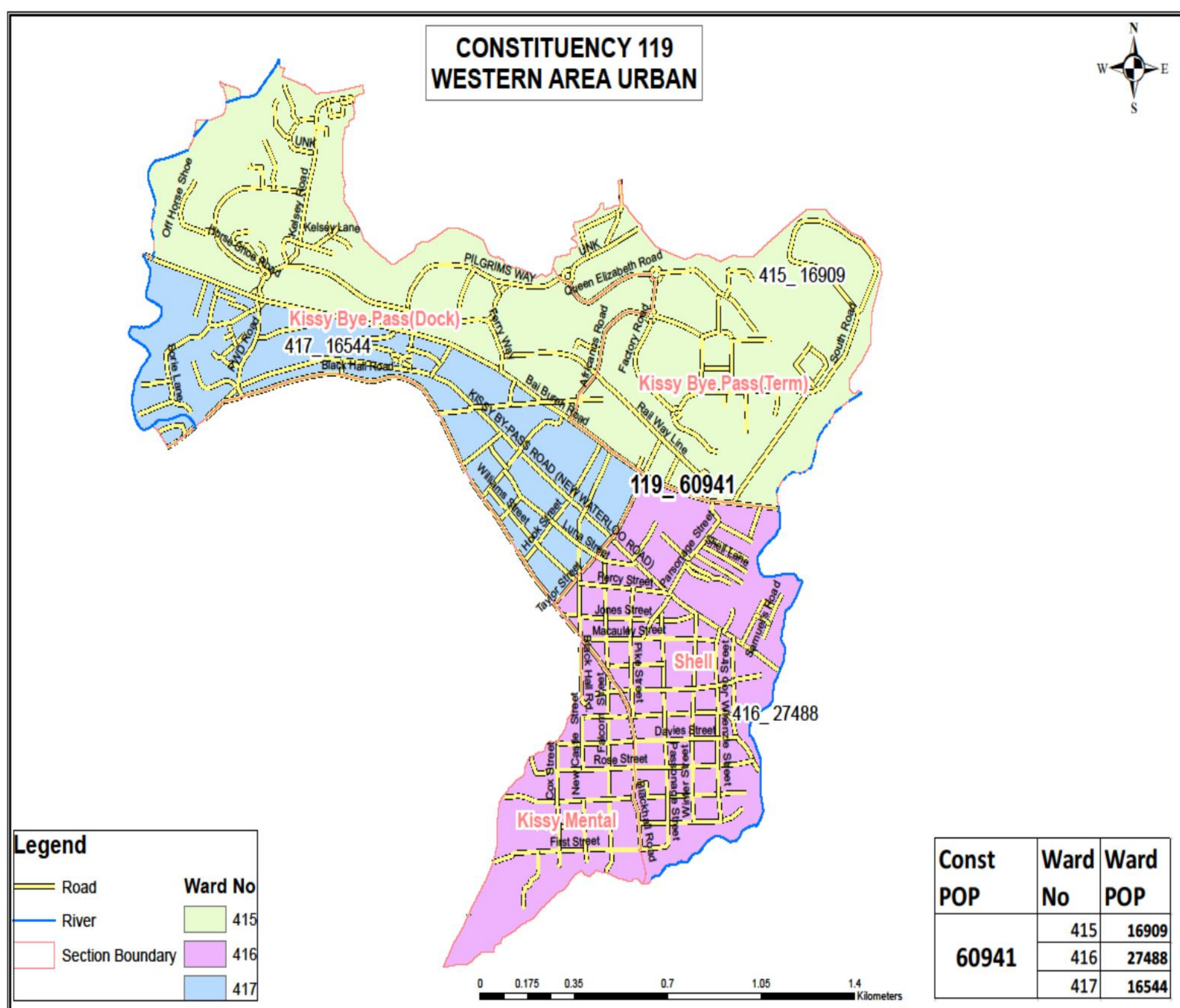
Constituency Number	Ward Number	Section/Localities
117 Kontolor, Jalloh Terrace, Thunder Hill	410 Kontolor, Part of Jalloh Terrace	Kontolor, Part of Jalloh Terrace EA 7,12,13
	411 Thunder Hill, Part of Jalloh Terrace	Thunder Hill, Part of Jalloh Terrace EA 35-38
	412 Part of Jalloh Terrace	Part of Jalloh Terrace EA 1-6, 8-11 and 14-34

KNOW YOUR CONSTITUENCIES AND WARDS



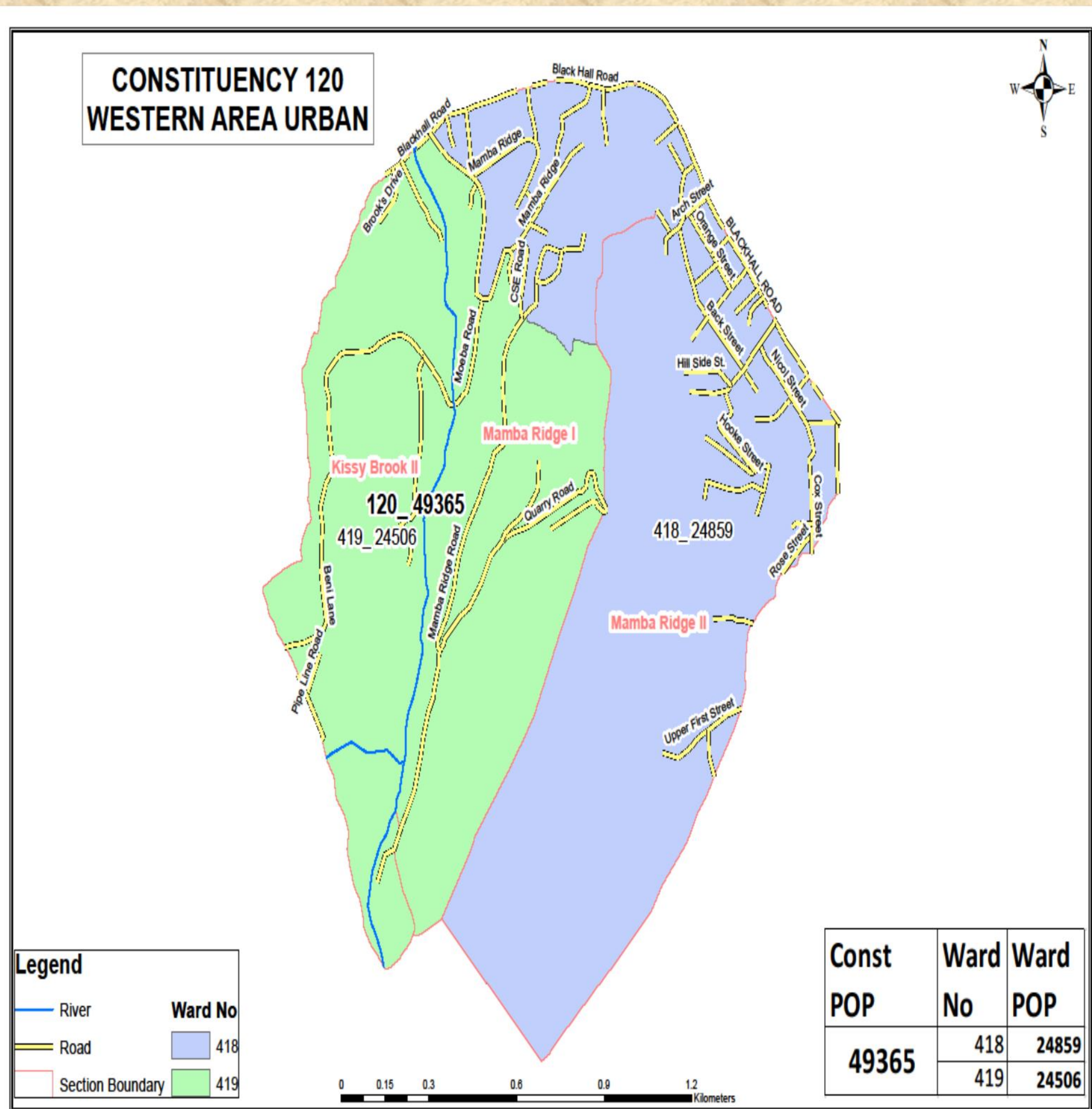
Constituency Number	Ward Number	Section/ Localities
118 Grass Field, Part of Kissy Bye Pass Terminal, Lowcost, Kissy Mess Mess	413 Grass Field, Kissy Bye Pass Terminal	Grass Field, Kissy Bye Pass Terminal EA7-20
	414 Lowcost, Kissy Mess Mess	Whole of Lowcost, Kissy Mess Mess

KNOW YOUR CONSTITUENCIES AND WARDS



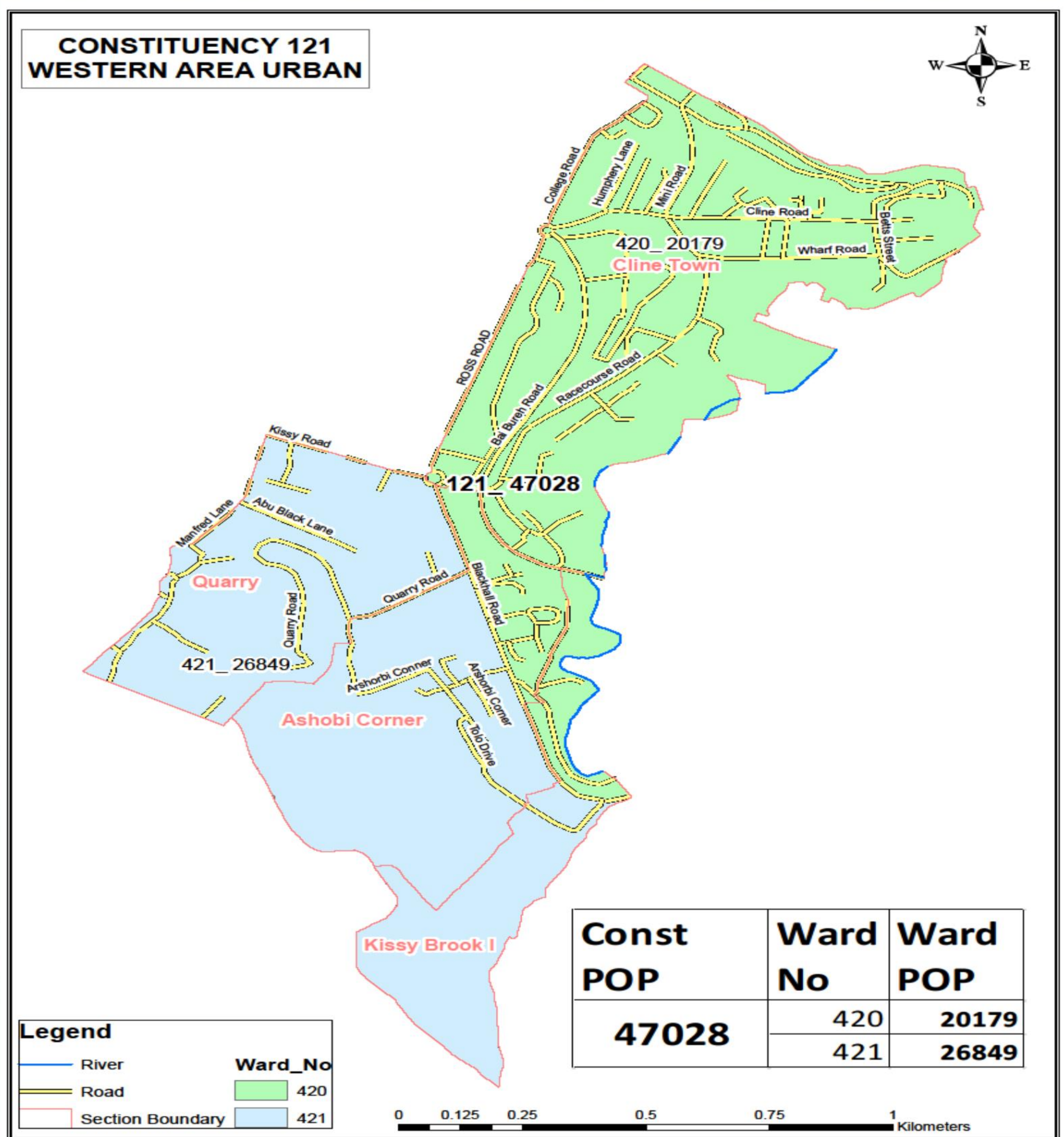
Constituency Number	Ward Number	Section/Localities
119 Part of Kissy Bye Pass Terminal, Kissy Bye Pass Dock Yard, Shell, Kissy Mental,	415 Part of Kissy Bye Pass Terminal, Part of Kissy Bye Pass Dock Yard	Part of Kissy Bye Pass Terminal EA1-6, Part of Kissy Bye Pass Dock Yard EA 6-16,24-30
	416 Shell, Kissy Mental	Whole of Shell, Kissy Mental
	417 Part of Kissy Bye Pass Dock	part of Kissy Bye Pass Dock EA 1-5, 17-23, 31-43

KNOW YOUR CONSTITUENCIES AND WARDS



Constituency Number	Ward Number	Section/Localities
120 Mamba Ridge I and II, Kissy Brook II	418 Mamba Ridge II, Mamba Ridge I	Mamba Ridge II, Mamba Ridge I EA2-18,
	419 Kissy Brook II, Mamba Ridge I	Kissy Brook II, Mamba Ridge I 1, 19-34

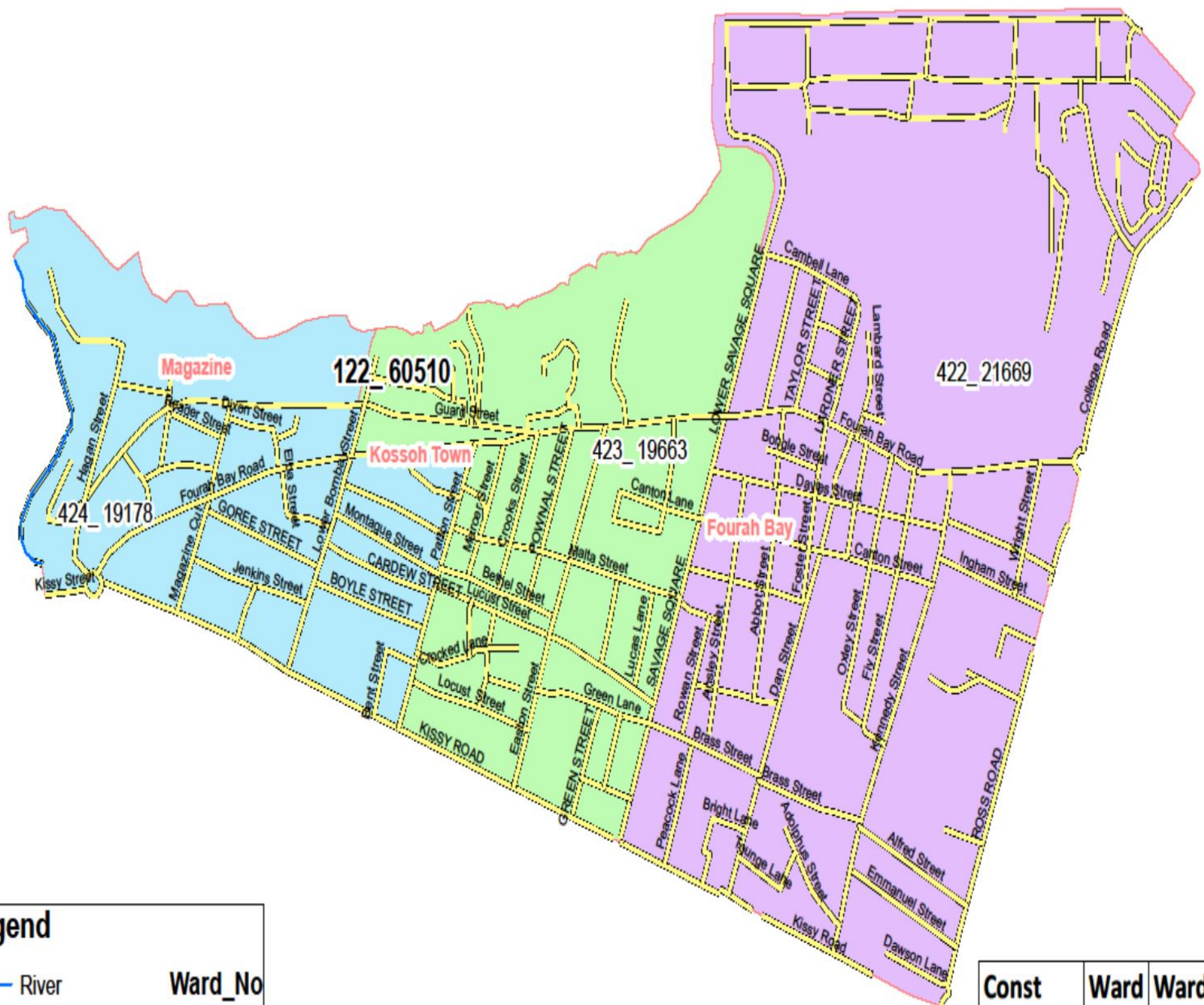
KNOW YOUR CONSTITUENCIES AND WARDS



Constituency Number	Ward Number	Section/Localities
121 Cline Town, Ashobi Corner, Kissy Brook I, Quarry	420 Cline Town, Ashobi Corner, Kissy Brook I	Whole of Cline Town, Part of Ashobi Corner EA 1, Part of Kissy Brook I EA 1-6
	421 Quarry, Ashobi Corner, Kissy Brook I	Quarry, Ashobi Corner 2-30, Kissy Brook I EA 7-13

KNOW YOUR CONSTITUENCIES AND WARDS

CONSTITUENCY 122 WESTERN AREA URBAN



Legend

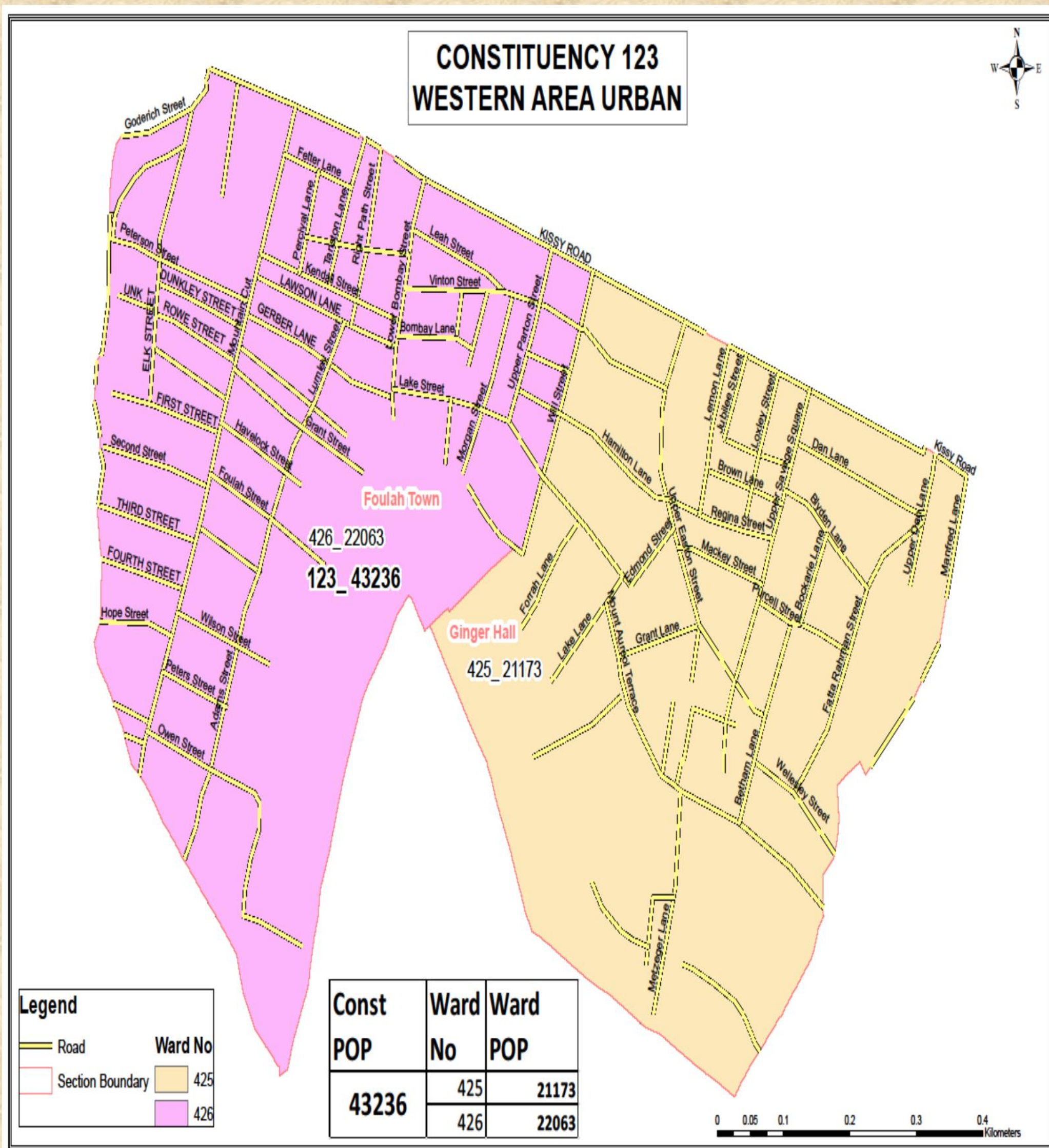
	River	Ward_No
	Road	422
	Section Boundary	423
		424

0 0.075 0.15 0.3 0.45 0.6 Kilometers

Const POP	Ward No	Ward POP
60510	422	21669
	423	19663
	424	19178

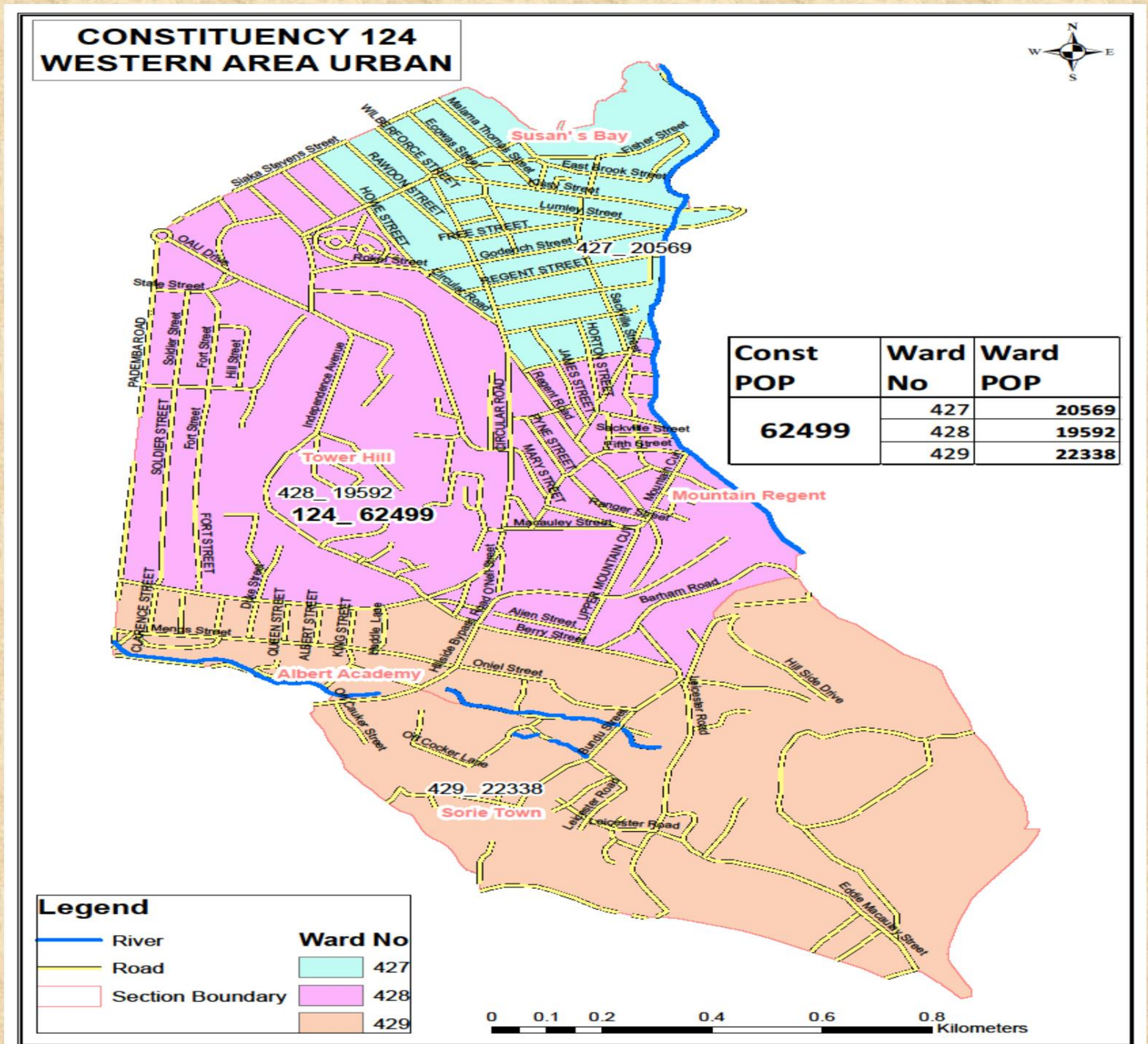
Constituency Number	Ward Number	Section/Localities
122 Fourah Bay, Kossuh Town, Magazine	422 Fourah Bay	Whole of Fourah Bay
	423 Kossuh Town	Part of Kossuh Town EA 1-10, 12-27, 29, 32-39
	424 Magazine , Kossuh Town	Whole of Magazine, part of Kossuh Town EA 1,28,30,31,40 -43

KNOW YOUR CONSTITUENCIES AND WARDS



Constituency Number	Ward Number	Section/Localities
123 Ginger Hall, Foulah Town	425 Ginger Hall	Whole of Ginger Hall
	426 Foulah Town	Whole of Foulah Town

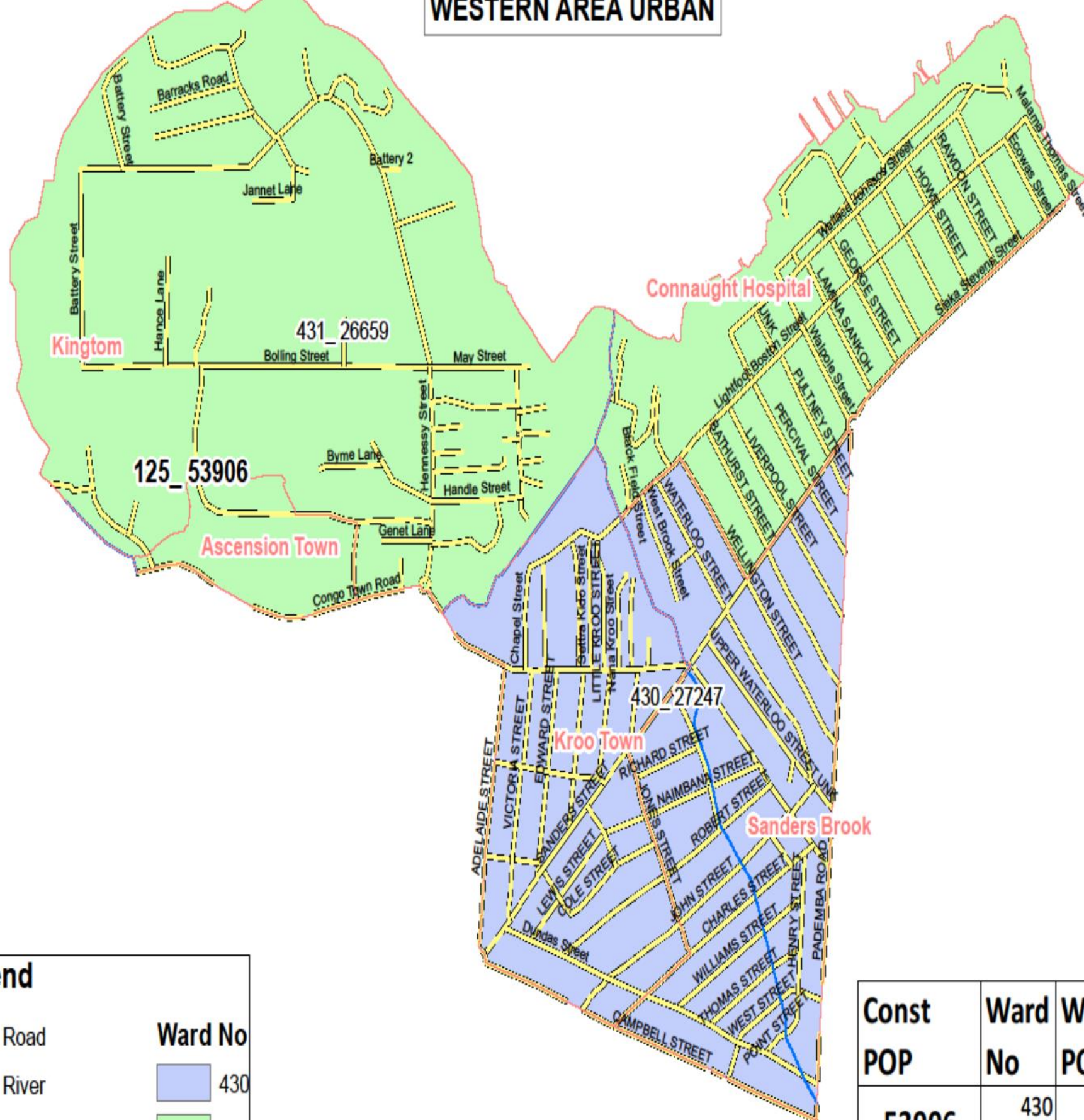
KNOW YOUR CONSTITUENCIES AND WARDS



Constituency Number	Ward Number	Section/Localities
124 Susans Bay, Mountain Regent, Tower Hill, Mountain Regent, Albert Academy, Sorie Town	427 Susans Bay, Mountain Regent	Whole of Susans Bay, Part of Mountain Regent EA1-8
	428 Tower Hill, Mountain Regent	Whole of Tower Hill, part of Mountain Regent EA 9-37
	429 Albert Academy, Sorie Town	Whole of Albert Academy, Sorie Town

KNOW YOUR CONSTITUENCIES AND WARDS

CONSTITUENCY 125 WESTERN AREA URBAN



Legend

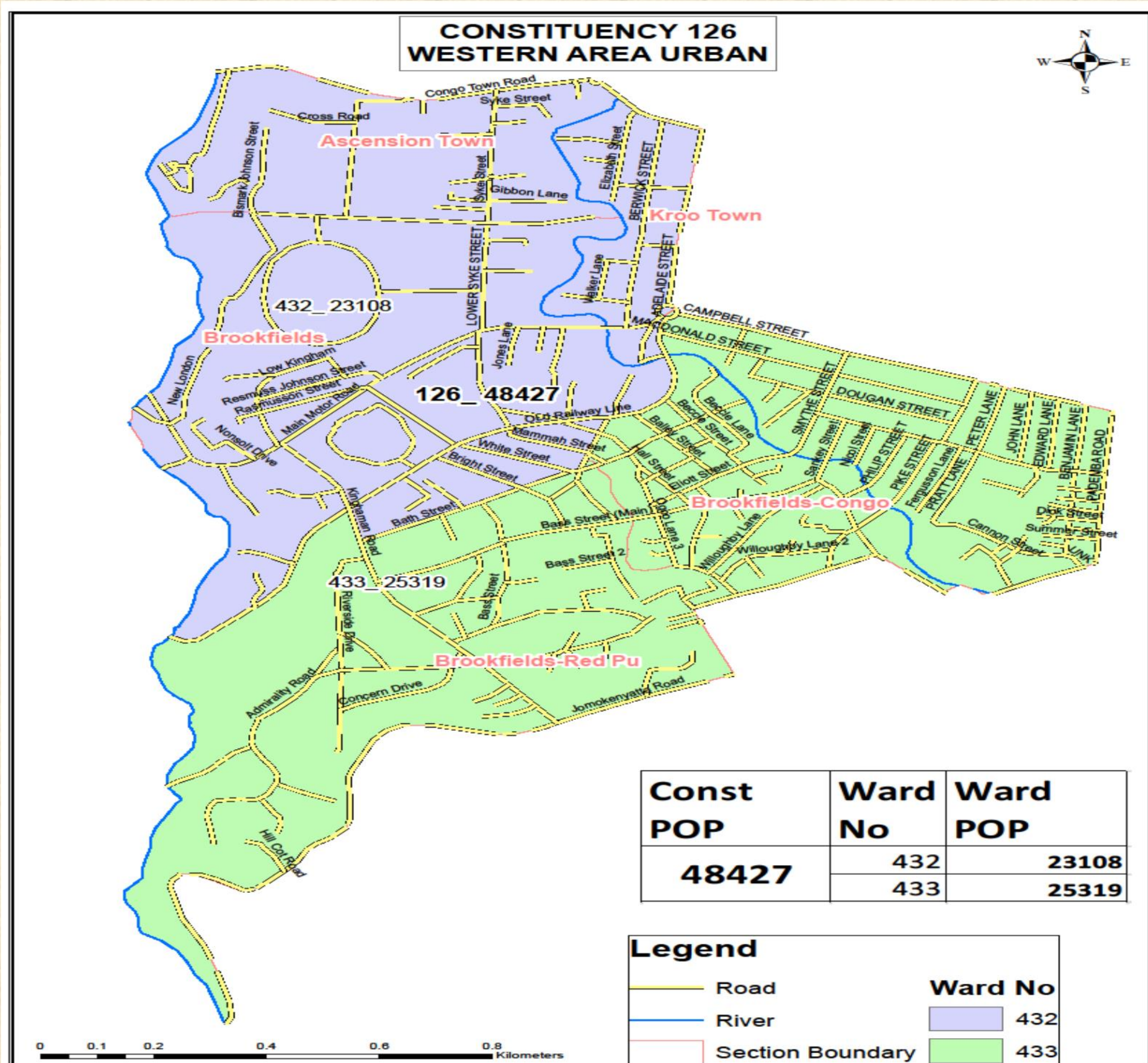
	Road	Ward No
	River	430
	Section Boundary	431

0 0.1 0.2 0.4 0.6 0.8 Kilometers

Const POP	Ward No	Ward POP
53906	430	27247
	431	26659

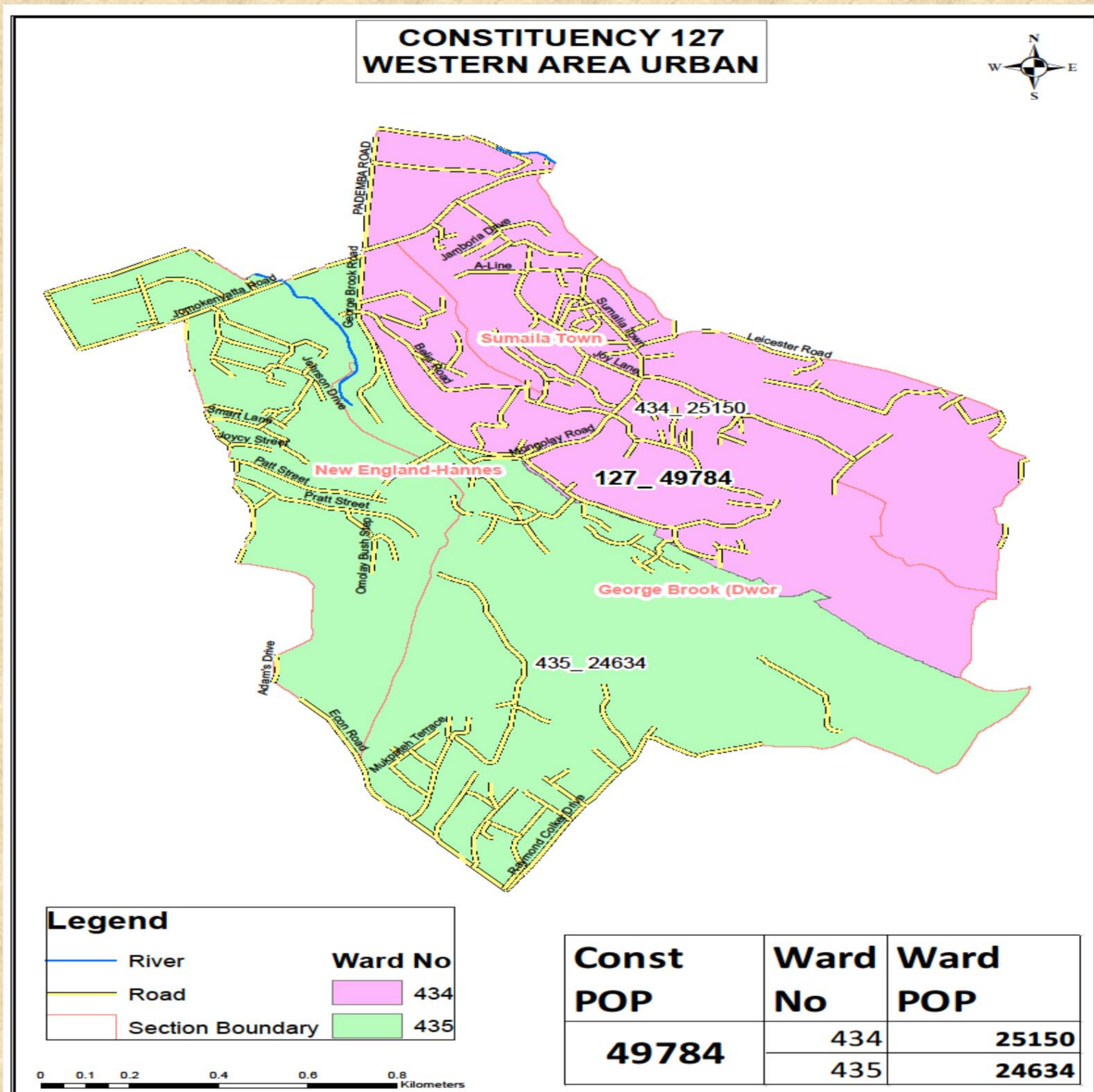
Constituency Number	Ward Number	Section/Localities
125 Sanders Brook, Kroo Town, Kingtom, Connaught Hospital, Ascension Town	430 Sanders Brook, Kroo Town	Whole of Sanders Brook, Part of Kroo Town1-EA 24, 33, 38-45
	431 Kingtom, Con- naught Hospital, Ascension Town	Whole of Kingtom, Whole of Connaught Hospital, Part of Ascension Town EAs 1-5

KNOW YOUR CONSTITUENCIES AND WARDS



Constituency Number	Ward Number	Section/Localities
126 Ascension Town, Brookfields, Brookfields	432 Ascension Town, Brookfields, Brookfields Red- Pump, Kroo Town	Part of Ascension Town EA 6-22, Whole of Brookfields, Part of Brookfields Red-Pump EAs 1-5, Part of Kroo Town EAs 25-32, 34- 37
	433 Brookfields Congo Town, Brookfields Red-Pump	Whole of Brookfields Congo Town, part of Brookfields Red-Pump 6-24

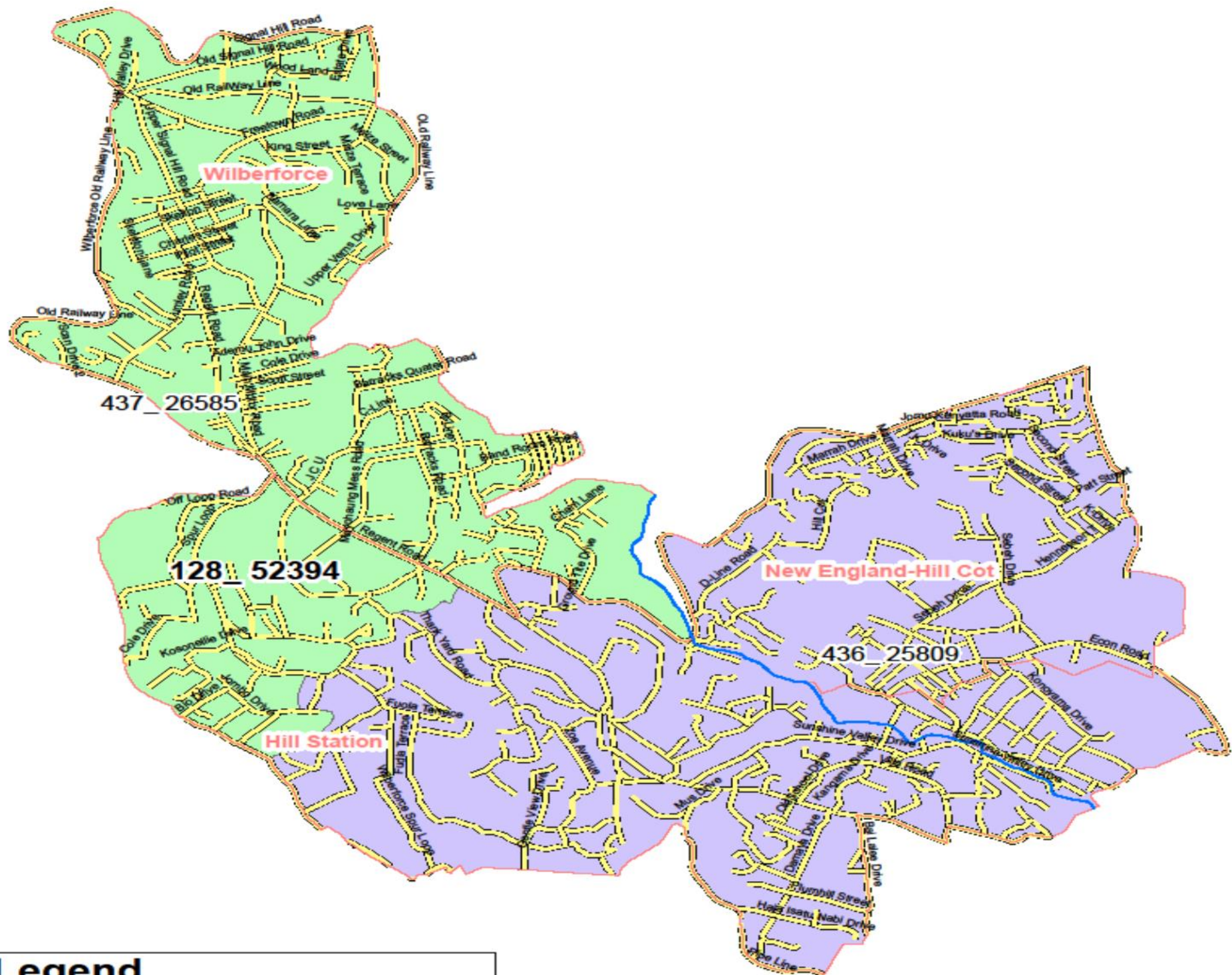
KNOW YOUR CONSTITUENCIES AND WARDS



Constituency Number	Ward Number	Section/Localities
127 Sumaila Town, George Brook, New England Henneson	434 Sumaila Town, George Brook	Sumaila Town, George Brook EAs 1,3,6-15, 27-34, 46-51, 67,68
	435 New England Henneson, George Brook	New England Henneson, George Brook2, 4-5, 16-26, 35 -45, 52-66 and 69

KNOW YOUR CONSTITUENCIES AND WARDS

CONSTITUENCY 128 WESTERN AREA URBAN



Legend

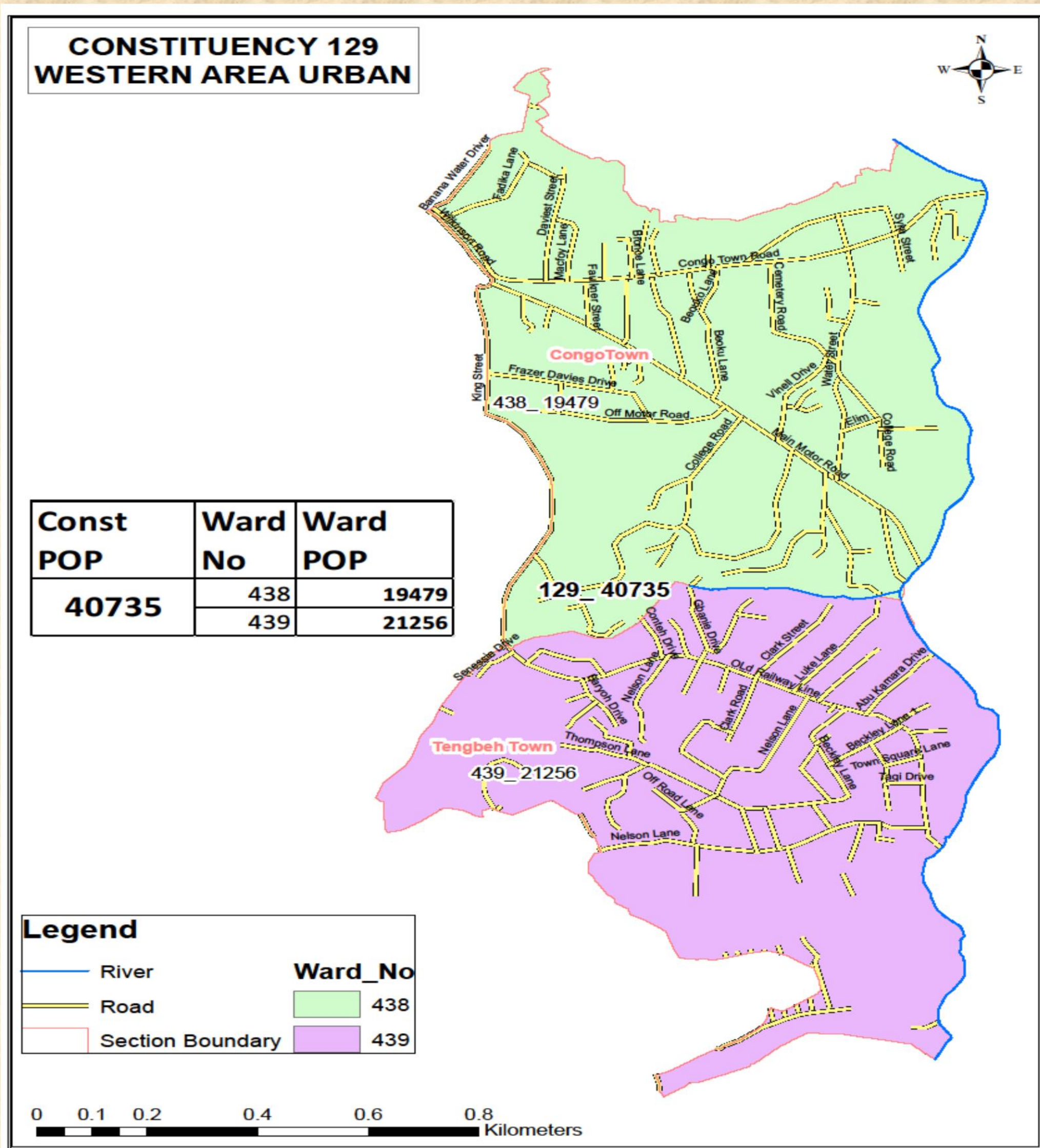
	River	Ward No
	Road	436
	Section Boundary	437

0 0.175 0.35 0.7 1.05 1.4 Kilometers

Const POP	Ward No	Ward POP
52394	436	25809
	437	26585

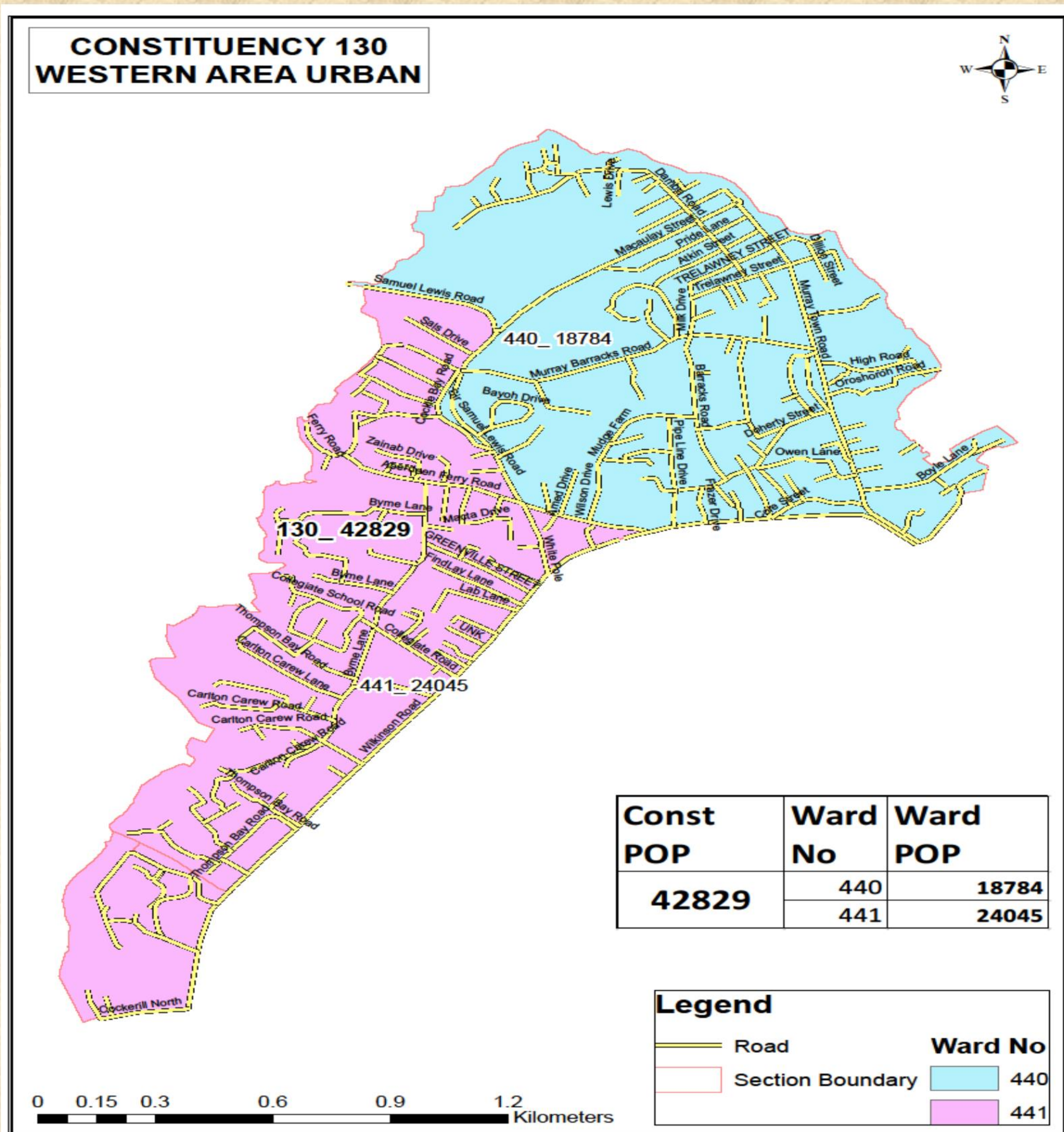
Constituency Number	Ward Number	Section/Localities
128 New England/Hill Cut, Hill Station, Wilberforce	436 New England/Hill Cut, Hill Station	Whole of New England/Hill Cut, Part of Hill Station 3-12, 16-33 and 35
	437 Wilberforce, Hill Station	Whole of Wilberforce, part of Hill Station EA 1,2,13,14,15,34

KNOW YOUR CONSTITUENCIES AND WARDS



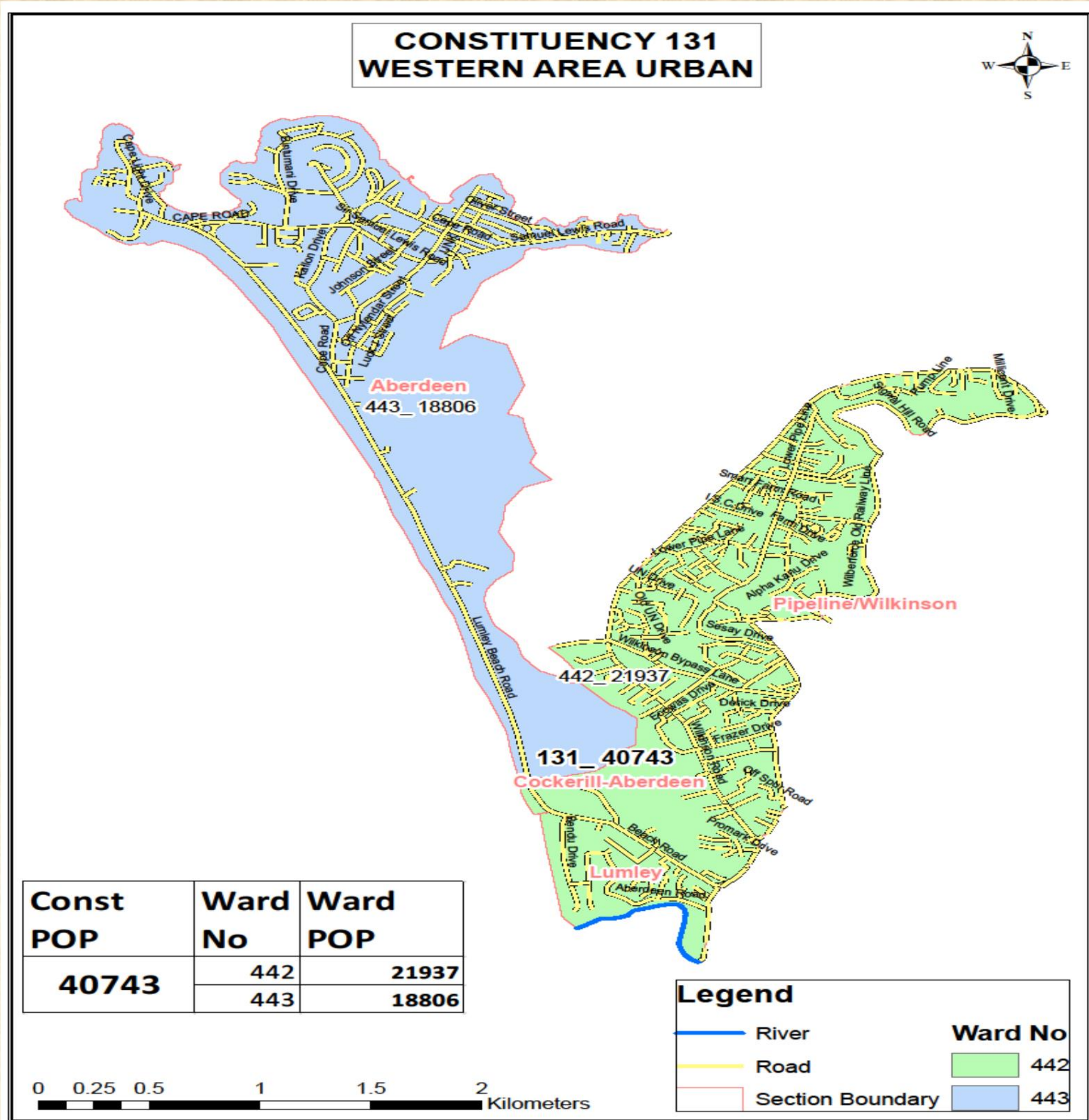
Constituency Number	Ward Number	Section/Localities
129 Congo Town, Tengbeh Town	438 Congo Town	Whole of Congo Town
	439 Tengbeh Town	Whole of Tengbeh Town

KNOW YOUR CONSTITUENCIES AND WARDS



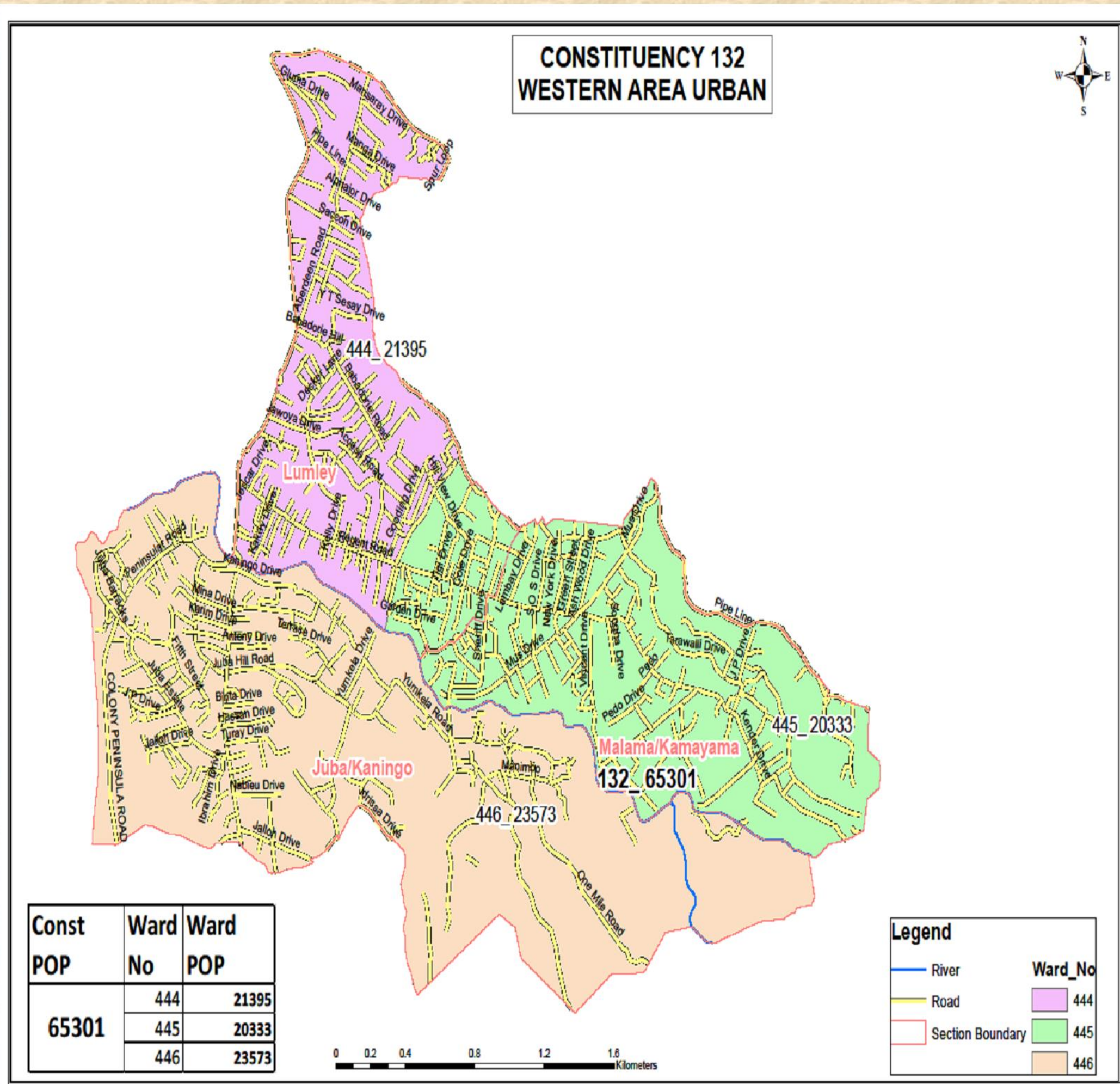
Constituency Number	Ward Number	Section/Localities
130 Murray Town, Cocker Bay/Collegiate, Cockerill / Aberdeen	440 Murray Town	Whole of Murray Town
	441 Cocker Bay/Collegiate, Cockerill / Aberdeen	Whole of Cocker Bay/ Collegiate, Part of Cockerill / Aberdeen EA 1-5

KNOW YOUR CONSTITUENCIES AND WARDS



Constituency Number	Ward Number	Section/Localities
131 Pipeline / Wilkinson Road, Cockerill / Aberdeen, Lumley, Aberdeen	442 Pipeline / Wilkinson Road, Cockerill / Aberdeen, Lumley	Whole of Pipeline / Wilkinson Road, part of Cockerill / Aberdeen 6,7-21, part of Lumley EA 56-60
	443 Aberdeen	Whole of Aberdeen

KNOW YOUR CONSTITUENCIES AND WARDS

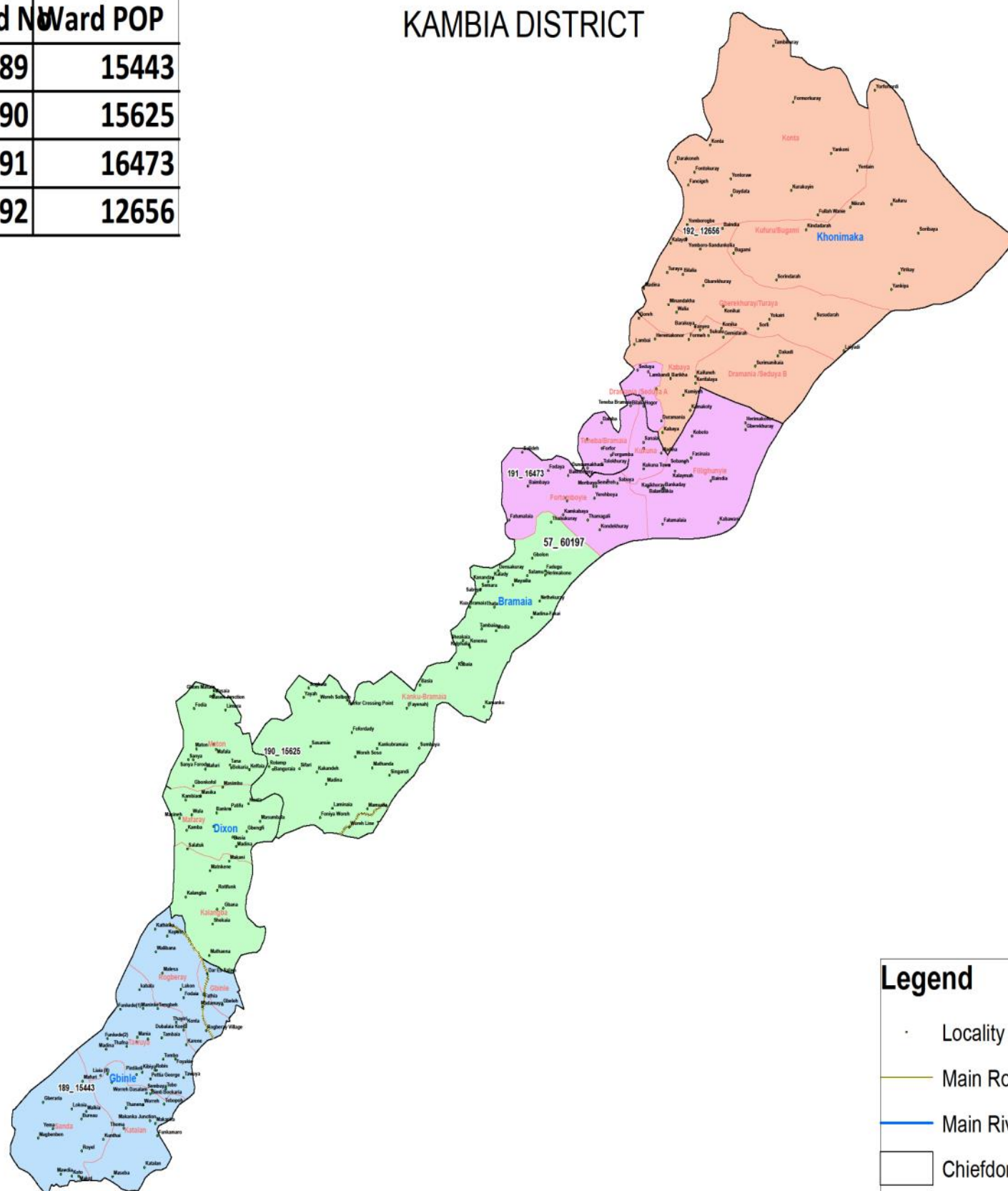


Constituency Number	Ward Number	Section/Localities
132 Lumley, Malama / Kamayama, Juba / Kaningo	444 Lumley	Part of Lumley EA1-35, 37-38, and 48-55
	445 Malama / Kamayama, Lumley	Whole of Malama / Kamayama, Part of Lumley 36, 39 to 47,
	446 Juba / Kaningo	Whole of Juba / Kaningo

KNOW YOUR CONSTITUENCIES AND WARDS

CONSTITUENCY 57 KAMBIA DISTRICT

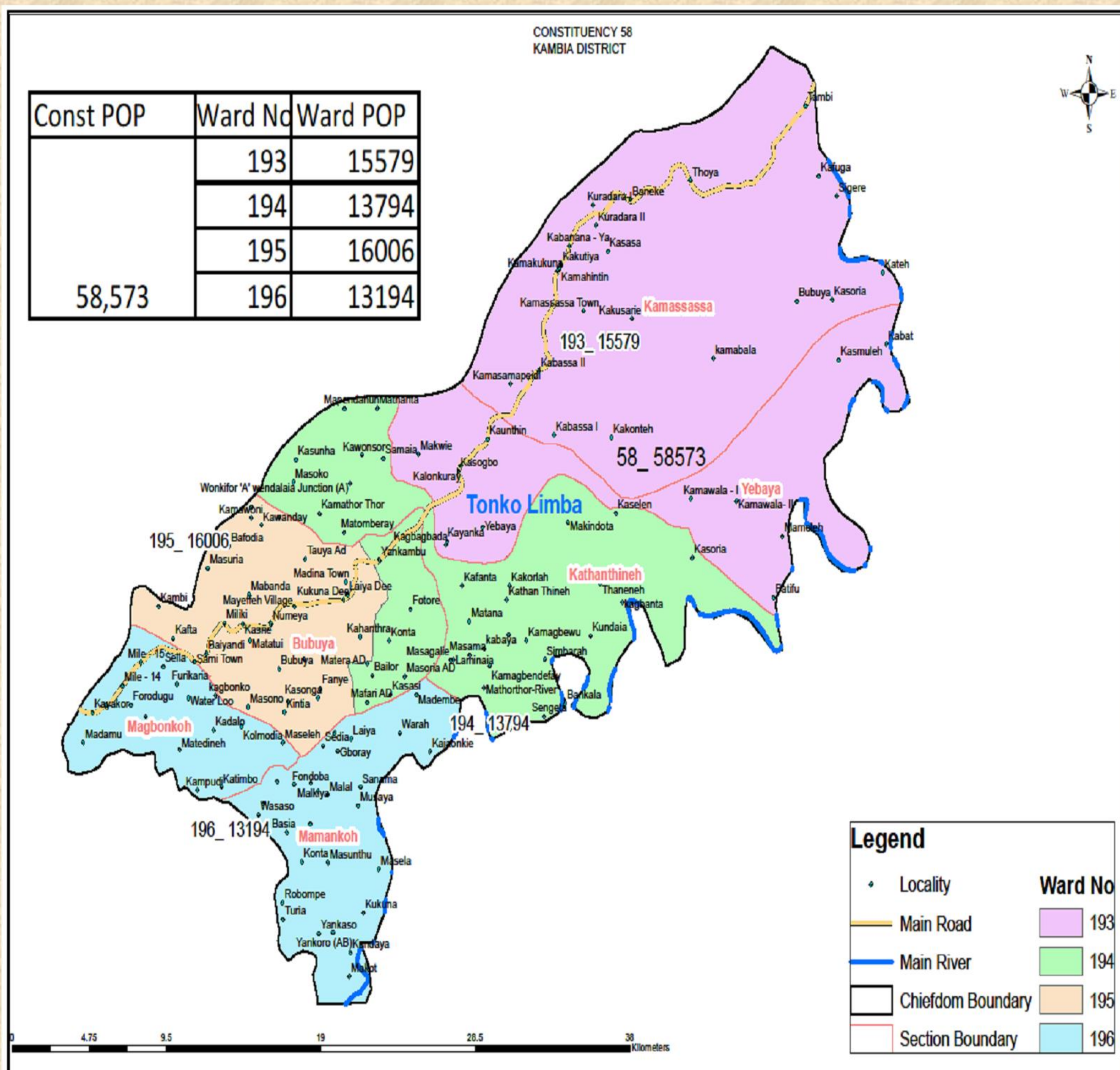
Const POP	Ward No	Ward POP
60,197	189	15443
	190	15625
	191	16473
	192	12656



Legend	
Locality	Ward_No
Main Road	189
Main River	190
Chiefdom Boundary	191
Section Boundary	192

Constituency Number	Ward Number	Section/Localities
057 Dixon (Mafaray, Maton, Kalangba), Gbinle (Gbinle, Katalan, Rogberay, Sanda, Tawuya), Bramaia (Dramania /Seduya A, Dramania / Seduya B, Fillighunye, Fortomboyie, Gberekhuray/Turaya, Kabaya, Kanku- Bramaia, Konta, Kufuru/Bugami, Kukuna, Teneba/Bramaia.	189 Gbinle Dixon	Gbinle, Katalan, Rogberay, Sanda, Tawuya
	190 Bramaia, Gbinle Dixon	Bramaia (Kanku-Bramaia), Gbinle Dixon (Kalangba, Mafaray, Maton)
	191 Bramaia	Bramaia (Dramania /Seduya A, Fillighun- ye, Fortomboyie, Kukuna, Teneba/ Bramaia)
	192 Bramaia	Dramania /Seduya B, Gberekhuray/ Tura- ya, Kabaya, Konta, Kufuru/Bugami.

KNOW YOUR CONSTITUENCIES AND WARDS



Constituency Number	Ward Number	Section/Localities
<p style="text-align: center;">058</p> <p>Tonko Limba (Bubuya, Kamassassa, Kathanthineh, Magbonkoh, Mamankoh, Yebaya)</p>	<p style="text-align: center;">193</p> <p style="text-align: center;">Tonko Limba</p>	Kamassassa, Yebaya
	<p style="text-align: center;">194</p> <p style="text-align: center;">Tonko Limba</p>	Bubuya 21-23, Kathanthineh
	<p style="text-align: center;">195</p> <p style="text-align: center;">Tonko Limba</p>	Bubuya 1 to 20
	<p style="text-align: center;">196</p> <p style="text-align: center;">Tonko Limba</p>	Magbonkoh, Mamankoh

KNOW YOUR CONSTITUENCIES AND WARDS

CONSTITUENCY 59 KAMBIA DISTRICT



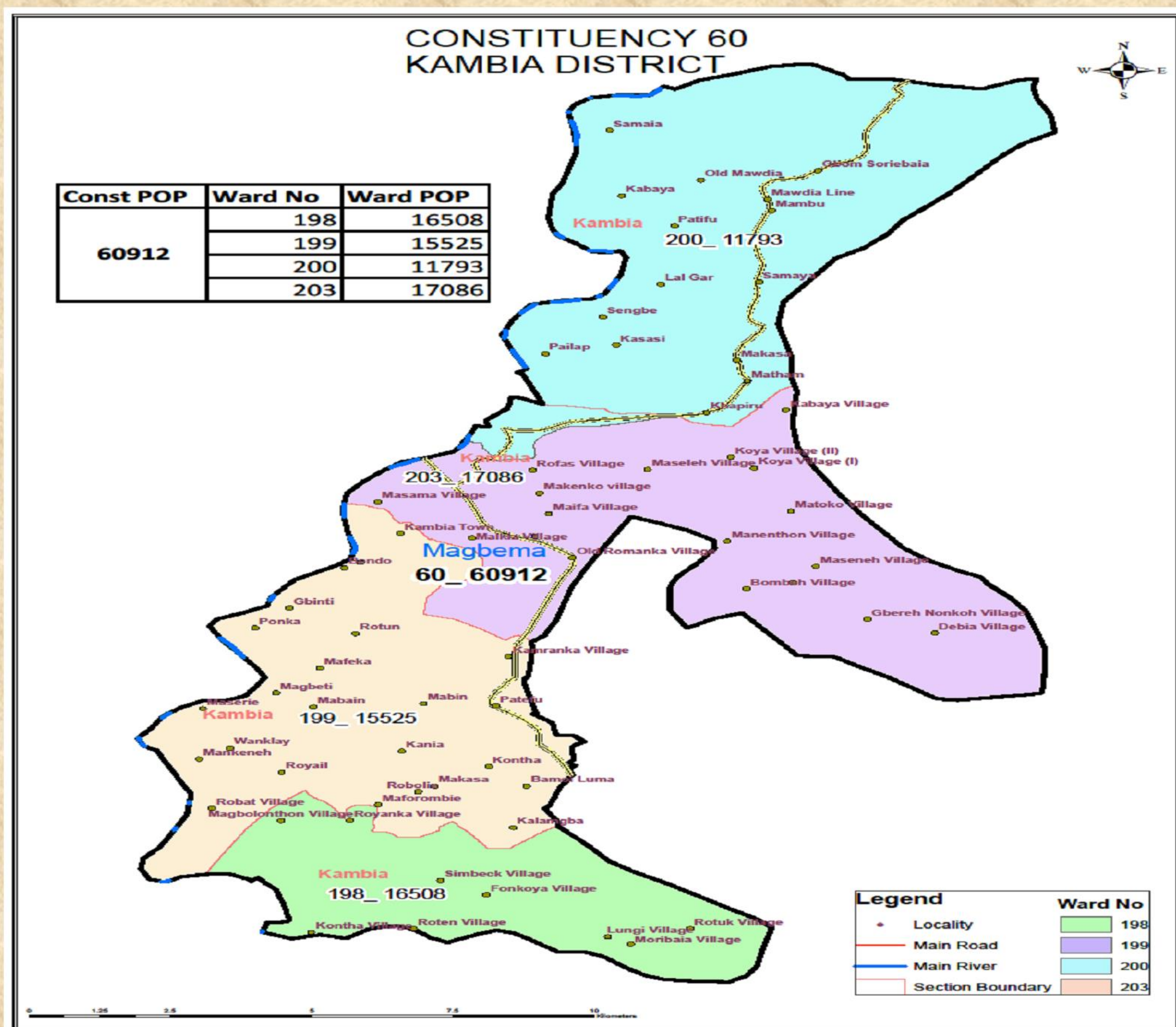
Const POP	Ward No	Ward POP
47972	197	16175
	201	15679
	202	16118



Legend	
•	Locality
—	Main Road
—	Main River
	Chiefdom Boundary
	Section Boundary
Ward_No	
197	
201	
202	

Constituency Number	Ward Number	Section/Localities
059 Masungbala (Benna, Kawula, Nonko, Samu), Muna Thalla (Barmoi, Kayenkassa, Mapolon, Maserie, Matengha, Matilba, Sumbuya, Thalla), Magbema (Kamba)	201 Masungbala	Masungbala (Benna, Kawula, Nonko, Samu)
	202 Masungbala	Masungbala (Barmoi, Kayenkassa, Mapolon, Maserie, Matengha, Matilba, Sumbuya, Thalla)

KNOW YOUR CONSTITUENCIES AND WARDS



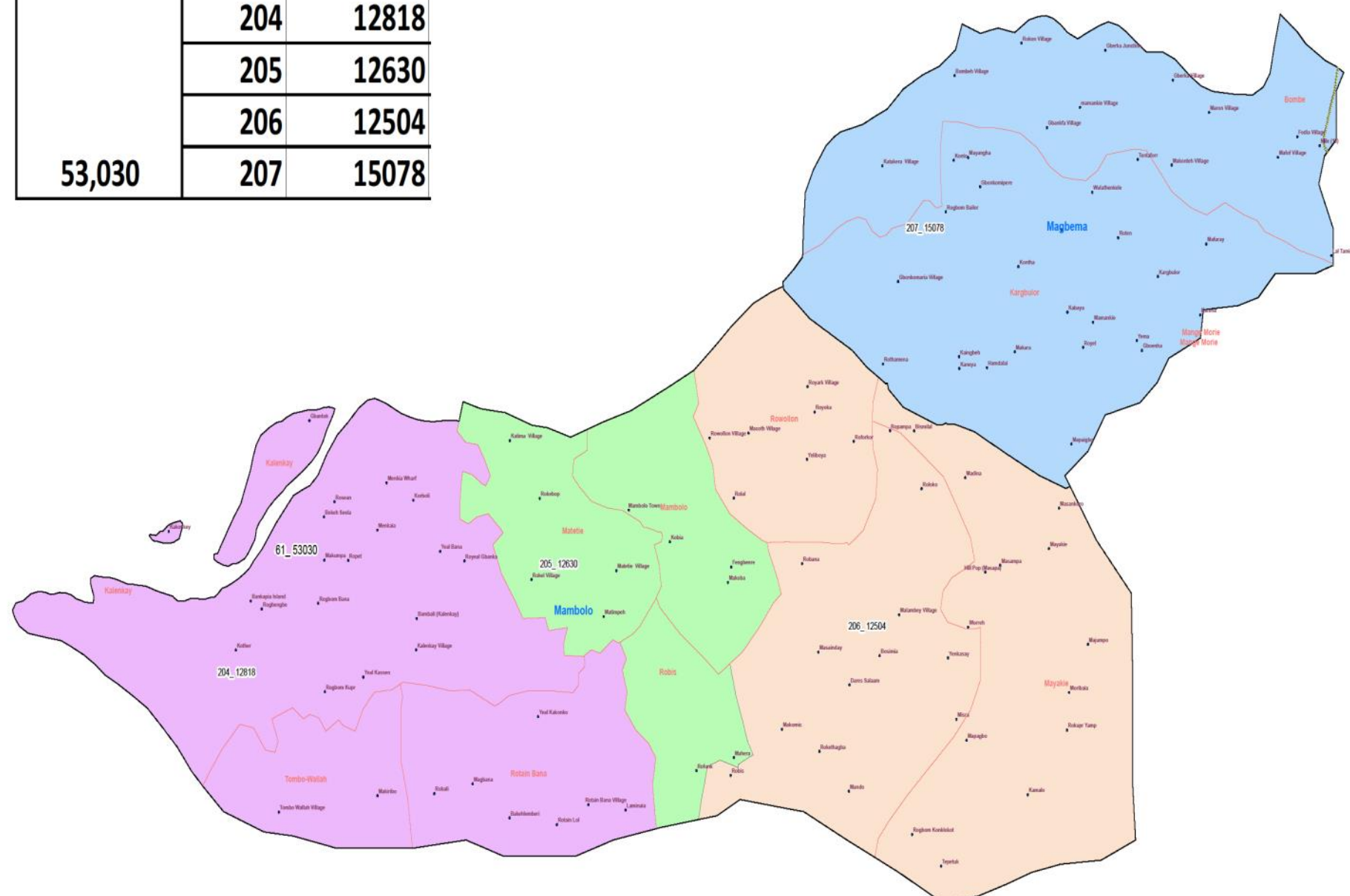
Constituency Number	Ward Number	Section/Localities
060 Magbema (Kambia, Robat, Rokupr, Tormina)	197 Magbema	Kambia
	198 Magbema	Rokupr
	199 Magbema	Robat
	200 Magbema	Kambia 1 to 19, Tormina
	203 Magbema	Magbema (Kambia EA 20 to 57)

KNOW YOUR CONSTITUENCIES AND WARDS

CONSTITUENCY 61 KAMBIA DISTRICT



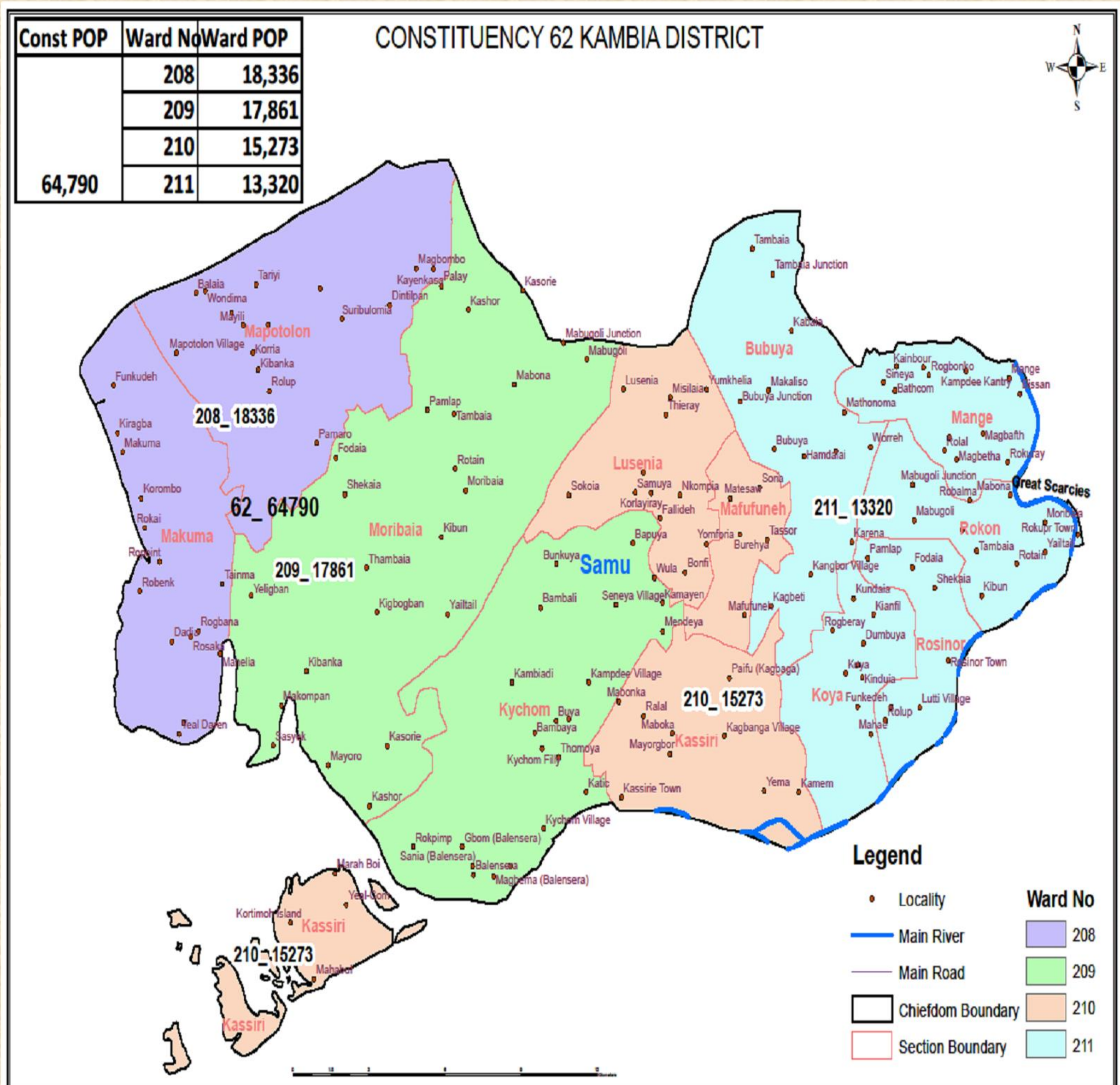
CONST POP	Ward No	Word PoP
53,030	204	12818
	205	12630
	206	12504
	207	15078



Legend	
• Locality	Word No
— Main River	204
— Main Road	205
□ Chiefdom Boundary	206
□ Section Boundary	207

Constituency Number	Ward Number	Section/Localities
061 Magbema (Bombe, Kargbulo), Mambolo (Kalenkay, Mambolo, Matetie, Mayakie, Robis, Rotain Bana, Rowollon, Tombo-Wallah)	204 Mambolo	Mambolo (Kalenkay, Rotain Bana, Tombo-Wallah),
	205 Mambolo	Mambolo (Mambolo, Matetie, Robis EA 7)
	206 Mambolo	Mambolo (Mayakie, Robis EA 1 to6,8, Rowollon)
	207 Magbema	Magbema (Bombe, Kargbulo)

KNOW YOUR CONSTITUENCIES AND WARDS



Constituency Number	Ward Number	Section/Localities
062 Samu (Bubuya, Kassiri, Koya, Kychom, Lusenia, Mafufuneh, Makuma, Mange, Mapotolon, Moribaia, Rokon, Rosinor)	208 SAMU	SAMU (Makuma, Mapotolon)
	209 SAMU	SAMU (Kychom, Moribaia)
	210 SAMU	SAMU (Kassiri, Lusenia, Mafufuneh)
	211 SAMU	SAMU (Bubuya, Koya, Mange, Rokon, Rosinor)