

Montserrado County Electoral District No. 1 2011

Voter registration centers have been assigned to electoral districts. Therefore, a person is assigned to the same electoral district of the center where he or she registered.

The final roll of registrants (after the Exhibition Exercise) is displayed. The provisional roll was utilized during the delineation exercise.

Voter Registration Centers		
VRC Code	Name	Total
30002	Goba Town Public School	1,166
30003	Sackie Town Public School	621
30028	Careysburg High School	812
30029	Careysburg Admin Building	1,014
30072	Crozierville Town Hall	1,069
30101	Euphemial Barclay School	1,250
30102	Morris Farm School	1,968
30103	Blopa Public School	726
30104	Fendall Public School	646
30105	Fendall U.L. Palava Hut	1,891
30138	Children Home School	894
30140	Youth Camp Auditorium	1,322
30141	Freeman Reserved Public Sch.	834
30147	Bernard Curve Palava Hut	636
30148	David A. Day Mem. Lutheran Sch.	325
30149	Raymond Camp School	347
30170	Kartoe Public School	550
30177	Kingsville Public School	1,506
30178	Kingsville Public School	1,559
30179	15th Gate Community School	814
30180	Kpayaquelleh Palava Hut	377
30189	Louisiana Waterside Comm. Sch.	419
30190	King's Farm Community School	1,235
30191	Mary Paye Farm Public School	490
30194	Gwee Town Palava Hut	769
30195	Tarquoi Town Palava Hut	423
30196	Koon Town Public School	1,285
30197	Manamu Town Palava Hut	516
30215	Zingbor Town Hall	777
30270	Sasstown Community School	444
30328	New Land IDP Camp Comm. Hall	374
30329	New Land IDP Camp Comm. Hall	447
30330	Clean Town Palava Hut	500
30331	Zannah Town Public School	1,200
30332	Moisee Town Public School	244
30333	Yeakpai Town Public School	1,110
30334	Yeagbah Town Public School	753
30335	Nyehn Town Public School	1,398
30432	C. H. Henry Public School	127
30433	Jesus Christ Children Int'l School	221
30434	Hart Town Hall	221
30435	Yarkpazuah Palava Hut	1,021
30436	Pleemu Public School	1,459
Total Registrants (After Exhibition):		35,760

NOTE: Administrative unit boundaries shown here do not represent official endorsement by the National Elections Commission or the Government of Liberia. The process for the accurate demarcation and mapping of administrative units is currently on-going. Upon completion of this process, the Government of Liberia shall release the official boundaries for administrative units of Liberia

Legend

- Voter Registration Center
- ▭ County Boundary
- ▭ Electoral District Boundary
- ▭ Administrative District Boundary
- ▭ Amalgamated Area Boundary

Data Sources:
 2011 National Voter Registration Exercise- National Elections Commissions
 2009-2010 Administrative Boundary & Locality Revalidation Project - Inter-Agency Taskforce on Delimitation (IATD: MIA, MLME, NEC, LISGIS)
 2007 National Geographic Planning - Liberia Institute of Statistics & Geo-Information Services (LISGIS)
 2006-2007 Boundary Harmonization Exercise - Special Joint Stakeholders Collaborative Committee (SJSCC)



Scale: 310,000
 Map Projection: UTM Zone 29N
 Datum: WGS 84
 Unit: Meter



Montserrado County Electoral District No. 2 2011

Voter Registration Centers

VRC Code	Name	Total
30036	Johnsonville Public School	1,577
30091	Fairfield Baptist School	1,870
30099	Hope For Life School	1,539
30100	Our Lady of Fatama School	2,699
30192	Light Enterprises Academy & Vocational School System	1,832
30193	YMCA - Nekely Town	2,074
30213	NRC School	1,785
30214	Child Friendly Space	1,125
30223	Monrovia Vocational Training Cen.	2,307
30224	Monrovia Vocational Training Cen.	1,754
30225	New Hope Academy	2,029
30226	Bassa Town Community School	607
30227	St. Francis School	3,106
30228	Calvary Temple A.G.M. High Sch.	2,155
30229	Calvary Temple A.G.M. High Sch.	2,170
30230	Ma Bendu I. Sheriff School	1,855
30231	Muslim Solidarity Arabic & English School	2,327
30232	Star Baptist School	1,685
Total Registrants (After Exhibition):		34,496

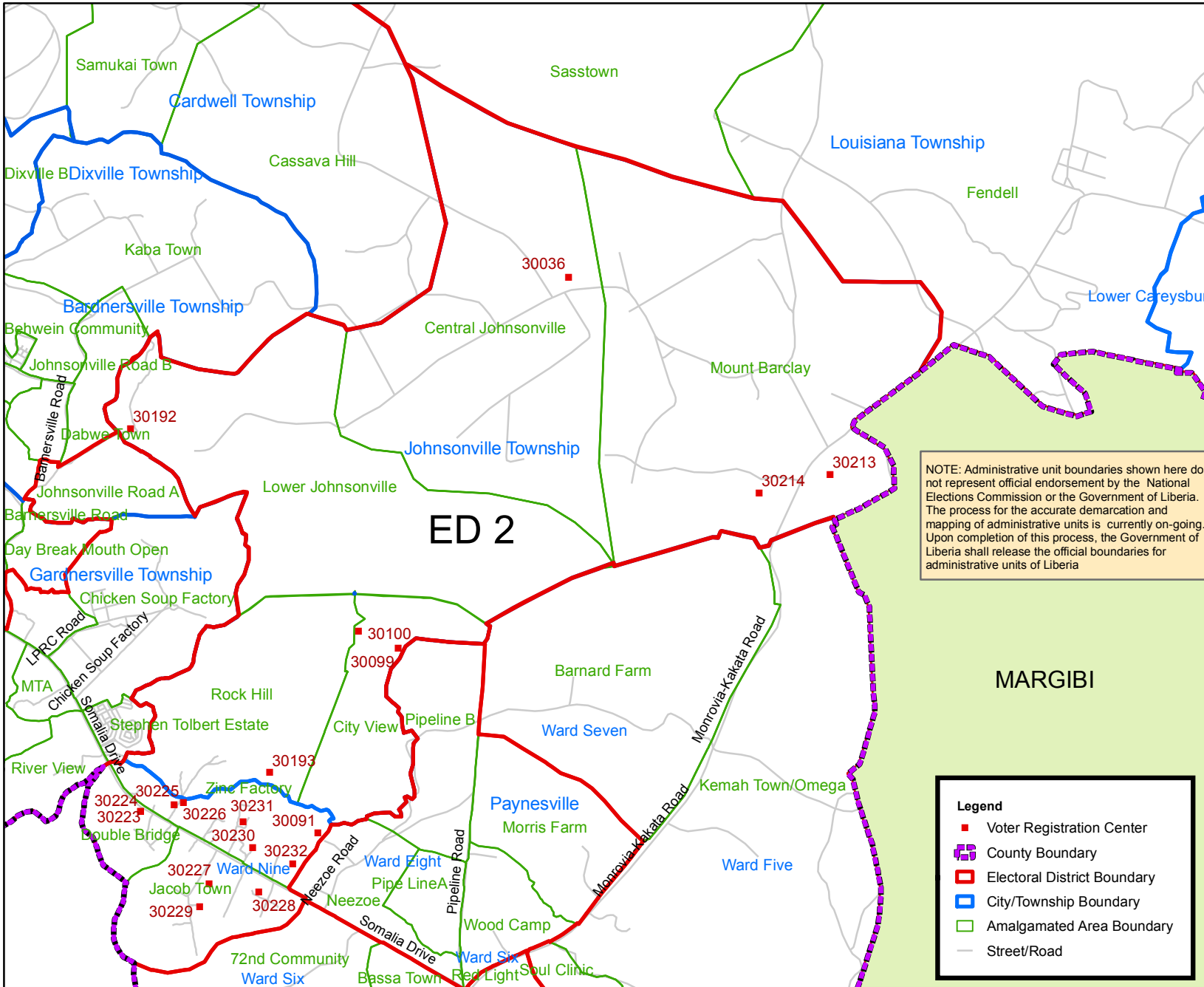
NOTE: Administrative unit boundaries shown here do not represent official endorsement by the National Elections Commission or the Government of Liberia. The process for the accurate demarcation and mapping of administrative units is currently on-going. Upon completion of this process, the Government of Liberia shall release the official boundaries for administrative units of Liberia

Legend

- Voter Registration Center
- ▭ County Boundary
- ▭ Electoral District Boundary
- ▭ City/Township Boundary
- ▭ Amalgamated Area Boundary
- Street/Road

Voter registration centers have been assigned to electoral districts. Therefore, a person is assigned to the same electoral district of the center where he or she registered.

The final roll of registrants (after the Exhibition Exercise) is displayed. The provisional roll was utilized during the delineation exercise.



Data Sources:
 2011 National Voter Registration Exercise- National Elections Commissions
 2009-2010 Administrative Boundary & Locality Revalidation Project - Inter-Agency Taskforce on Delimitation (IATD: MIA, MLME, NEC, LISGIS)
 2007 National Geographic Planning - Liberia Institute of Statistics & Geo-Information Services (LISGIS)
 2006-2007 Boundary Harmonization Exercise - Special Joint Stakeholders Collaborative Committee (SJSCC)



Scale: 65,000
 Map Projection: UTM Zone 29N
 Datum: WGS 84
 Unit: Meter



Montserrado County Electoral District No. 3 2011

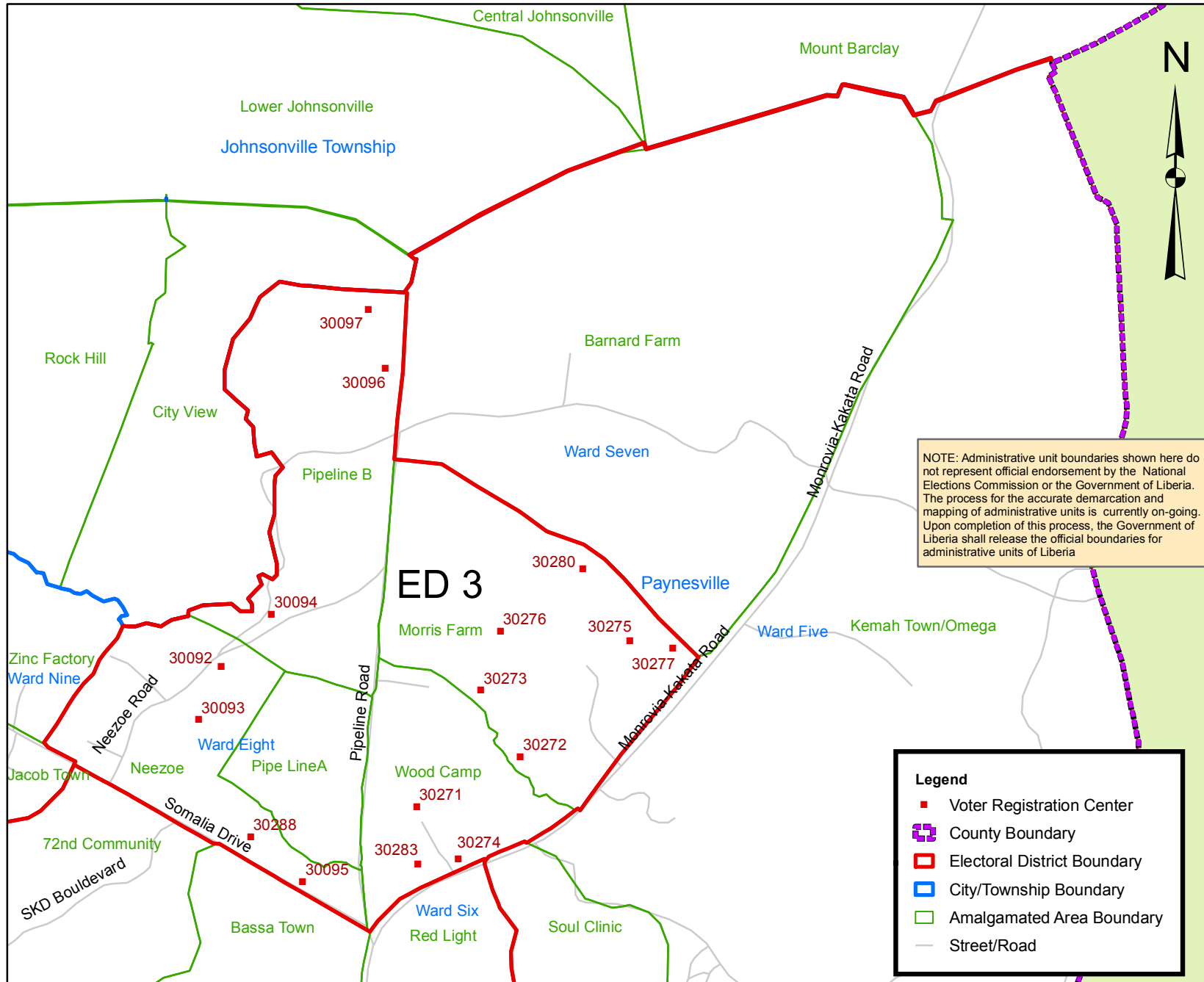
Voter Registration Centers

VRC Code	Name	Total
30092	Aaron G. Burgess Momerial Aca.	2,363
30093	Christian Methodist School	1,977
30094	New Jerusalem Baptist Church	2,619
30095	Salvation Army	3,003
30096	Int'l Christian Sch. of Prime Sys.	2,102
30097	Small Catholic & IDP Camp	2,120
30271	Revival Temple A.G.M School	2,458
30272	Jawalla Community School	1,691
30273	Billie Call Christian Institute	2,360
30274	Billie Call Christian Institute	2,293
30275	Victorial A. William High Sch.	1,455
30276	Factory Comm. Christian Aca.	2,486
30277	Practical Trade Training Cen.	2,886
30280	Messiah Mission School	1,893
30283	David G. Barshell Sr. School	2,730
30288	Paynesville Central Aca.	3,600
Total Registrants (After Exhibition):		38,036

NOTE: Administrative unit boundaries shown here do not represent official endorsement by the National Elections Commission or the Government of Liberia. The process for the accurate demarcation and mapping of administrative units is currently on-going. Upon completion of this process, the Government of Liberia shall release the official boundaries for administrative units of Liberia

Legend

- Voter Registration Center
- ▣ County Boundary
- ▭ Electoral District Boundary
- ▭ City/Township Boundary
- ▭ Amalgamated Area Boundary
- Street/Road



Voter registration centers have been assigned to electoral districts. Therefore, a person is assigned to the same electoral district of the center where he or she registered.

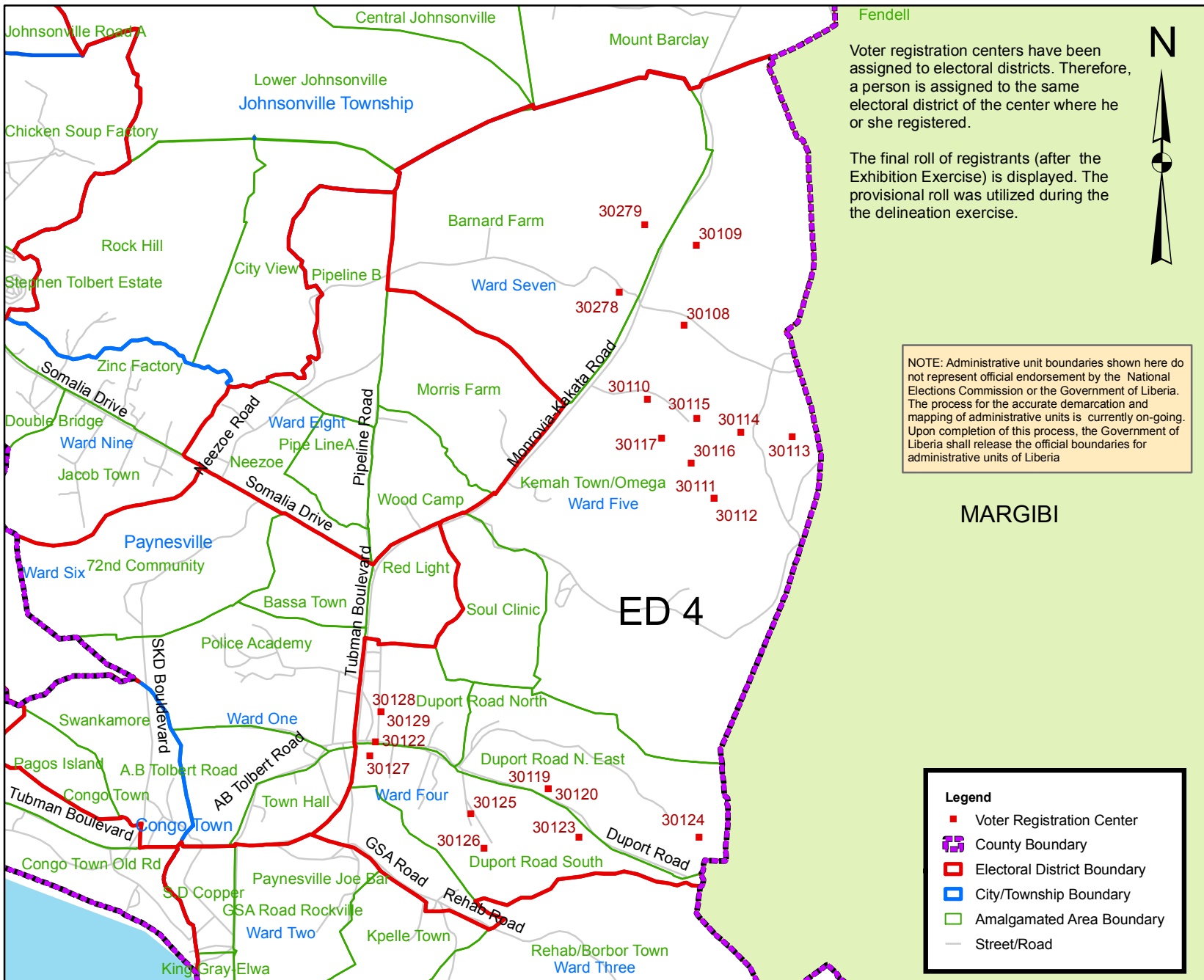
The final roll of registrants (after the Exhibition Exercise) is displayed. The provisional roll was utilized during the delineation exercise.

Data Sources:
 2011 National Voter Registration Exercise- National Elections Commissions
 2009-2010 Administrative Boundary & Locality Revalidation Project - Inter-Agency Taskforce on Delimitation (IATD: MIA, MLME, NEC, LISGIS)
 2007 National Geographic Planning - Liberia Institute of Statistics & Geo-Information Services (LISGIS)
 2006-2007 Boundary Harmonization Exercise - Special Joint Stakeholders Collaborative Committee (SJSCC)



Scale: 35,000
 Map Projection: UTM Zone 29N
 Datum: WGS 84
 Unit: Meter





Voter registration centers have been assigned to electoral districts. Therefore, a person is assigned to the same electoral district of the center where he or she registered.

The final roll of registrants (after the Exhibition Exercise) is displayed. The provisional roll was utilized during the delineation exercise.

NOTE: Administrative unit boundaries shown here do not represent official endorsement by the National Elections Commission or the Government of Liberia. The process for the accurate demarcation and mapping of administrative units is currently on-going. Upon completion of this process, the Government of Liberia shall release the official boundaries for administrative units of Liberia

Legend

- Voter Registration Center
- ▭ County Boundary
- ▭ Electoral District Boundary
- ▭ City/Township Boundary
- ▭ Amalgamated Area Boundary
- Street/Road

Montserado County Electoral District No. 4 2011

Voter Registration Centers		
VRC Code	Name	Total
30108	Christian Home Ministries Church Int'l	1,223
30109	Omega Comm. Christian Aca.	800
30110	Brighter Day Perparatory School	1,778
30111	Soul Clinic Mission/Maggie Lampkins Institute	2,122
30112	Soul Clinic Mission/Maggie Lampkins Institute	2,106
30113	Kingdom Foundation Institute	1,566
30114	St. Samuel Elem. & Jr. High Sch.	1,449
30115	S. Patrick Jallah School	1,603
30116	Tomorrow People Foundation	1,995
30117	Sammy M. Dukuly School	1,612
30119	Seymour Grann School	1,920
30120	Seymour Grann School	1,605
30122	Rik-C Day Care, Nursery & Pre-Sch.	2,059
30123	Dave R. Inman Int'l School	947
30124	Zinah Foundation School	945
30125	Stronger Hope Central Academy	1,978
30126	Rev. Mother Sarah Sch. System	2,875
30127	William Bean Institute/Worldwide	1,796
30128	Nathan E. Gibson School	2,081
30129	Nathan E. Gibson School	2,845
30278	Whein Town Public School	2,081
30279	Charles F. Caine School	2,049
Total Registrants (After Exhibition):		39,435

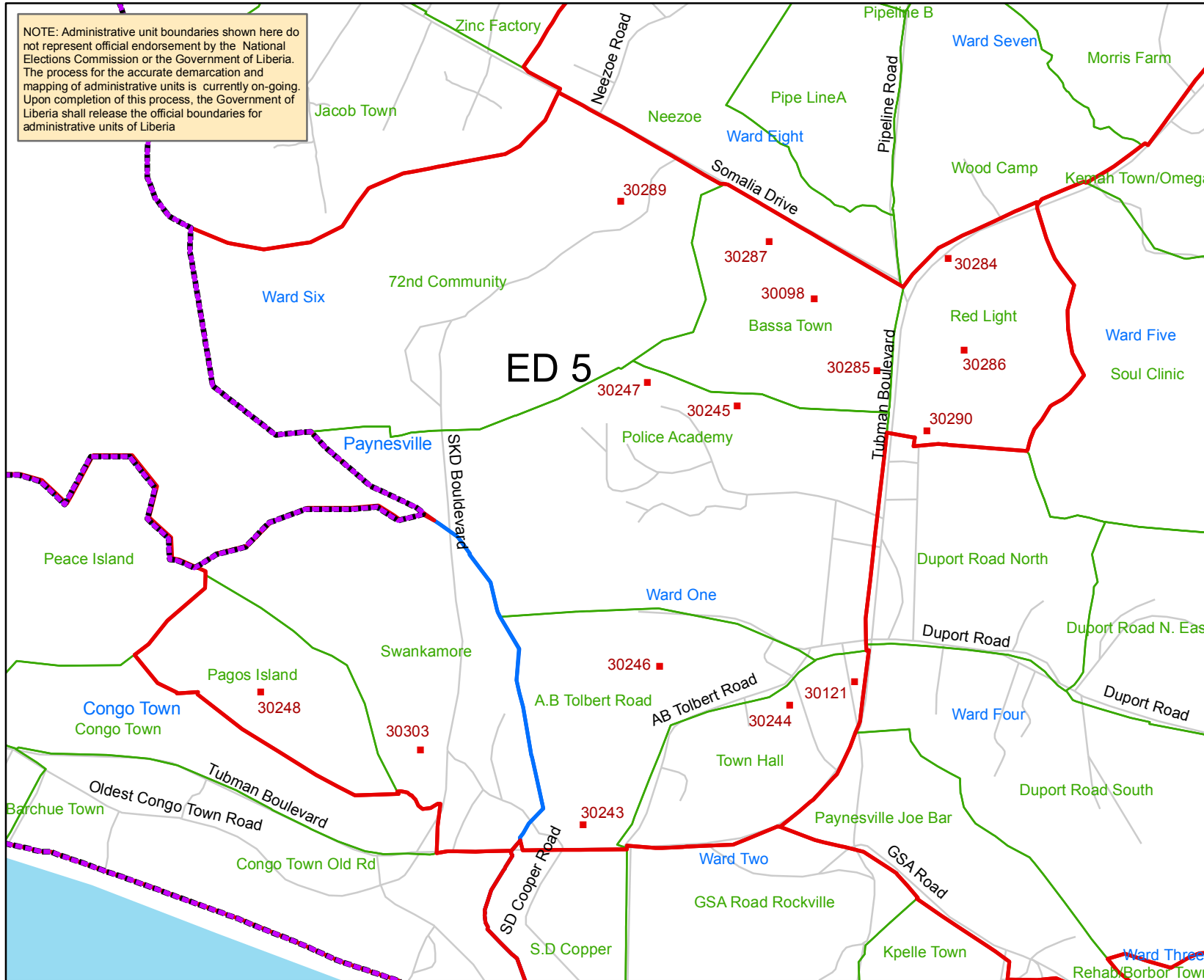
Data Sources:
 2011 National Voter Registration Exercise- National Elections Commissions
 2009-2010 Administrative Boundary & Locality Revalidation Project - Inter-Agency Taskforce on Delimitation (IATD: MIA, MLME, NEC, LISGIS)
 2007 National Geographic Planning - Liberia Institute of Statistics & Geo-Information Services (LISGIS)
 2006-2007 Boundary Harmonization Exercise - Special Joint Stakeholders Collaborative Committee (SJSCC)



Scale: 60,000
 Map Projection: UTM Zone 29N
 Datum: WGS 84
 Unit: Meter



NOTE: Administrative unit boundaries shown here do not represent official endorsement by the National Elections Commission or the Government of Liberia. The process for the accurate demarcation and mapping of administrative units is currently on-going. Upon completion of this process, the Government of Liberia shall release the official boundaries for administrative units of Liberia



Montserrado County Electoral District No. 5 2011

Voter Registration Centers		
VRC Code	Name	Total
30098	Credit Union Building	3,001
30121	Paynesville Community School	3,075
30243	Dyfater School	2,189
30244	Paynesville Town Hall	2,717
30245	Christ Miracle of Faith Sch. Sys.	3,003
30246	Bonner Memorial Christian Aca.	917
30247	Sir Kerry St. Johnston School	1,266
30248	Repentance Baptist School	2,210
30284	St. Mathew Lutheran School	3,011
30285	Victory Chapel School	2,671
30286	Gayee Trade International Sch.	3,488
30287	Kalita School	3,257
30289	Seat of Wisdom School System	3,010
30290	Rock International School	2,648
30303	James Kin Freeman Mem.I Sch.	2,280
Total Registrants (After Exhibition):		38,743

Voter registration centers have been assigned to electoral districts. Therefore, a person is assigned to the same electoral district of the center where he or she registered.

The final roll of registrants (after the Exhibition Exercise) is displayed. The provisional roll was utilized during the delineation exercise.

Legend

- Voter Registration Center
- ▬ County Boundary
- ▬ Electoral District Boundary
- ▬ City/Township Boundary
- ▬ Amalgamated Area Boundary
- ▬ Street/Road



Data Sources:
 2011 National Voter Registration Exercise- National Elections Commissions
 2009-2010 Administrative Boundary & Locality Revalidation Project - Inter-Agency Taskforce on Delimitation (IATD: MIA, MLME, NEC, LISGIS)
 2007 National Geographic Planning - Liberia Institute of Statistics & Geo-Information Services (LISGIS)
 2006-2007 Boundary Harmonization Exercise - Special Joint Stakeholders Collaborative Committee (SJSCC)



Scale: 30,000
 Map Projection: UTM Zone 29N
 Datum: WGS 84
 Unit: Meter



Prepared & Printed By:
 National Elections Commission
 Production Date: 29 July 2011

Montserrado County Electoral District No. 6 2011

Voter Registration Centers		
VRC Code	Name	Total
30307	Kendejah High School/Rehab	2,223
30308	Kendejah Community School	2,015
30309	Love A Child Ophanage Home	3,011
30310	Helen Teah Memorial Christian Inst.	3,198
30311	Cavalry Chapel Mission Sch.	2,396
30312	Solid Rock Christian School	2,583
30313	Sis. Kathleen McQuire Memo. Catholic High School	1,533
30319	Broluco Christian School Sys.	3,001
30320	David Gueh Memorial UMC	2,507
30321	Mount Carmel Institute	2,726
30322	Wilbel Foundation Elem. Sch.	2,024
30323	Carver Mission School	2,999
30324	Seventh Day Adventist Sch.	3,530
30325	Immanuel Christian Aca.	3,000
Total Registrants (After Exhibition):		36,746



Legend

- Voter Registration Center
- ▣ County Boundary
- ▭ Electoral District Boundary
- ▭ City/Township Boundary
- ▭ Amalgamated Area Boundary
- Street/Road

NOTE: Administrative unit boundaries shown here do not represent official endorsement by the National Elections Commission or the Government of Liberia. The process for the accurate demarcation and mapping of administrative units is currently on-going. Upon completion of this process, the Government of Liberia shall release the official boundaries for administrative units of Liberia

Voter registration centers have been assigned to electoral districts. Therefore, a person is assigned to the same electoral district of the center where he or she registered.

The final roll of registrants (after the Exhibition Exercise) is displayed. The provisional roll was utilized during the delineation exercise.

Data Sources:
 2011 National Voter Registration Exercise- National Elections Commissions
 2009-2010 Administrative Boundary & Locality Revalidation Project - Inter-Agency Taskforce on Delimitation (IATD: MIA, MLME, NEC, LISGIS)
 2007 National Geographic Planning - Liberia Institute of Statistics & Geo-Information Services (LISGIS)
 2006-2007 Boundary Harmonization Exercise - Special Joint Stakeholders Collaborative Committee (SJSCC)



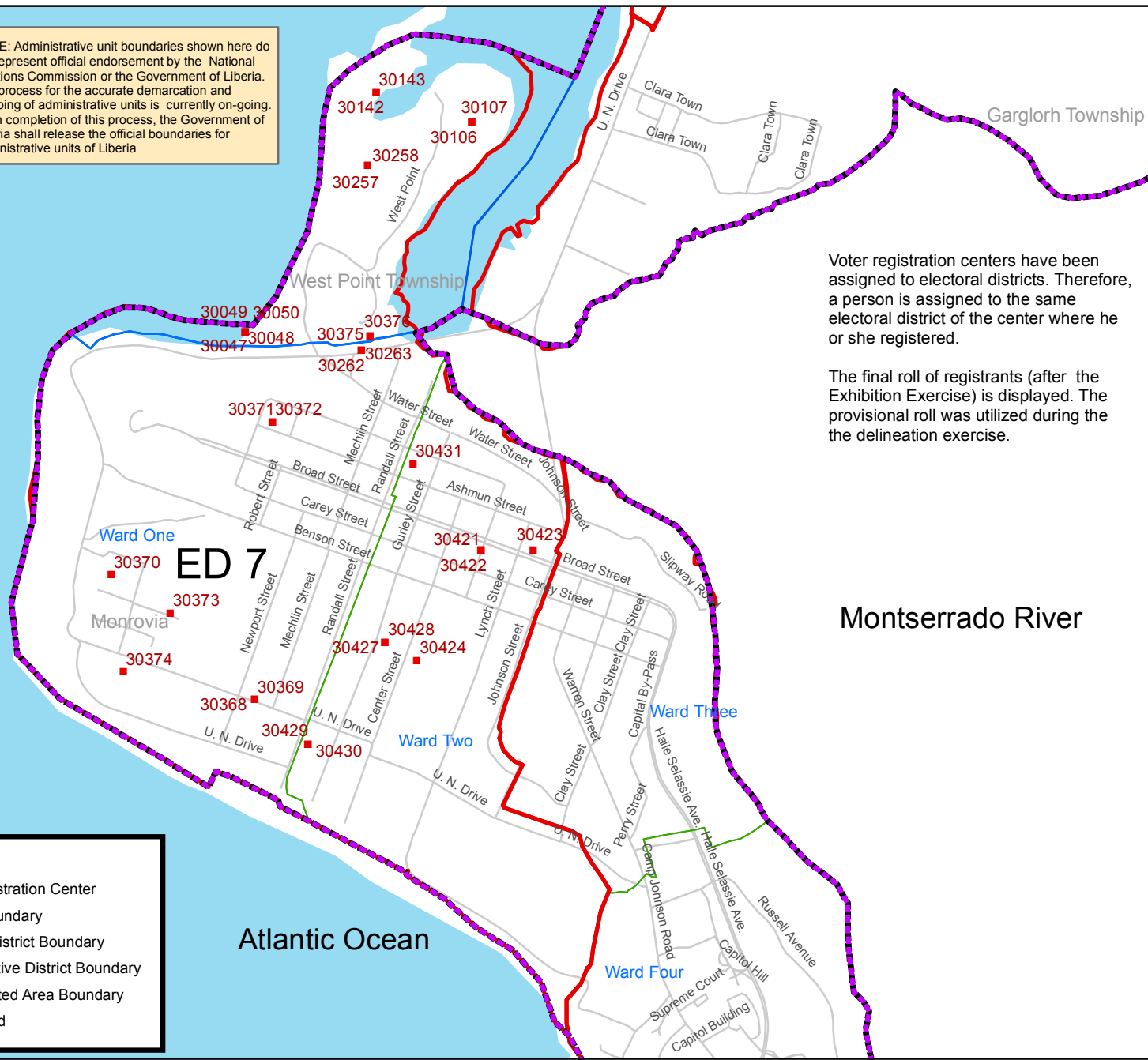
Scale: 50,000
 Map Projection: UTM Zone 29N
 Datum: WGS 84
 Unit: Meter



Prepared & Printed By:
 National Elections Commission
 Production Date: 29 July 2011



NOTE: Administrative unit boundaries shown here do not represent official endorsement by the National Elections Commission or the Government of Liberia. The process for the accurate demarcation and mapping of administrative units is currently on-going. Upon completion of this process, the Government of Liberia shall release the official boundaries for administrative units of Liberia



Voter registration centers have been assigned to electoral districts. Therefore, a person is assigned to the same electoral district of the center where he or she registered.

The final roll of registrants (after the Exhibition Exercise) is displayed. The provisional roll was utilized during the the delineation exercise.

Montserrado County Electoral District No. 7 2011

Voter Registration Centers		
VRC Code	Name	Total
30047	M.V. Massaquoi	1,155
30048	M.V. Massaquoi	1,300
30049	Our Lady Star of the Sea	439
30050	Our Lady Star of the Sea	494
30106	West Point Market	1,453
30107	John Kofi Asmeh UMC	572
30142	West Point Admin. Building	1,128
30143	West Point Admin. Building	1,441
30257	West Point Catholic School	451
30258	West Point Catholic School	727
30262	LEC Head Office	1,847
30263	LEC Head Office	2,279
30368	Newport High School	2,317
30369	Newport High School	1,706
30370	Family Nursing Center	1,373
30371	Cathedral Catholic School	2,440
30372	Cathedral Catholic School	2,271
30373	Good Samaritan School	727
30374	Godwin Preparatory School	1,051
30375	National Housing Bank	1,574
30376	National Housing Bank	1,369
30421	AG.M. High School	1,425
30422	AG.M. High School	1,541
30423	Sports Commission	412
30424	St. Samuel High School	1,193
30427	J.L. Gibson School	1,228
30428	J.L. Gibson School	1,174
30429	St. Theresa Convent	801
30430	St. Theresa Convent	626
30431	J.J. Ross High School	1,498
Total Registrants (After Exhibition):		38,012

Legend

- Voter Registration Center
- ▭ County Boundary
- ▭ Electoral District Boundary
- ▭ Administrative District Boundary
- ▭ Amalgamated Area Boundary
- Street/Road

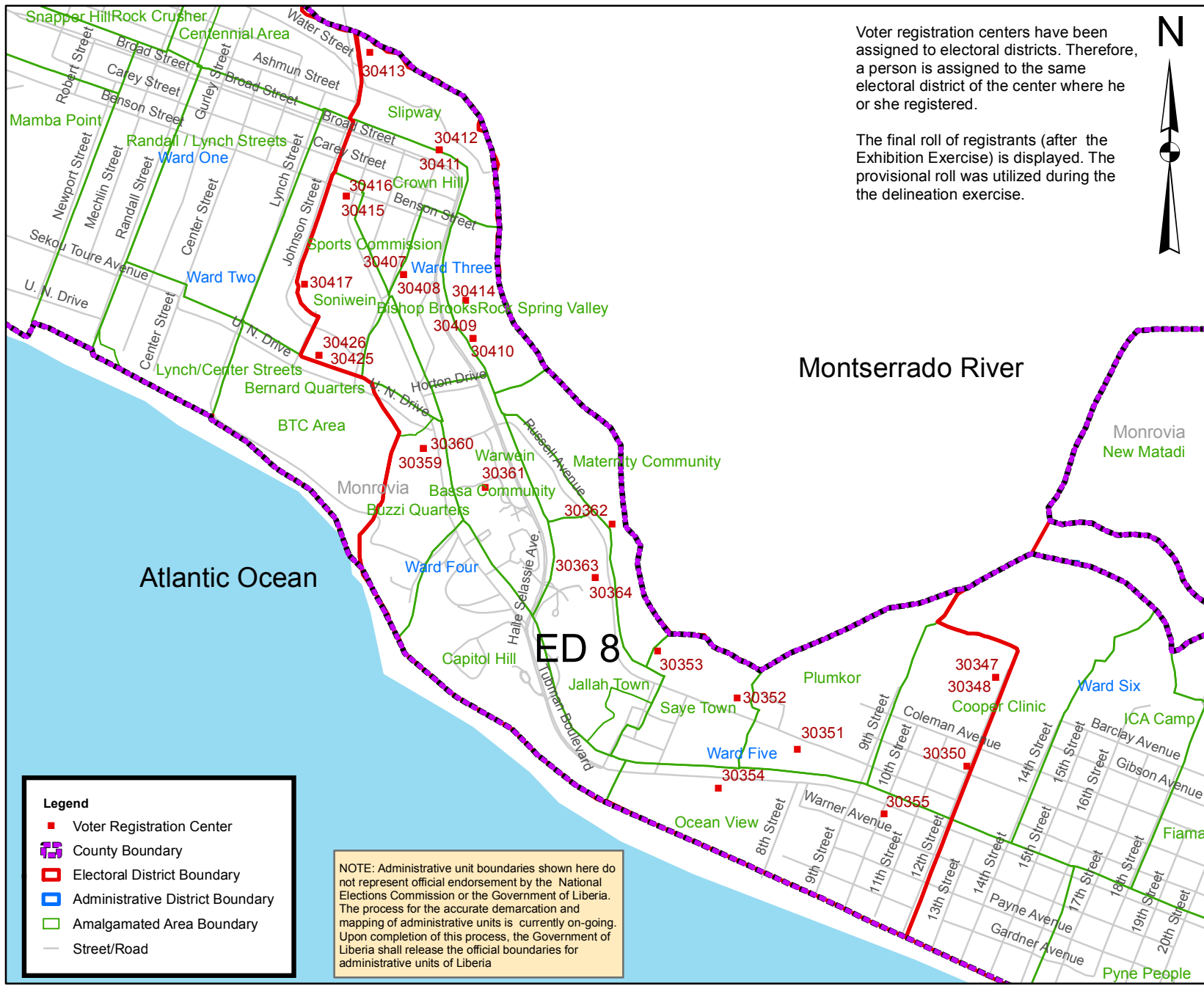
Data Sources:
 2011 National Voter Registration Exercise- National Elections Commissions
 2009-2010 Administrative Boundary & Locality Revalidation Project - Inter-Agency Taskforce on Delimitation (IATD: MIA, MLME, NEC, LISGIS)
 2007 National Geographic Planning - Liberia Institute of Statistics & Geo-Information Services (LISGIS)
 2006-2007 Boundary Harmonization Exercise - Special Joint Stakeholders Collaborative Committee (SJSKC)



Scale: 20,000
 Map Projection: UTM Zone 29N
 Datum: WGS 84
 Unit: Meter



Prepared & Printed By:
 National Elections Commission
 Production Date: 29 July 2011



Voter registration centers have been assigned to electoral districts. Therefore, a person is assigned to the same electoral district of the center where he or she registered.

The final roll of registrants (after the Exhibition Exercise) is displayed. The provisional roll was utilized during the delineation exercise.

Montserrado County Electoral District No. 8 2011


Voter Registration Centers		
VRC Code	Name	Total
30347	William V.S. Tubman High Sch.	1,320
30348	William V.S. Tubman High Sch.	1,900
30350	William C. Jones School	1,233
30351	Nancy B. Doe Jorkpen Town Market	2,575
30352	Christ & Selina Hook Mem. Sch.	1,568
30353	Vision Academy	1,668
30354	ACFI Building	884
30355	Monrovia Free Pentecostal Sch.	1,348
30359	Lorma Quarter Elem. School	1,189
30360	Lorma Quarter Elem. School	1,219
30361	Bassa Community High Sch.	1,875
30362	New Jerusalem School	1,585
30363	LU Monrovia Campus	466
30364	LU Monrovia Campus	1,035
30407	Monrovia Dem. Elem. Sch.	1,586
30408	Monrovia Dem. Elem. Sch.	1,255
30409	G.W. Gibson High School	2,088
30410	G.W. Gibson High School	2,119
30411	Y.M.C.A Building	575
30412	Y.M.C.A Building	614
30413	Slipway Elementary School	1,910
30414	Brighter Star Int'l School	591
30415	C.D. King Elem. School	1,525
30416	C.D. King Elem. School	1,381
30417	Soniwein Comm. Public Sch.	2,642
30425	Rally Time Market	1,890
30426	Rally Time Market	1,997
Total Registrants (After Exhibition):		40,038

Legend

- Voter Registration Center
- County Boundary
- Electoral District Boundary
- Administrative District Boundary
- Amalgamated Area Boundary
- Street/Road

NOTE: Administrative unit boundaries shown here do not represent official endorsement by the National Elections Commission or the Government of Liberia. The process for the accurate demarcation and mapping of administrative units is currently on-going. Upon completion of this process, the Government of Liberia shall release the official boundaries for administrative units of Liberia

Data Sources:
 2011 National Voter Registration Exercise- National Elections Commissions
 2009-2010 Administrative Boundary & Locality Revalidation Project - Inter-Agency Taskforce on Delineation (IATD: MIA, MLME, NEC, LISGIS)
 2007 National Geographic Planning - Liberia Institute of Statistics & Geo-Information Services (LISGIS)
 2006-2007 Boundary Harmonization Exercise - Special Joint Stakeholders Collaborative Committee (SJSKC)



Scale: 20,000
 Map Projection: UTM Zone 29N
 Datum: WGS 84
 Unit: Meter

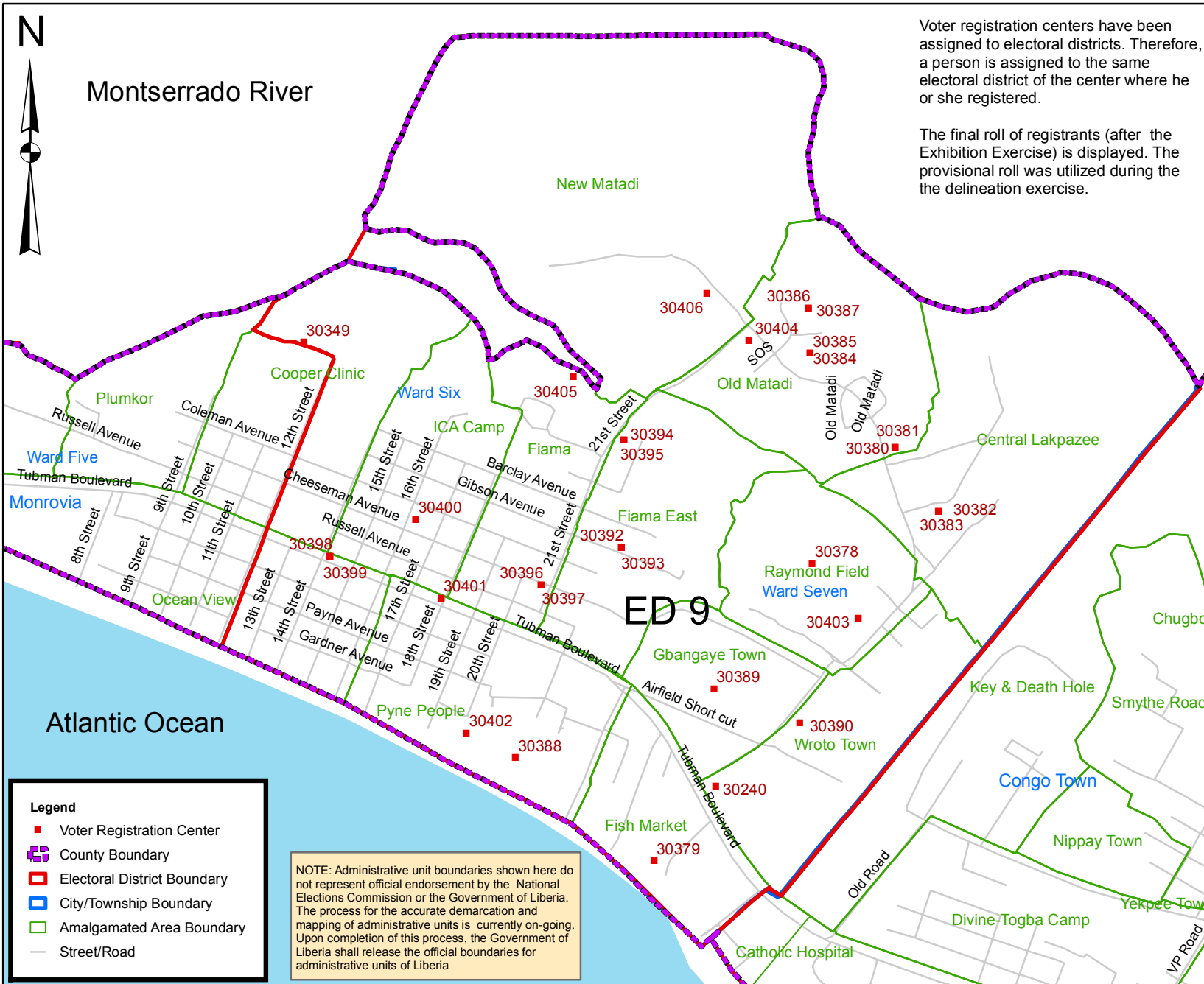




Montserrado River

Voter registration centers have been assigned to electoral districts. Therefore, a person is assigned to the same electoral district of the center where he or she registered.

The final roll of registrants (after the Exhibition Exercise) is displayed. The provisional roll was utilized during the delineation exercise.



Montserrado County Electoral District No. 9 2011

Voter Registration Centers		
VRC Code	Name	Total
30240	Apostlic Building Foundation School	1,488
30349	A. Gienn Jr. High School	1,085
30378	Lutheran International School System	1,350
30379	H.B. William Royal School	922
30380	Barnes Foundation School	1,551
30381	Barnes Foundation School	1,311
30382	Building for Tomorrow Sch.	858
30383	Building for Tomorrow Sch.	1,001
30384	Nancy B. Doe Public Sch.	1,079
30385	Nancy B. Doe Public Sch.	955
30386	SOS Children Village	720
30387	SOS Children Village	525
30388	Emmanuel Temper Sch.	1,260
30389	Bright Stone Academy	1,979
30390	Wroto Town God of Mercy Sch.	1,927
30392	Fiama Community School	970
30393	Fiama Community School	870
30394	Fiama Calvary Baptist Sch.	810
30395	Fiama Calvary Baptist Sch.	801
30396	Philip Perparatory School	1,246
30397	Philip Perparatory School	1,181
30398	St. Peter Lutheran School	906
30399	St. Peter Lutheran School	764
30400	Smythe institue	1,905
30401	Calvary Baptish School	1,267
30402	ACFI Lacy Kofi Memorial Academy	1,322
30403	St. Mark School	1,598
30404	New Matadi Comm. School	2,218
30405	Child Foundation Academy	1,110
30406	Don Bosco Youth Center	2,139
Total Registrants (After Exhibition):		37,118

Legend

- Voter Registration Center
- ▭ County Boundary
- ▭ Electoral District Boundary
- ▭ City/Township Boundary
- ▭ Amalgamated Area Boundary
- Street/Road

NOTE: Administrative unit boundaries shown here do not represent official endorsement by the National Elections Commission or the Government of Liberia. The process for the accurate demarcation and mapping of administrative units is currently on-going. Upon completion of this process, the Government of Liberia shall release the official boundaries for administrative units of Liberia

Data Sources:
 2011 National Voter Registration Exercise- National Elections Commissions
 2009-2010 Administrative Boundary & Locality Revalidation Project - Inter-Agency Taskforce on Delimitation (IATD: MIA, MLME, NEC, LISGIS)
 2007 National Geographic Planning - Liberia Institute of Statistics & Geo-Information Services (LISGIS)
 2006-2007 Boundary Harmonization Exercise - Special Joint Stakeholders Collaborative Committee (SJSCC)

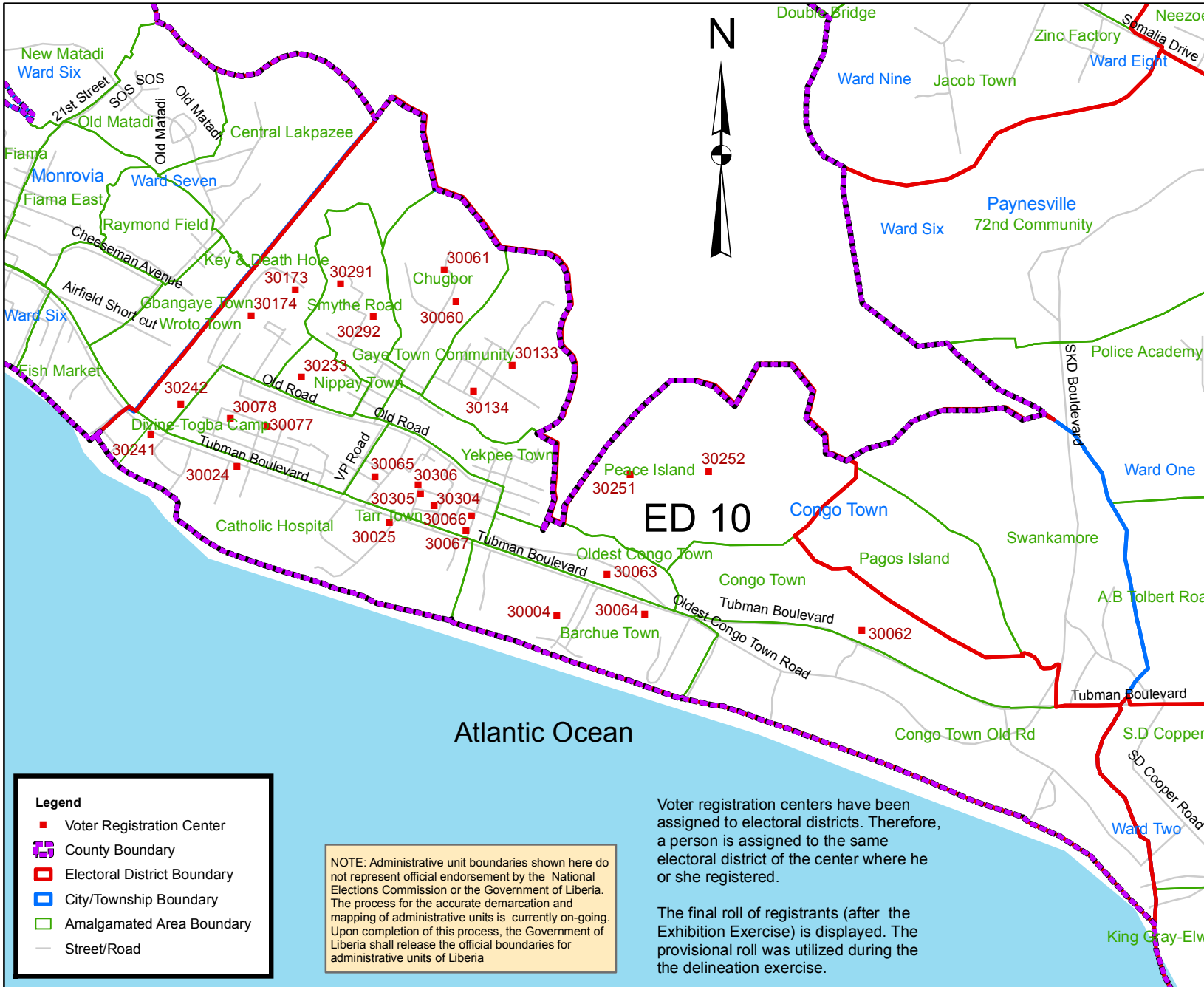


Scale: 20,000
 Map Projection: UTM Zone 29N
 Datum: WGS 84
 Unit: Meter



Prepared & Printed By:
 National Elections Commission
 Production Date: 29 July 2011

Montserrat County Electoral District No. 10 2011



Voter Registration Centers		
VRC Code	Name	Total
30004	Steve-Ernest Memorial Christian Academy	415
30024	Faith Foundation	1,581
30025	JHP Hope Academy	1,248
30060	Greater Works Academy	1,916
30061	Better Future Christian Inst.	1,520
30062	R.C. Lawson Institute	1,802
30063	Joe B. Tate School	1,252
30064	Susan Berry School	1,934
30065	Wells-Hairston School	1,047
30066	Open Bible school	652
30067	Open Bible school	726
30077	A.G.M. School Building	891
30078	Namuwa English & Arabic School	1,759
30133	Gaye Town Public School	1,848
30134	St. Andrew Lutheran School	1,966
30173	Bethlehem Baptist School	671
30174	People Institute Building	1,093
30233	Nippay Town Public School	1,380
30241	Fofana Islamic School	655
30242	Mason Center School	2,034
30251	Peace Island Comm. Sch.	1,816
30252	Deolakeh Memorial Elem. & Jr. High School	1,512
30291	Ford Madden Christian Aca.	1,794
30292	Guildford George Tompkins Jr. & Sr. High school	999
30304	Rebecca J. Wilson School	1,391
30305	Bethel Temple African Glory Pentecostal Church	988
30306	Amalca Cabral Estate Pal. Hut	2,419
Total Registrants (After Exhibition):		37,309

Legend

- Voter Registration Center
- ▭ County Boundary
- ▭ Electoral District Boundary
- ▭ City/Township Boundary
- ▭ Amalgamated Area Boundary
- Street/Road

NOTE: Administrative unit boundaries shown here do not represent official endorsement by the National Elections Commission or the Government of Liberia. The process for the accurate demarcation and mapping of administrative units is currently on-going. Upon completion of this process, the Government of Liberia shall release the official boundaries for administrative units of Liberia

Voter registration centers have been assigned to electoral districts. Therefore, a person is assigned to the same electoral district of the center where he or she registered.

The final roll of registrants (after the Exhibition Exercise) is displayed. The provisional roll was utilized during the the delineation exercise.

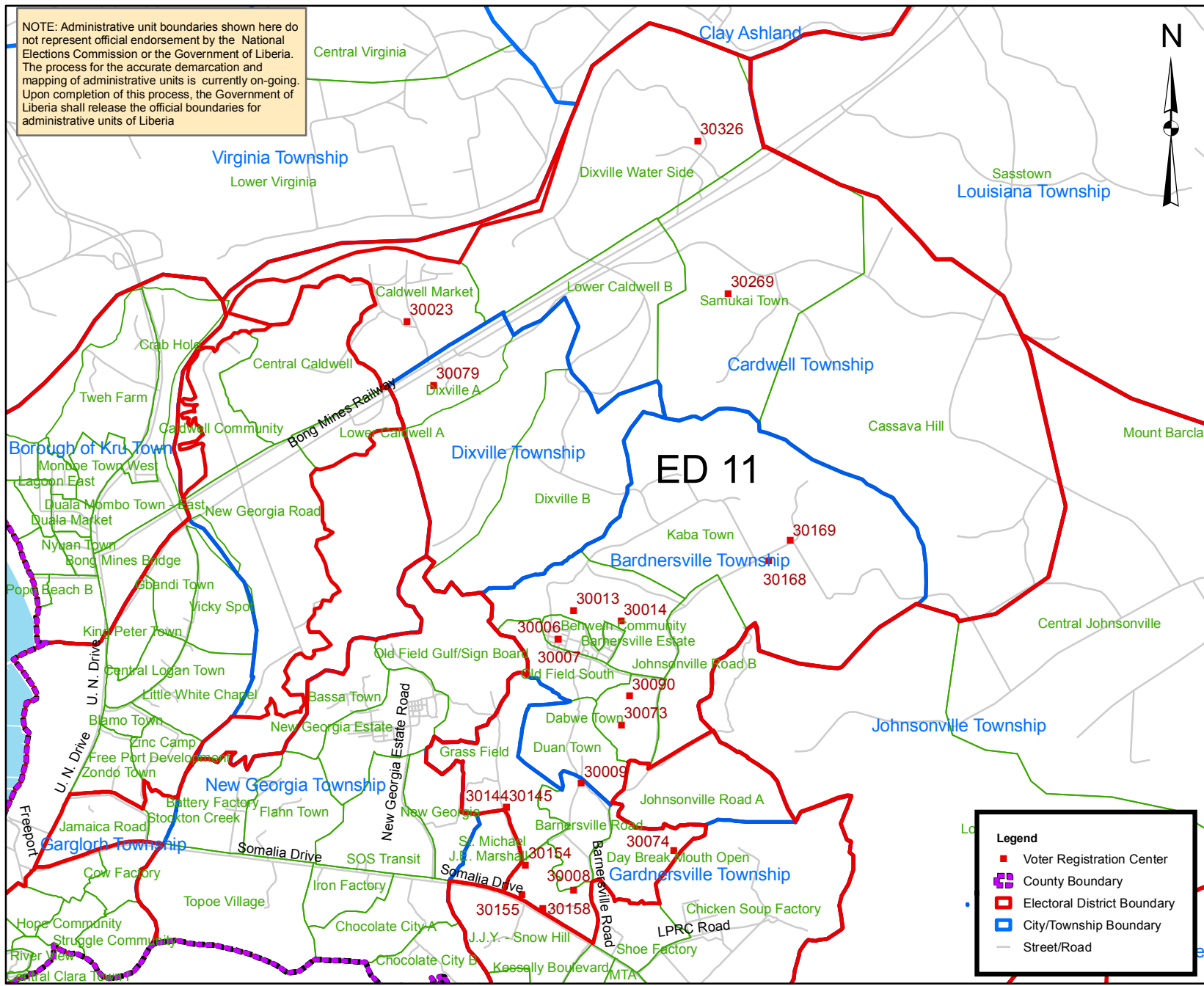
Data Sources:
 2011 National Voter Registration Exercise- National Elections Commissions
 2009-2010 Administrative Boundary & Locality Revalidation Project - Inter-Agency Taskforce on Delimitation (IATD: MIA, MLME, NEC, LISGIS)
 2007 National Geographic Planning - Liberia Institute of Statistics & Geo-Information Services (LISGIS)
 2006-2007 Boundary Harmonization Exercise - Special Joint Stakeholders Collaborative Committee (SJSCC)



Scale: 35,000
 Map Projection: UTM Zone 29N
 Datum: WGS 84
 Unit: Meter



NOTE: Administrative unit boundaries shown here do not represent official endorsement by the National Elections Commission or the Government of Liberia. The process for the accurate demarcation and mapping of administrative units is currently on-going. Upon completion of this process, the Government of Liberia shall release the official boundaries for administrative units of Liberia



Montserrado County Electoral District No. 11 2011

Voter Registration Centers		
VRC Code	Name	Total
30006	E. Jonathan Goodridge Sch.	2,369
30007	E. Jonathan Goodridge Sch.	2,494
30008	Gardnersville Town Hall	2,045
30009	Step of Faith Academy	1,246
30013	Bardnersville Comm. Inst.	1,089
30014	Shirley Kolmer Catholic Sch.	1,541
30023	Caldwell Market	2,860
30073	Bardnesville Public School	1,390
30074	(J & M) Jerbo & Martha Sch.	1,888
30079	Dixville Public School	855
30090	Grace Baptist Church Sch.	2,399
30144	Lombardia Int'l School Sys.	973
30145	Lombardia Int'l School Sys.	805
30154	Duja School	1,176
30155	Jimmy Jolocon School	2,335
30158	Seku Ibrahim Sheriff Elem. & Jr. High School	1,814
30168	Bardnersville Town Hall	1,809
30169	New Life Christian Academy	2,672
30269	Samukal Community Center	1,020
30326	E.T.M.I School	1,031
Total Registrants (After Exhibition):		33,811

Voter registration centers have been assigned to electoral districts. Therefore, a person is assigned to the same electoral district of the center where he or she registered.

The final roll of registrants (after the Exhibition Exercise) is displayed. The provisional roll was utilized during the delineation exercise.

Legend

- Voter Registration Center
- ▭ County Boundary
- ▭ Electoral District Boundary
- ▭ City/Township Boundary
- Street/Road

Data Sources:
 2011 National Voter Registration Exercise- National Elections Commissions
 2009-2010 Administrative Boundary & Locality Revalidation Project - Inter-Agency Taskforce on Delimitation (IATD: MIA, MLME, NEC, LISGIS)
 2007 National Geographic Planning - Liberia Institute of Statistics & Geo-Information Services (LISGIS)
 2006-2007 Boundary Harmonization Exercise - Special Joint Stakeholders Collaborative Committee (SJSCC)



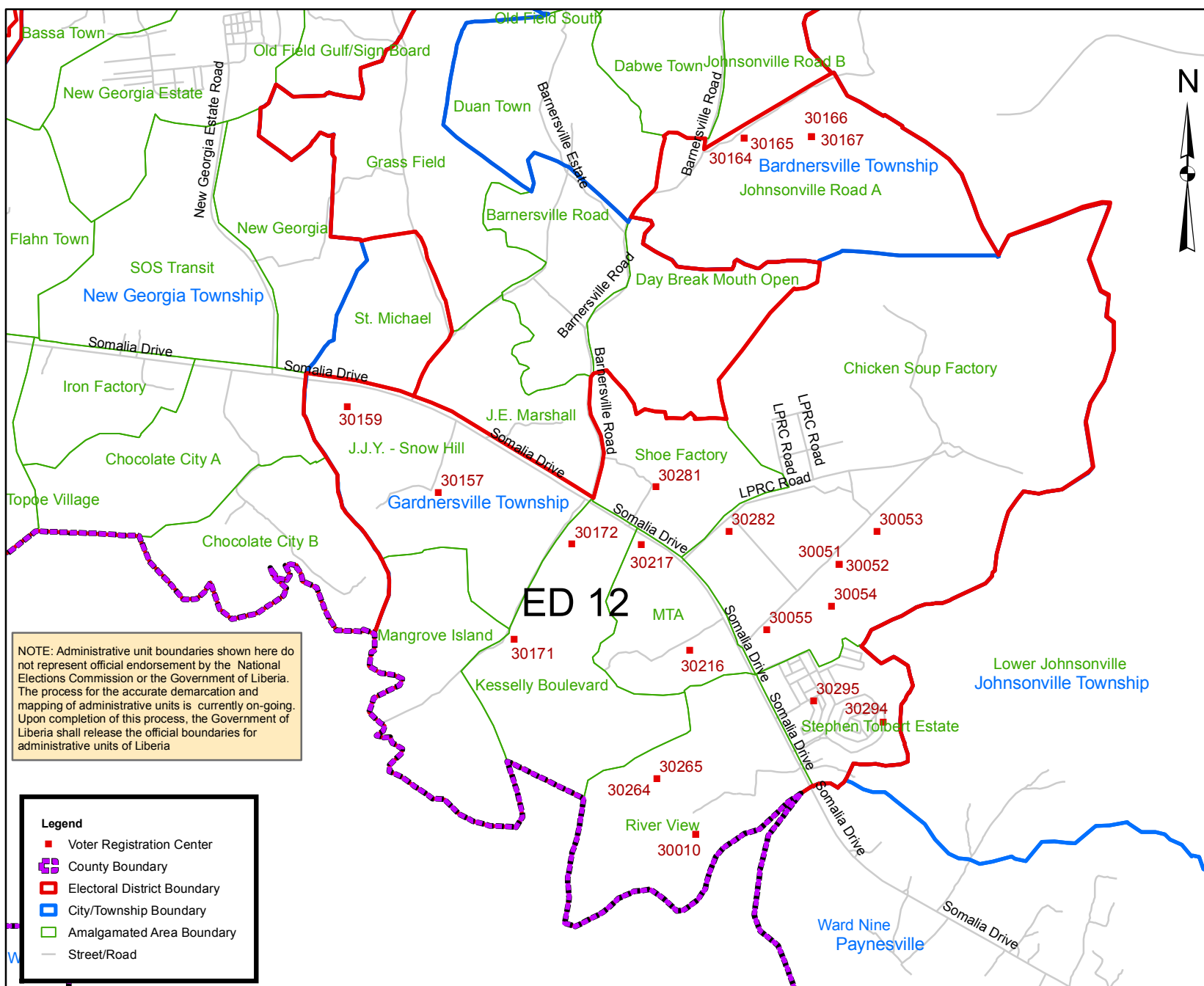
Prepared & Printed By:
 National Elections Commission M 50
 Production Date: 29 July 2011

Montserratado County Electoral District No. 12 2011

Voter Registration Centers		
VRC Code	Name	Total
30010	West African Christian Inst.	607
30051	Wells-Hairston School	2,574
30052	Wells-Hairston School	1,876
30053	A.G.M. School	1,546
30054	Christain David School	944
30055	Free Pentecostal Global Mission Church	1,762
30157	St. Philip School	2,959
30159	James Tue High School	1,289
30164	Emmanuel Comm. Polytechnic Jr. & Sr. School	1,683
30165	Emmanuel Comm. Polytechnic Jr. & Sr. School	1,472
30166	Euphemia Abdullia Sch.	793
30167	Euphemia Abdullia Sch.	851
30171	Star International Academy	1,576
30172	Wisdom Home Heritage Sch.	955
30216	St. Magarette School System	1,710
30217	Liberia Christian Comm. Col.	2,415
30264	OPHANAGE/WACI	529
30265	Maranatha A.G.M School	1,035
30281	Picoli Preparatory School	1,913
30282	Richand Hunter School	2,417
30294	Special Project School	1,478
30295	Wesleyan School	1,680
Total Registrants (After Exhibition):		34,064

Voter registration centers have been assigned to electoral districts. Therefore, a person is assigned to the same electoral district of the center where he or she registered.

The final roll of registrants (after the Exhibition Exercise) is displayed. The provisional roll was utilized during the delineation exercise.




NOTE: Administrative unit boundaries shown here do not represent official endorsement by the National Elections Commission or the Government of Liberia. The process for the accurate demarcation and mapping of administrative units is currently on-going. Upon completion of this process, the Government of Liberia shall release the official boundaries for administrative units of Liberia

Legend

- Voter Registration Center
- ▭ County Boundary
- ▭ Electoral District Boundary
- ▭ City/Township Boundary
- ▭ Amalgamated Area Boundary
- Street/Road

Data Sources:
 2011 National Voter Registration Exercise- National Elections Commissions
 2009-2010 Administrative Boundary & Locality Revalidation Project - Inter-Agency Taskforce on Delimitation (IATD: MIA, MLME, NEC, LISGIS)
 2007 National Geographic Planning - Liberia Institute of Statistics & Geo-Information Services (LISGIS)
 2006-2007 Boundary Harmonization Exercise - Special Joint Stakeholders Collaborative Committee (SJSCC)



Scale: 30,000
 Map Projection: UTM Zone 29N
 Datum: WGS 84
 Unit: Meter

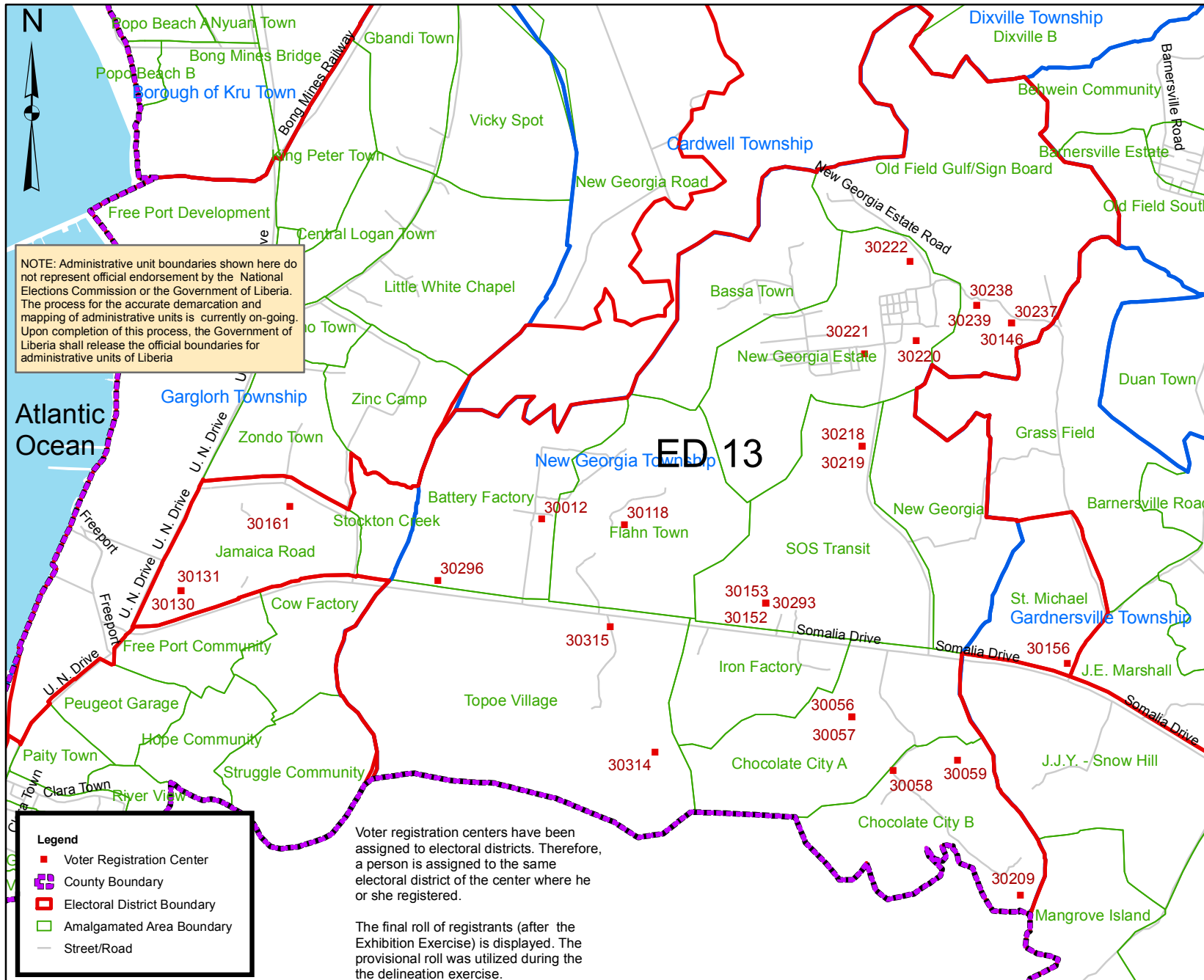


Prepared & Printed By:
 National Elections Commission
 Production Date: 29 July 2011

Montserrado County Electoral District No. 13 2011

Voter Registration Centers

VRC Code	Name	Total
30012	Mother Kebbeh's Academy	877
30056	Allen Bryant School	1,342
30057	Allen Bryant School	1,241
30058	Deaf Ministry INC/ Elizabeth Silem School of Hope	1,077
30059	Elizabeth Blunt School	874
30118	Flahn Town Comm. School	1,096
30130	R & R Central	1,997
30131	R & R Central	1,963
30146	Kula Memorial Academy	1,453
30152	Freeway Baptish School	782
30153	Freeway Baptish School	928
30156	St. Michael Elem. Sch.	2,349
30161	Trumpet of Faith School	891
30209	St. James Episcopal Church	653
30218	St. Michael High Sch.	1,851
30219	St. Michael High Sch.	1,612
30220	Christiana Comfort Bedell Preparatory School	1,993
30221	William Gabriel Kpolleh Memorial High School	2,987
30222	Jennie Preparatory School	2,070
30237	Kula Memorial Academy	1,973
30238	Grace A.G.M. School	1,370
30239	Grace A.G.M. School	1,036
30293	Freeway Baptist School	930
30296	New Life School	1,788
30314	Salvation & Deliverance Christ Academy	1,890
30315	Henri Dennis Methodist Sch.	1,523
Total Registrants (After Exhibition):		38,546



NOTE: Administrative unit boundaries shown here do not represent official endorsement by the National Elections Commission or the Government of Liberia. The process for the accurate demarcation and mapping of administrative units is currently on-going. Upon completion of this process, the Government of Liberia shall release the official boundaries for administrative units of Liberia

Legend

- Voter Registration Center
- ▭ County Boundary
- ▭ Electoral District Boundary
- ▭ Amalgamated Area Boundary
- Street/Road

Voter registration centers have been assigned to electoral districts. Therefore, a person is assigned to the same electoral district of the center where he or she registered.

The final roll of registrants (after the Exhibition Exercise) is displayed. The provisional roll was utilized during the delineation exercise.

Data Sources:
 2011 National Voter Registration Exercise- National Elections Commissions
 2009-2010 Administrative Boundary & Locality Revalidation Project - Inter-Agency Taskforce on Delimitation (IATD: MIA, MLME, NEC, LISGIS)
 2007 National Geographic Planning - Liberia Institute of Statistics & Geo-Information Services (LISGIS)
 2006-2007 Boundary Harmonization Exercise - Special Joint Stakeholders Collaborative Committee (SJSOC)



Scale: 30,000
 Map Projection: UTM Zone 29N
 Datum: WGS 84
 Unit: Meter

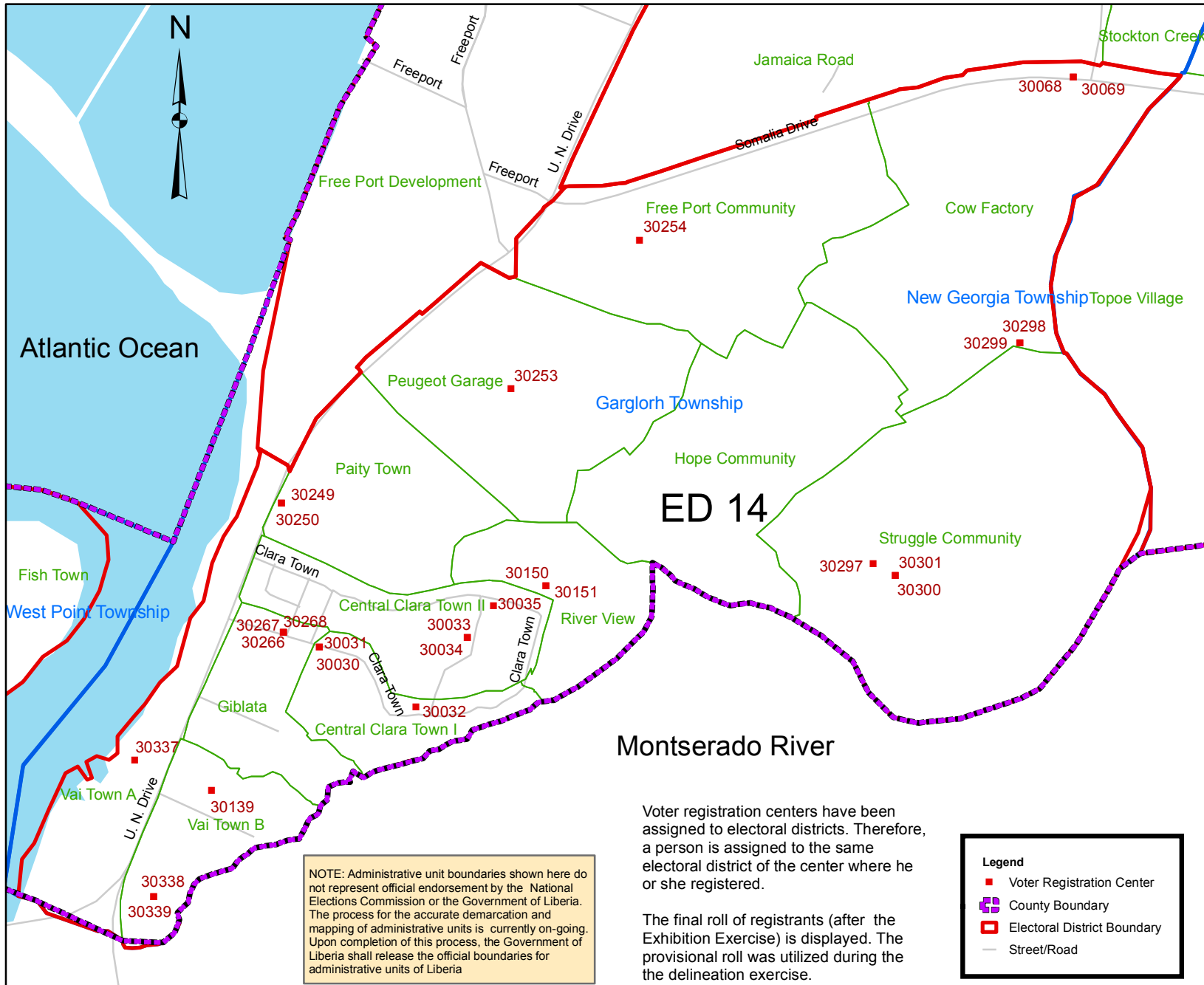


Montserrat County Electoral District No. 14 2011

Voter Registration Centers

VRC Code	Name	Total
30030	Central Clara Town Hut	1,996
30031	Central Clara Town Hut	1,998
30032	Fanina Isaac School	1,524
30033	Clara Town Central Sch.	1,046
30034	Clara Town Central Sch.	872
30035	James Doe Young School	1,979
30068	Mac Foundation School	1,452
30069	Mac Foundation School	1,366
30139	Savaco Community School	2,247
30150	Royal Foundation School	809
30151	Royal Foundation School	997
30249	Paity Town Gas Station	656
30250	Paity Town Gas Station	670
30253	Ophelia Hoff Saytuman Sch.	1,115
30254	Timosa Elementary School	2,101
30266	Marvia Sonu Elem. School	1,071
30267	Marvia Sonu Elem. School	1,101
30268	Marvia Sonu Elem. School	920
30297	Maude Popla Mem. Sch.	2,490
30298	S.K.D. Comm. Elem. School	1,463
30299	S.K.D. Comm. Elem. School	1,504
30300	Busroad Memorial Institute	1,234
30301	Busroad Memorial Institute	955
30337	Vai Town Market Block Fac.	2,758
30338	Imam Adullah Tunis Sch.	1,280
30339	Imam Adullah Tunis Sch.	1,276

Total Registrants (After Exhibition): 36,880



NOTE: Administrative unit boundaries shown here do not represent official endorsement by the National Elections Commission or the Government of Liberia. The process for the accurate demarcation and mapping of administrative units is currently on-going. Upon completion of this process, the Government of Liberia shall release the official boundaries for administrative units of Liberia

Voter registration centers have been assigned to electoral districts. Therefore, a person is assigned to the same electoral district of the center where he or she registered.

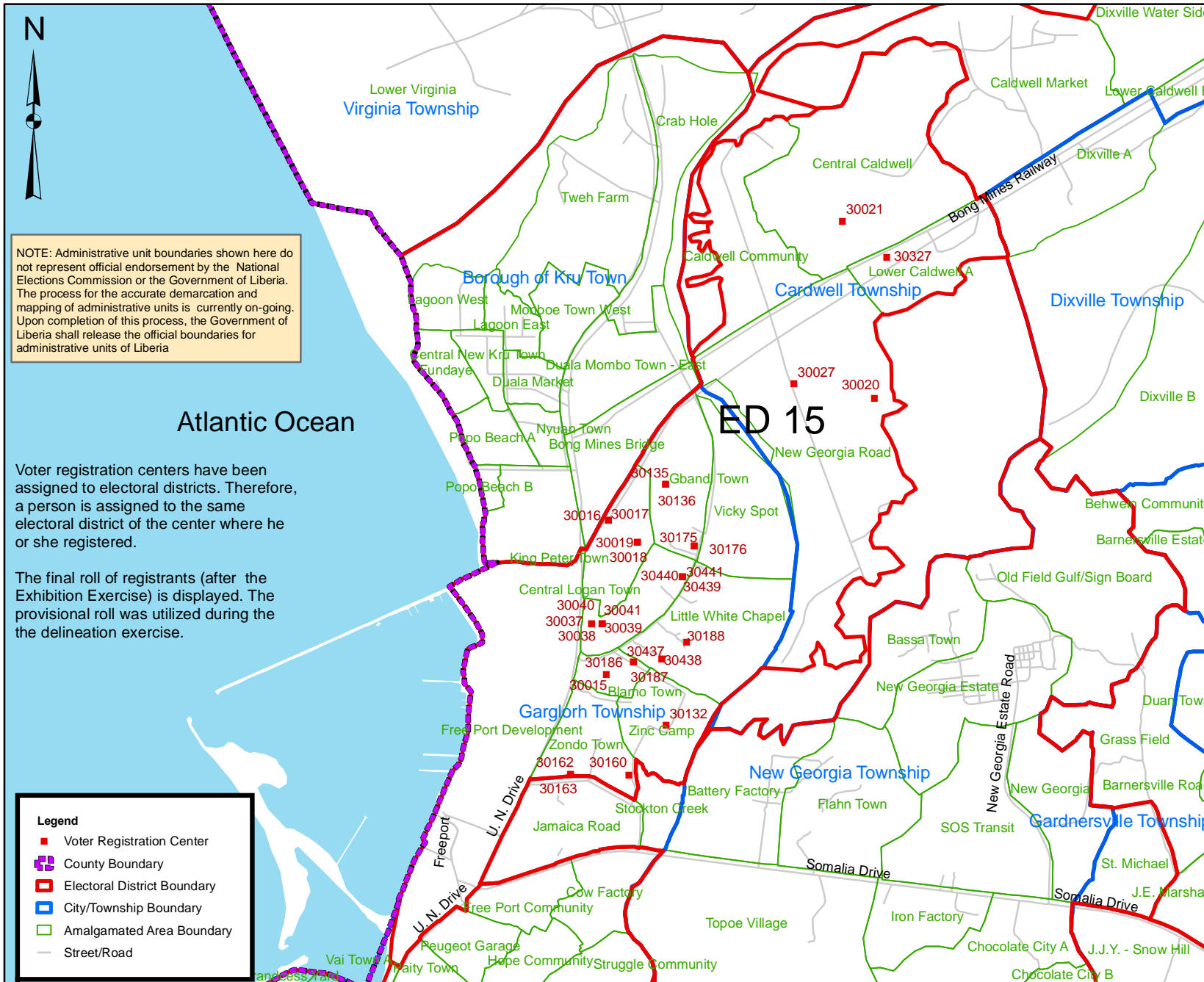
The final roll of registrants (after the Exhibition Exercise) is displayed. The provisional roll was utilized during the delineation exercise.

Legend

- Voter Registration Center
- ▣ County Boundary
- ▭ Electoral District Boundary
- Street/Road

Data Sources:
 2011 National Voter Registration Exercise- National Elections Commissions
 2009-2010 Administrative Boundary & Locality Revalidation Project - Inter-Agency Taskforce on Delimitation (IATD: MIA, MLME, NEC, LISGIS)
 2007 National Geographic Planning - Liberia Institute of Statistics & Geo-Information Services (LISGIS)
 2006-2007 Boundary Harmonization Exercise - Special Joint Stakeholders Collaborative Committee (SJSCC)





Voter registration centers have been assigned to electoral districts. Therefore, a person is assigned to the same electoral district of the center where he or she registered.

The final roll of registrants (after the Exhibition Exercise) is displayed. The provisional roll was utilized during the delineation exercise.

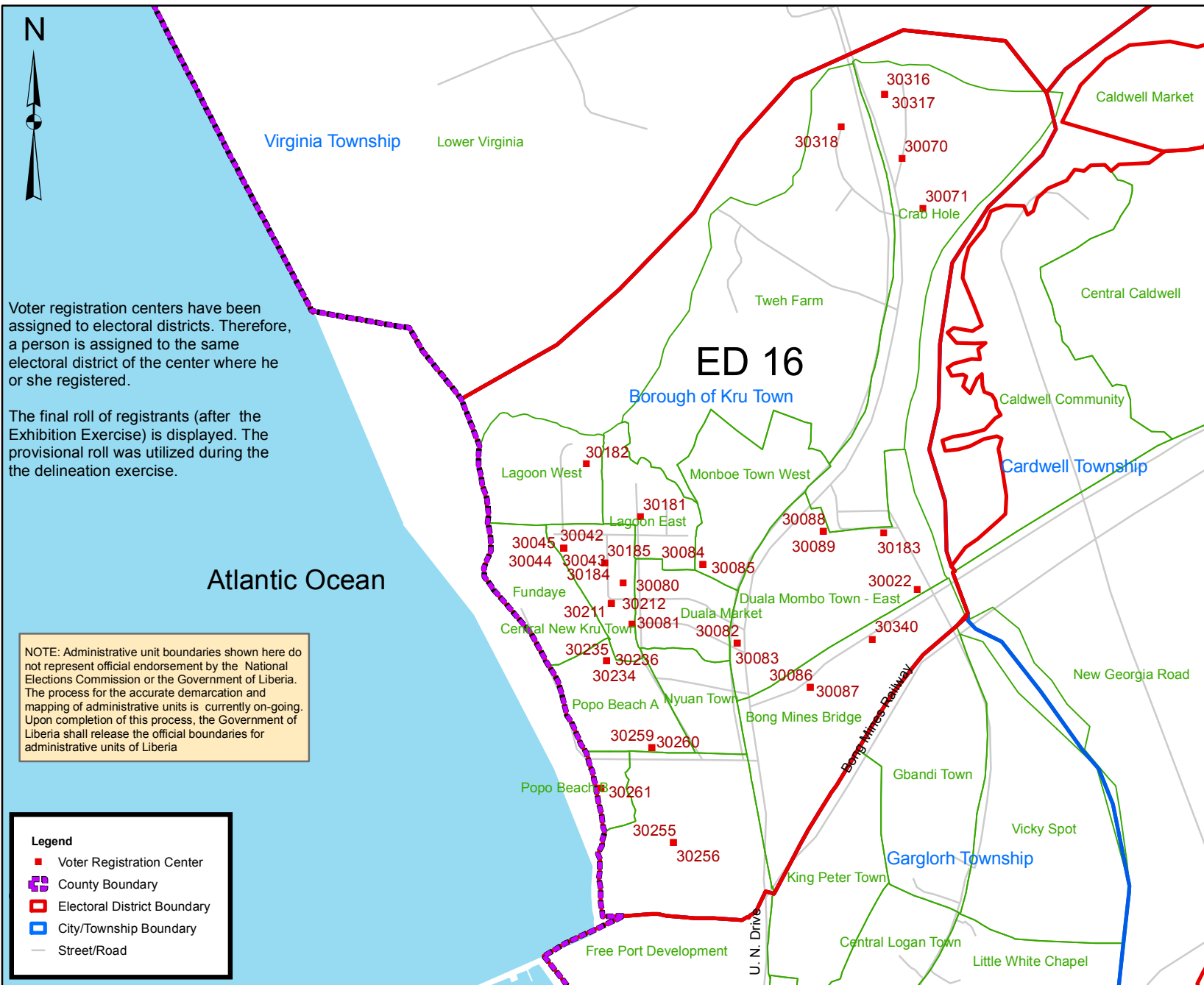
Montserrado County Electoral District No. 15 2011

Voter Registration Centers		
VRC Code	Name	Total
30015	Blamo Town Palava Hut	1,264
30016	Bong Mines Bridge Luth. Sch.	459
30017	Bong Mines Bridge Luth. Sch.	461
30018	King Peter Town School	641
30019	King Peter Town School	558
30020	Caldwell New Georgia Pub. Sch.	1,451
30021	Sims Community School	2,573
30027	Marantha Baptist School	3,680
30037	St. Matthew UMC School	1,052
30038	St. Matthew UMC School	1,047
30039	Life Terbanacle Int'l. School	1,152
30040	Central Logan Town Market	1,096
30041	Central Logan Town Market	827
30132	Logan Town New Testament Academy	962
30135	Samuel T. Kun School	1,362
30136	Samuel T. Kun School	1,250
30160	Isaac G. McCauley School	1,340
30162	Boatswain Jr. High School	763
30163	Boatswain Jr. High School	787
30175	Kabedu Bessi School	680
30176	Kabedu Bessi School	668
30186	Donald N. K. Karanas	1,606
30187	Wesleyan Church	941
30188	Myrae E. Simpson Comm. Sch.	2,294
30327	Angeline W. Allison School	2,312
30437	Joanna Antor Elem. School	862
30438	Joanna Antor Elem. School	803
30439	St. Edward Catholic School	901
30440	St. Edward Catholic School	890
30441	St. Edward Catholic School	552
Total Registrants (After Exhibition):		35,234

Data Sources:
 2011 National Voter Registration Exercise- National Elections Commissions
 2009-2010 Administrative Boundary & Locality Revalidation Project - Inter-Agency Taskforce on Delimitation (IATD: MIA, MLME, NEC, LISGIS)
 2007 National Geographic Planning - Liberia Institute of Statistics & Geo-Information Services (LISGIS)
 2006-2007 Boundary Harmonization Exercise - Special Joint Stakeholders Collaborative Committee (SJSOC)



Prepared & Printed By:
 National Elections Commission
 Production Date: 29 July 2011



Voter registration centers have been assigned to electoral districts. Therefore, a person is assigned to the same electoral district of the center where he or she registered.

The final roll of registrants (after the Exhibition Exercise) is displayed. The provisional roll was utilized during the delineation exercise.

NOTE: Administrative unit boundaries shown here do not represent official endorsement by the National Elections Commission or the Government of Liberia. The process for the accurate demarcation and mapping of administrative units is currently on-going. Upon completion of this process, the Government of Liberia shall release the official boundaries for administrative units of Liberia

Legend

- Voter Registration Center
- ▭ County Boundary
- ▭ Electoral District Boundary
- ▭ City/Township Boundary
- Street/Road

Montserrado County Electoral District No. 16 2011

Voter Registration Centers		
VRC Code	Name	Total
30022	Wesleyan Academy	990
30042	New Kru Town Adm. Building	2,280
30043	Tomorrow Children Int'l	1,596
30044	Tomorrow Children Int'l	1,468
30045	Greater Vision School	1,512
30070	Mark Richard Jr. High School	1,083
30071	Mark Richard Jr. High School	1,183
30080	Samuel Slewon Doe Institute	1,283
30081	Victor Molu Institute	1,593
30082	St. Mary High School	1,939
30083	St. Mary High School	1,780
30084	Diana E.Davis High School	421
30085	Diana E.Davis High School	524
30086	A.G.M. School	445
30087	A.G.M. School	828
30088	God is Our Light School	809
30089	God is Our Light School	874
30181	St. Thomas Elem. School	858
30182	New kru Town AG School	645
30183	Momboe Town Comm. Sch.	529
30184	New Kru Town Jr. High Sch.	416
30185	New Kru Town Jr. High Sch.	503
30211	NKT Elem. & Jr. High Sch.	1,061
30212	NKT Elem. & Jr. High Sch.	921
30234	D. Tweh High School	1,009
30235	D. Tweh High School	1,031
30236	D. Tweh High School	995
30255	New Era School	646
30256	New Era School	1,325
30259	Bishop Nah Dixon School	1,558
30260	Bishop Nah Dixon School	1,280
30261	Barclay Nyenfueh School	997
30316	St. Paul Bridge Elem. School	1,020
30317	St. Paul Bridge Elem. School	549
30318	Rev. Johnson W. T. Foundation Sch.	1,580
30340	Triumph of God Int'l School	274
Total Registrants (After Exhibition):		37,805

Data Sources:
 2011 National Voter Registration Exercise- National Elections Commissions
 2009-2010 Administrative Boundary & Locality Revalidation Project - Inter-Agency Taskforce on Delimitation (IATD: MIA, MLME, NEC, LISGIS)
 2007 National Geographic Planning - Liberia Institute of Statistics & Geo-Information Services (LISGIS)
 2006-2007 Boundary Harmonization Exercise - Special Joint Stakeholders Collaborative Committee (SJSCC)



Scale: 25,000
 Map Projection: UTM Zone 29N
 Datum: WGS 84
 Unit: Meter



Prepared & Printed By:
 National Elections Commission
 Production Date: 29 July 2011



NOTE: Administrative unit boundaries shown here do not represent official endorsement by the National Elections Commission or the Government of Liberia. The process for the accurate demarcation and mapping of administrative units is currently on-going. Upon completion of this process, the Government of Liberia shall release the official boundaries for administrative units of Liberia

Voter registration centers have been assigned to electoral districts. Therefore, a person is assigned to the same electoral district of the center where he or she registered.

The final roll of registrants (after the Exhibition Exercise) is displayed. The provisional roll was utilized during the delineation exercise.

Montserrado County Electoral District No. 17 2011



Voter Registration Centers		
VRC Code	Name	Total
30001	Blahn Public School	245
30005	Komah Public School	400
30011	W.D. Coleman High Sch.	654
30026	Central Arthington Pa. Hut	605
30046	Royesville Public School	381
30075	Neekon Public School	341
30076	Samie Public School	417
30137	Jallahah Public school	741
30198	Sarah Barclay Public Sch.	2,547
30199	Virginia Christian Aca.	1,473
30200	Banjor Public School Cen.	2,469
30201	Virginia Public School	698
30202	Banjor United Comm. Cen.	1,546
30203	Pamela Kay School	2,994
30204	Mango Town Clinic	957
30205	Gbar Leah Palava Hut	1,109
30206	Goyee Jr. High School	500
30207	FAWE Sch.I of Excellence	1,381
30208	Bamboo Town Public Sch.	286
30210	Millsburg Comm. Center	273
30302	Pingi Town Arabic School	390
30336	Gbondoi Public School	186
30341	Wesleyan School	352
30342	Zunnah Town Public Sch.	110
30343	A.G.M. Bible College	1,577
30344	Madison Public School	1,622
30345	Isaac Tondo Public Sch.	940
30346	Old Triump Church Miss.	1,567
30356	Kpallah Public School	2,519
30357	Atherin School	1,278
30358	Bamasee Public School	1,502
30365	Ricks Institute	695
30366	Billiey Town Public School	967
30367	Cheesemanburg Elem. & Jr. High School	458
30377	Lott Carey Mission School	2,796
30391	Kubono Public School	404
30418	Sawegbeh Public School	286
30419	Kperkor Public School	328
30420	Gandema Public School	340
Total Registrants (After Exhibition):	38,334	

Legend

- Voter Registration Center
- ▭ County Boundary
- ▭ Electoral District Boundary
- ▭ City/Township Boundary
- ▭ Amalgamated Area Boundary

Data Sources:
 2011 National Voter Registration Exercise- National Elections Commissions
 2009-2010 Administrative Boundary & Locality Revalidation Project - Inter-Agency Taskforce on Delimitation (IATD: MIA, MLME, NEC, LISGIS)
 2007 National Geographic Planning - Liberia Institute of Statistics & Geo-Information Services (LISGIS)
 2006-2007 Boundary Harmonization Exercise - Special Joint Stakeholders Collaborative Committee (SJSKC)



Scale: 215,000
 Map Projection: UTM Zone 29N
 Datum: WGS 84
 Unit: Meter



Prepared & Printed By:
 National Elections Commission
 Production Date: 29 July 2011