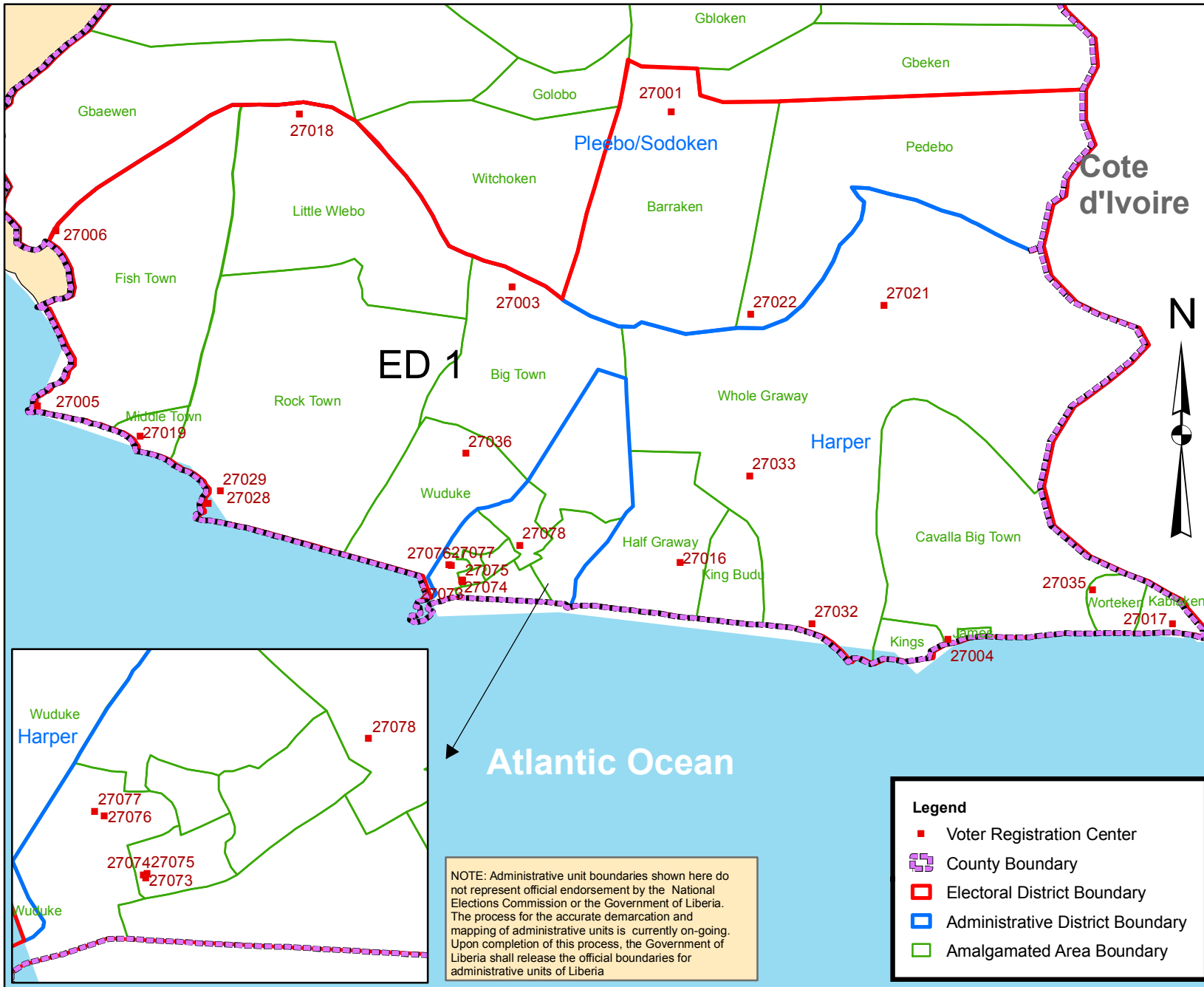


# Maryland County Electoral District No. 1 2011



Voter Registration Centers		
VRC Code	Name	Total
27001	Barraken Elem. School	1,058
27003	Big Town Public School	1,281
27004	Cavalla Big Town Public Sch.	928
27005	Fish Town Public School	493
27006	Fodoken Town Hall	294
27016	Spring Hill Yealu Elem. Sch.	312
27017	Kablaken Town Hall	114
27018	Little Wlebo Elem. School	186
27019	Middle Town Hall	233
27021	Pedebbo Elem. School	303
27022	Yookudi Elem. School	824
27028	Rock Town Public School	524
27029	Mission Town Hall	126
27032	Whole Graway Elem. School	219
27033	Pullah Elem. School	417
27035	Worteken Town Hall	199
27036	Wuduke Palava Hut	879
27073	Harper City Hall	1,127
27074	Cape Palmas High School	1,306
27075	Agnes Thompson Elem. Sch.	1,404
27076	New Kru Town Hall	753
27077	New Kru Town Palava Hut	811
27078	East Harper Elem. School	1,837
<b>Total Registrants (After Exhibition):</b>		<b>15,628</b>

NOTE: Administrative unit boundaries shown here do not represent official endorsement by the National Elections Commission or the Government of Liberia. The process for the accurate demarcation and mapping of administrative units is currently on-going. Upon completion of this process, the Government of Liberia shall release the official boundaries for administrative units of Liberia

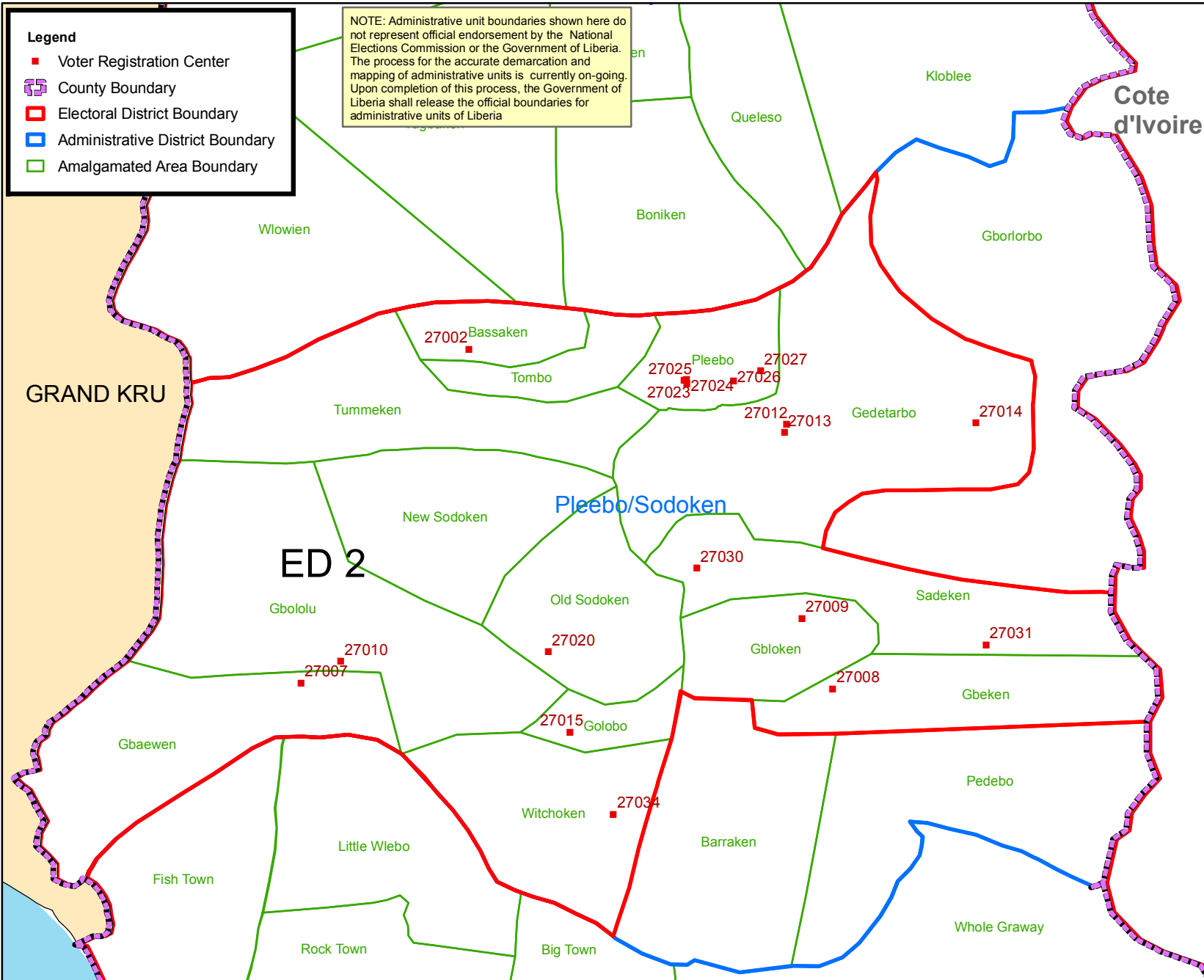
**Legend**

- Voter Registration Center
- ▭ County Boundary
- ▭ Electoral District Boundary
- ▭ Administrative District Boundary
- ▭ Amalgamated Area Boundary

Voter registration centers have been assigned to electoral districts. Therefore, a person is assigned to the same electoral district of the center where he or she registered.

The final roll of registrants (after the Exhibition Exercise) is displayed. The provisional roll was utilized during the delineation exercise.

Data Sources:  
 2011 National Voter Registration Exercise- National Elections Commissions  
 2009-2010 Administrative Boundary & Locality Revalidation Project - Inter-Agency Taskforce on Delimitation (IATD: MIA, MLME, NEC, LISGIS)  
 2007 National Geographic Planning - Liberia Institute of Statistics & Geo-Information Services (LISGIS)  
 2006-2007 Boundary Harmonization Exercise - Special Joint Stakeholders Collaborative Committee (SJSKC)



NOTE: Administrative unit boundaries shown here do not represent official endorsement by the National Elections Commission or the Government of Liberia. The process for the accurate demarcation and mapping of administrative units is currently on-going. Upon completion of this process, the Government of Liberia shall release the official boundaries for administrative units of Liberia

**Legend**

- Voter Registration Center
- ▭ County Boundary
- ▭ Electoral District Boundary
- ▭ Administrative District Boundary
- ▭ Amalgamated Area Boundary

# Maryland County Electoral District No. 2 2011

Voter Registration Centers		
VRC Code	Name	Total
27002	Gborlolo Elem. School	959
27007	Gbaewen Elem. School	124
27008	Gbeken Town Hall	155
27009	Gbloken Mission Elem. Sch.	359
27010	Gbololu Town Hall	347
27012	CRC Kindergarten	807
27013	CRC High School	805
27014	Division 5 Camp 5 Pal. Hut	1,098
27015	Golobo Elem. School	245
27020	Old Sodoken Town Hall	548
27023	Pleebo City Hall	2,998
27024	Pleebo High School	3,098
27025	Pleebo Grand Public School	2,497
27026	Geebio Palava Hut	1,398
27027	Bassa Community Elem. Sch.	973
27030	Sadeken Town Hall	469
27031	Libsoco Community School	219
27034	Witchoken Elem. School	379
<b>Total Registrants (After Exhibition):</b>		<b>17,478</b>

Voter registration centers have been assigned to electoral districts. Therefore, a person is assigned to the same electoral district of the center where he or she registered.

The final roll of registrants (after the Exhibition Exercise) is displayed. The provisional roll was utilized during the delineation exercise.



Data Sources:  
 2011 National Voter Registration Exercise- National Elections Commissions  
 2009-2010 Administrative Boundary & Locality Revalidation Project - Inter-Agency Taskforce on Delimitation (IATD: MIA, MLME, NEC, LISGIS)  
 2007 National Geographic Planning - Liberia Institute of Statistics & Geo-Information Services (LISGIS)  
 2006-2007 Boundary Harmonization Exercise - Special Joint Stakeholders Collaborative Committee (SJSKC)



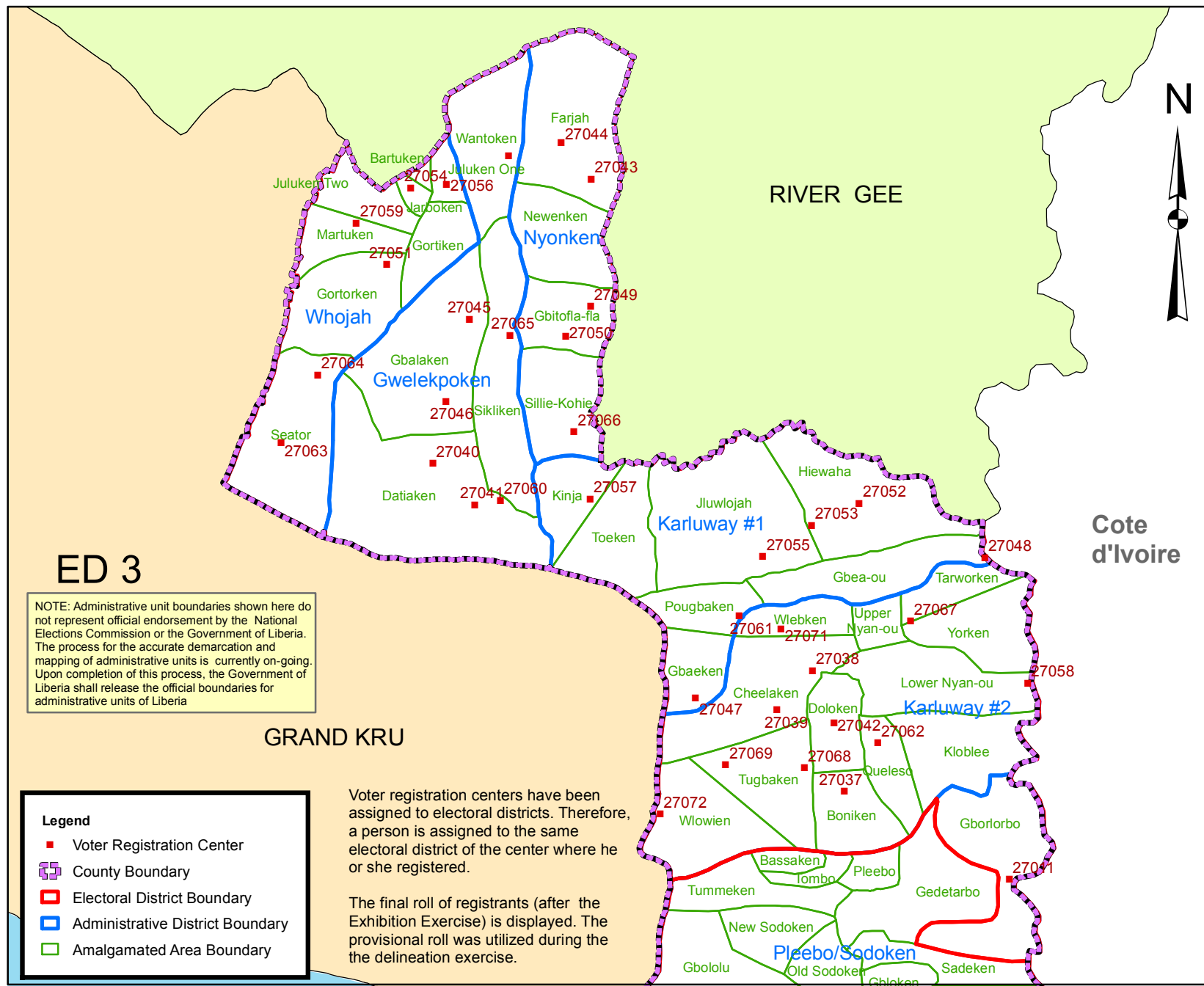
Scale: 155,000  
 Map Projection: UTM Zone 29N  
 Datum: WGS 84  
 Unit: Meter



Prepared & Printed By:  
 National Elections Commission  
 Production Date: 29 July 2011

# Maryland County Electoral District No. 3 2011

Voter Registration Centers		
VRC Code	Name	Total
27011	Nemeken Town Hall	557
27037	Boniken High School	965
27038	Manolu Elem School	511
27039	Gbamaken Town Hall	226
27040	Jargeloken Town Hall	71
27041	Soloken Town Hall	50
27042	Boys Dormitory	284
27043	Gbakliken Town Hall	241
27044	Feloken Elem. School	380
27045	Dugboken Elem. School	477
27046	Chiliken Elem. School	61
27047	Gbeaken Elem. School	319
27048	Gbiabosuken Town Hall	156
27049	Gwuteken Town Hall	529
27050	Rock Town Public School	415
27051	Gorturken Town Hall	264
27052	Warteken Town Hall	498
27053	Suasu Town Hall	242
27054	Dwejah Town Hall	207
27055	Karloken Elem. & Jr High Sch.	1,313
27056	Joe Clark Elem. School	395
27057	Kliiiken Town Hall	461
27058	Yobloken Town Hall	936
27059	Martuken Town Hall	149
27060	Sampson Goe Elem. School	204
27061	Pougbacken Elem. School	126
27062	Yederobo Elem. School	985
27063	Seator Town Hall	55
27064	Sawtorken Town Hall	122
27065	Barobo Central High	355
27066	Gwissiken Town Hall	470
27067	Tarworken Town Hall	530
27068	Tugbaken School	667
27069	Henogbe Elem. School	316
27070	James T. Hinneh Elem. Sch.	255
27071	Wutuken Elem. School	533
27072	Wlowien Town Hall	469
<b>Total Registrants (After Exhibition):</b>		<b>14,794</b>



NOTE: Administrative unit boundaries shown here do not represent official endorsement by the National Elections Commission or the Government of Liberia. The process for the accurate demarcation and mapping of administrative units is currently on-going. Upon completion of this process, the Government of Liberia shall release the official boundaries for administrative units of Liberia

**Legend**

- Voter Registration Center
- ▭ County Boundary
- ▭ Electoral District Boundary
- ▭ Administrative District Boundary
- ▭ Amalgamated Area Boundary

Voter registration centers have been assigned to electoral districts. Therefore, a person is assigned to the same electoral district of the center where he or she registered.

The final roll of registrants (after the Exhibition Exercise) is displayed. The provisional roll was utilized during the delineation exercise.