

Gbarpolu County Electoral District No. 1 2011

Voter Registration Centers		
VRC Code	Name	Total
45009	Bombomah Public School	623
45010	Fallah Palava Hut	287
45019	Gbarngay School	865
45022	Gbaryama Town Hall	835
45023	Gokallah Palava Hut	1,594
45033	Gedema Public School	853
45040	Nyeamah School	344
45048	Tawalata Town Hall	269
45049	Henry Town Palava Hut	2,565
45050	Manorwella Public School	199
45053	Totoquelleh Public School	979
45060	Bopolu Central High School	2,823
45061	Gbarquoita Town Hall	718
Total Registrants (After Exhibition):		12,954

Voter registration centers have been assigned to electoral districts. Therefore, a person is assigned to the same electoral district of the center where he or she registered.

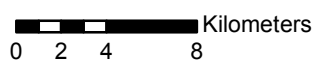
The final roll of registrants (after the Exhibition Exercise) is displayed. The provisional roll was utilized during the delineation exercise.

Legend

- Voter Registration Center
- County Boundary
- Electoral Districts Boundary
- Administrative District Boundary
- Amalgamated Area Boundary

NOTE: Administrative unit boundaries shown here do not represent official endorsement by the National Elections Commission or the Government of Liberia. The process for the accurate demarcation and mapping of administrative units is currently on-going. Upon completion of this process, the Government of Liberia shall release the official boundaries for administrative units of Liberia

Data Sources:
 2011 National Voter Registration Exercise- National Elections Commissions
 2009-2010 Administrative Boundary & Locality Revalidation Project - Inter-Agency Taskforce on Delimitation (IATD: MIA, MLME, NEC, LISGIS)
 2007 National Geographic Planning - Liberia Institute of Statistics & Geo-Information Services (LISGIS)
 2006-2007 Boundary Harmonization Exercise - Special Joint Stakeholders Collaborative Committee (SJSKC)



Scale: 335,000
 Map Projection: UTM Zone 29N
 Datum: WGS 84
 Unit: Meter



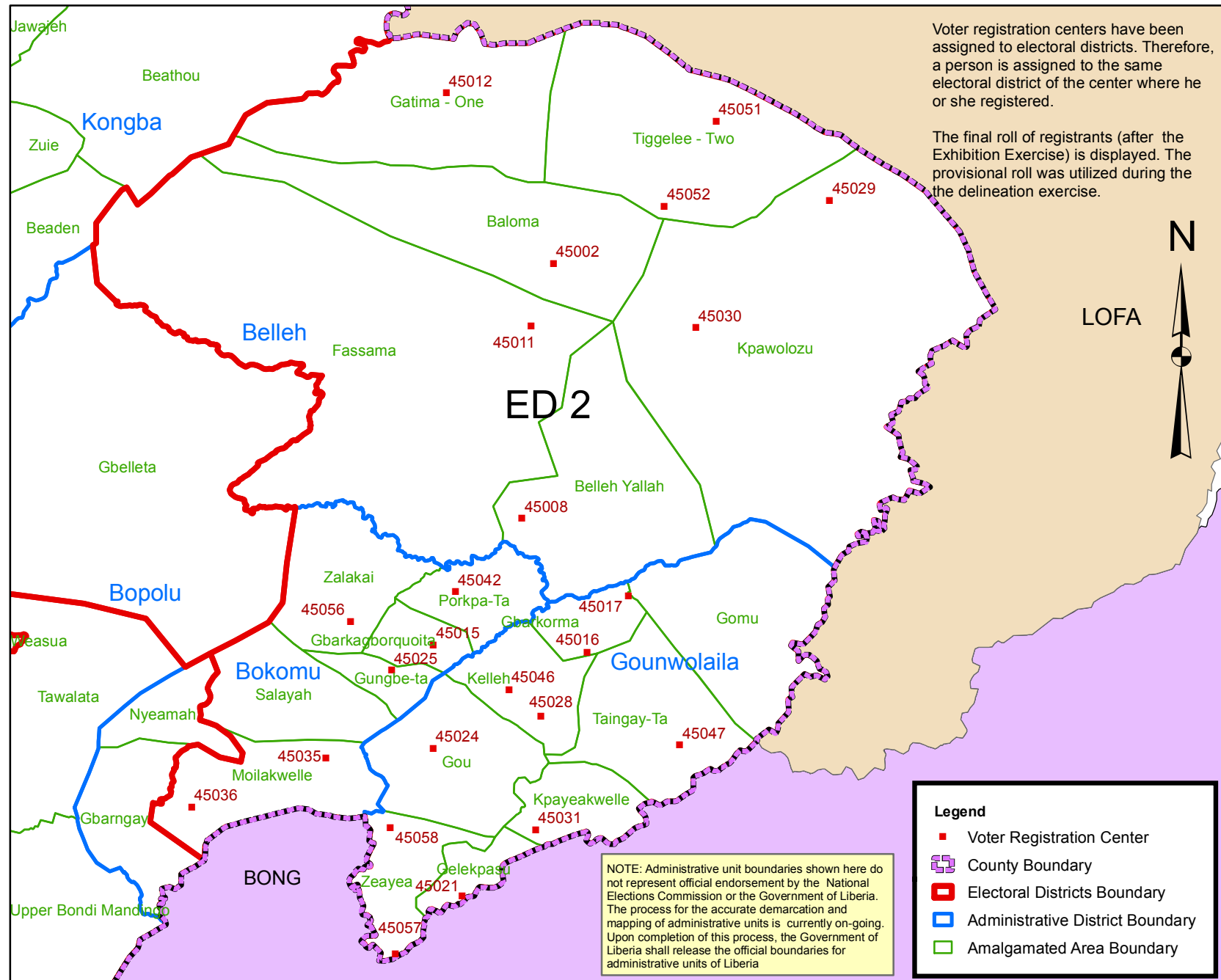
Gbarpolu County Electoral District No. 2 2011

Voter registration centers have been assigned to electoral districts. Therefore, a person is assigned to the same electoral district of the center where he or she registered.

The final roll of registrants (after the Exhibition Exercise) is displayed. The provisional roll was utilized during the delineation exercise.

Voter Registration Centers

VRC Code	Name	Total
45002	Baloma Town Hall	579
45008	Belleh Yallah Public School	795
45011	Fassama Town Palava Hut	1,347
45012	Gatima Town Hall	589
45015	Gbarkagborquoita Palava Hut	532
45016	Gbarkorma School	147
45017	Fahnyapolu Town Hall	433
45021	Gelekpasu School	386
45024	Palakwelle Palava Hut	765
45025	Gungbe-ta School	289
45028	Kelleh Town Hall	305
45029	Kpawolozu School	261
45030	Mavordor Palava Hut	387
45031	Kpayeakwelle Palava Hut	1,078
45035	Moilakwelle School	830
45036	Belekpalmu Palava Hut	419
45042	Porkpa-Ta School	615
45046	Gelengasiasu Town Hall	401
45047	Kologbane Palava Hut	924
45051	Tiggelee Town Hall	288
45052	Kalata Town Hall	458
45056	Zalakai School	611
45057	Nyailowai Town Hall	508
45058	Boliah Town Hall	310
Total Registrants (After Exhibition):	13,257	



NOTE: Administrative unit boundaries shown here do not represent official endorsement by the National Elections Commission or the Government of Liberia. The process for the accurate demarcation and mapping of administrative units is currently on-going. Upon completion of this process, the Government of Liberia shall release the official boundaries for administrative units of Liberia

Legend

- Voter Registration Center
- ▭ County Boundary
- ▭ Electoral Districts Boundary
- ▭ Administrative District Boundary
- ▭ Amalgamated Area Boundary

Data Sources:
 2011 National Voter Registration Exercise- National Elections Commissions
 2009-2010 Administrative Boundary & Locality Revalidation Project - Inter-Agency Taskforce on Delimitation (IATD: MIA, MLME, NEC, LISGIS)
 2007 National Geographic Planning - Liberia Institute of Statistics & Geo-Information Services (LISGIS)
 2006-2007 Boundary Harmonization Exercise - Special Joint Stakeholders Collaborative Committee (SJSCC)



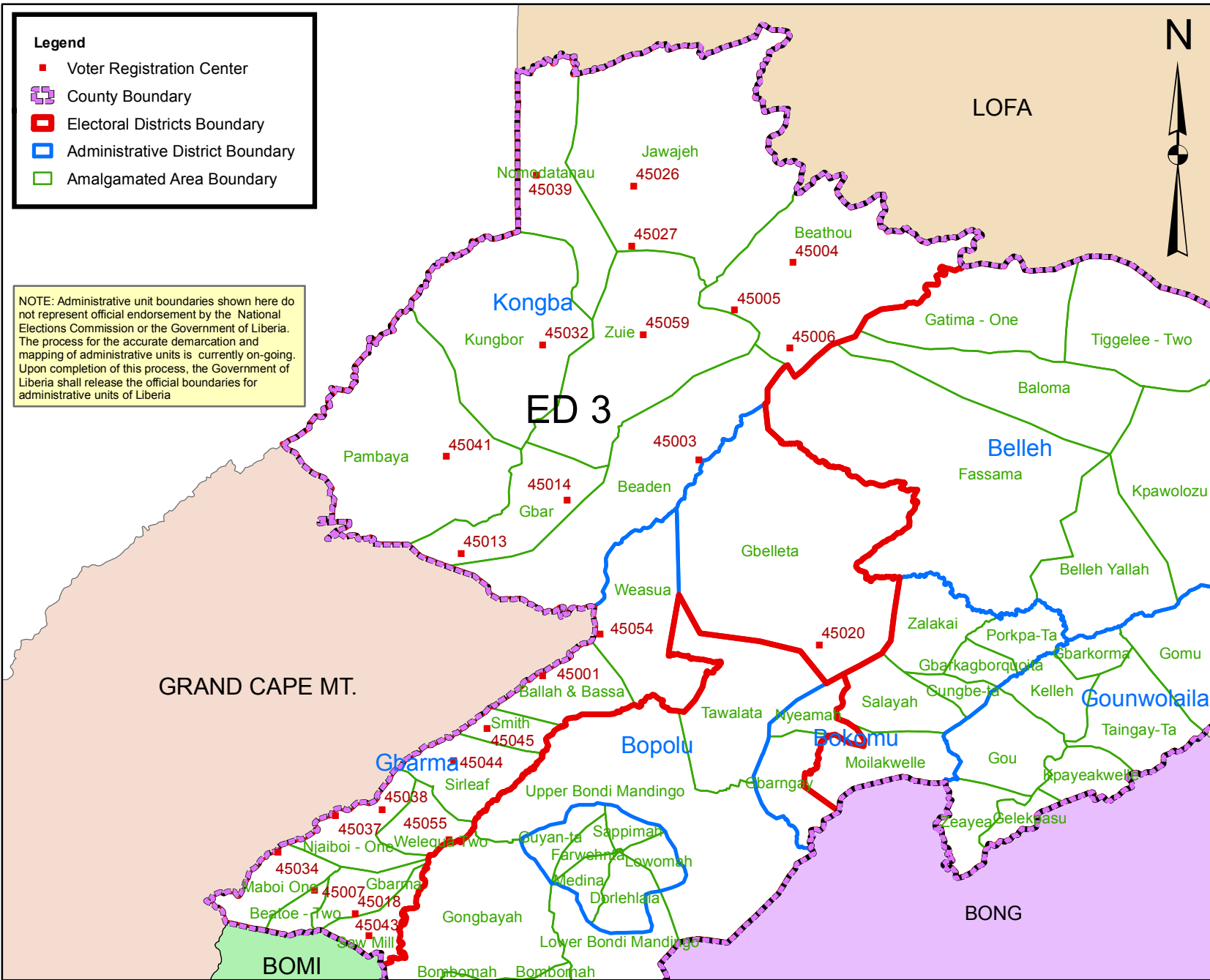
Scale: 465,000
 Map Projection: UTM Zone 29N
 Datum: WGS 84
 Unit: Meter



Legend

- Voter Registration Center
- ▭ County Boundary
- ▭ Electoral Districts Boundary
- ▭ Administrative District Boundary
- ▭ Amalgamated Area Boundary

NOTE: Administrative unit boundaries shown here do not represent official endorsement by the National Elections Commission or the Government of Liberia. The process for the accurate demarcation and mapping of administrative units is currently on-going. Upon completion of this process, the Government of Liberia shall release the official boundaries for administrative units of Liberia



Gbarpolu County Electoral District No. 3 2011

Voter Registration Centers		
VRC Code	Name	Total
45001	Ballah Town Public School	202
45003	Beaden Town Hall	163
45004	Beathou Town Hall	104
45005	Domannana Town Hall	132
45006	Marma Town Hall	236
45007	Beatoe Town	462
45013	Timba Town Palava Hut	335
45014	Amtel Camp Palava Hut	145
45018	Gbarma Centra High School	1,936
45020	Gbelleta Public School	580
45026	Galahun Town Hall	65
45027	Bombohun Town Hall	62
45032	Kungbor Town Hall	904
45034	Vaye Town (Weamawou) Pub. Sch.	706
45037	Njaiboi Town Hall	201
45038	Yangaya Town Hall	473
45039	Nomodatanau Town Hall	1,030
45041	Camp Alpha Town Palava Hut	836
45043	Kamley Town Palava Hut	690
45044	Tarkpoimah Town Hall	403
45045	Smith Public School	314
45054	Weasua Town Hall	915
45055	Welequa Town Hall	219
45059	Zuie School	487
Total Registrants (After Exhibition):		11,600

Voter registration centers have been assigned to electoral districts. Therefore, a person is assigned to the same electoral district of the center where he or she registered.

The final roll of registrants (after the Exhibition Exercise) is displayed. The provisional roll was utilized during the delineation exercise.

Data Sources:
 2011 National Voter Registration Exercise- National Elections Commissions
 2009-2010 Administrative Boundary & Locality Revalidation Project - Inter-Agency Taskforce on Delimitation (IATD: MIA, MLME, NEC, LISGIS)
 2007 National Geographic Planning - Liberia Institute of Statistics & Geo-Information Services (LISGIS)
 2006-2007 Boundary Harmonization Exercise - Special Joint Stakeholders Collaborative Committee (SJSCC)



Scale: 700000
 Map Projection: UTM Zone 29N
 Datum: WGS 84
 Unit: Meter

