

NGAMI
4

Tsau
Semboyo
Makakung
Kareng
Bodibeng
Toleng
Nkaraga
Kamana
Chanoga
Somalo

Makalembedi
Morecmadio
Phuduhudu
Noamitane
Marobotobole
Khumaga
Dlwalo
Tsoe

**BOTETI WEST
29**

Rakops
Toromoja
Mmadikola
Xhumo
Mopipi
Mokobaxane
Kedia
Malswre Gate
Xere
Malswre Old Camp

Gabo
Kuke
Kuke veterinary Gate
Grooglaagte
D'xar

**GHANZI NORTH
56**

Molapo
Metsiamanong
Gope

**GHANZI SOUTH
57**

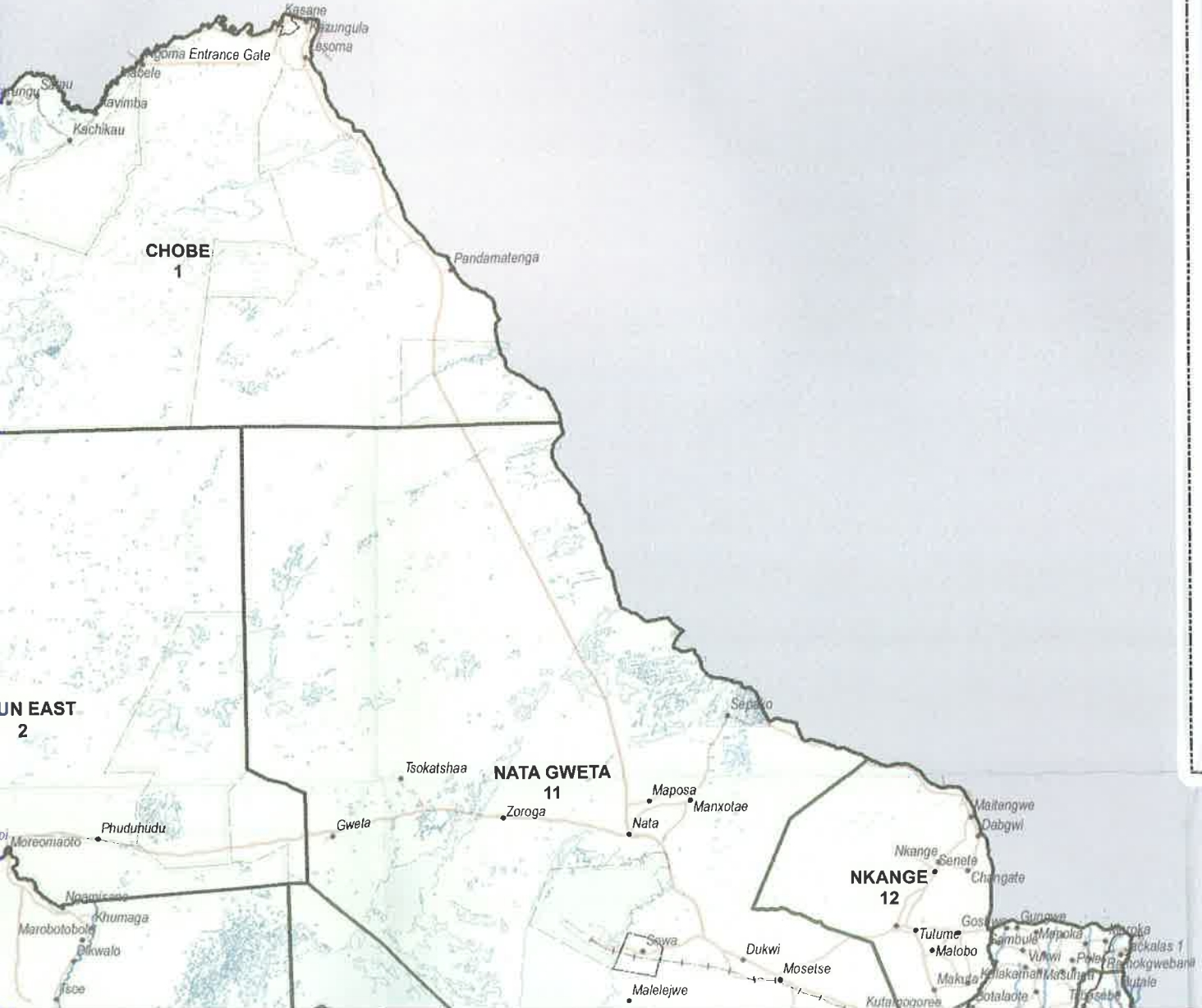
Karakubis
Kalfontein
Chobokwane
West Hanahai
East Hanahai
New Xade
Xade
Xanagas
Charleshill
Makunda
New Xanagas
Matswane
Kole
Ncojane
Metsimantsho
Metsimantle

**TAKATOKWANE
46**

Hunhukwe
Ncaang
Tsetseng
Kang
Kauwane
Salajwe
Somathholo
Maseru
Khudumelapyo
Ukhwi
Ngwalle
Monong
Make
Tshwaane

REPUBLIC OF BOTSWANA

CONSTITUENCY PLAN (BP260) APPENDIX A

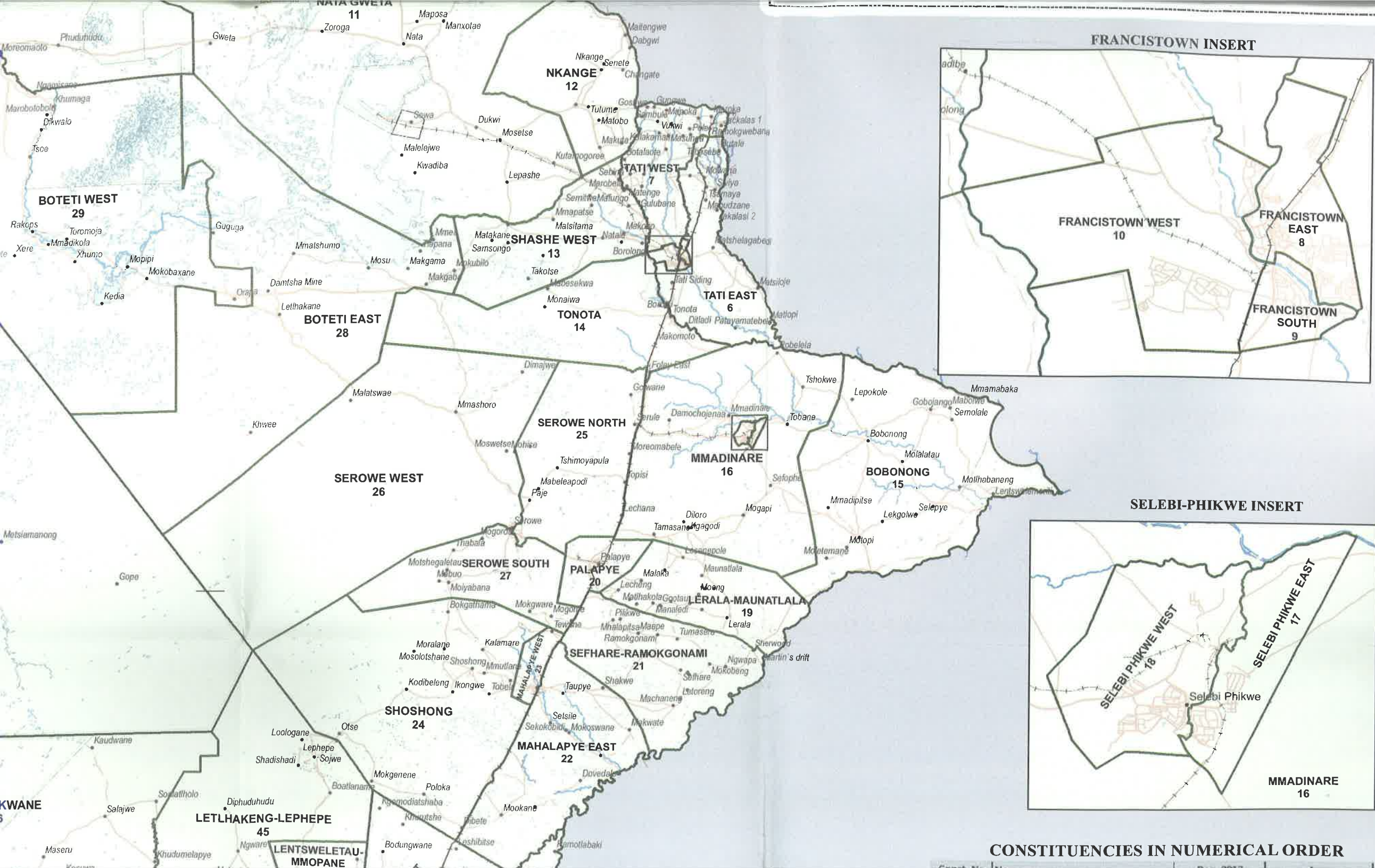


CONSTITUENCY PLAN (BP260) SCALE 1:2,000,000



FRANCISTOWN INSERT





FRANCISTOWN INSERT

SELEBI-PHIKWE INSERT

CONSTITUENCIES IN NUMERICAL ORDER

GHANZI SOUTH
57

Kole
Ncojane
Metsimantle
Matswane
Metsimantsho

Bere
Kagae

Ukhwi
Ncaang
Hunhukwe
Monong
Make
Ngwatle
Zutshwa
Jehulutu
Hukuntsi
Tshane
Lokgwabe

KGALAGADI NORTH
54

Tsatseng
Kang
Tshwaane
Dutwe
Maseru
Kosuwe
Takatokwane
Maboane
Magakabe
Motokwe
Morwamese
Khekhenye
Kanku
Mabutsane
Sekoma
Keng
Khonkhwa
Kutuku
Khakhea
Itholoke
Kokong
Kokotsha

TAKATOKWANE
46

JWANENG-MABUTSANE
53

Kaudwane
Looloqane
Leph
Shatishadi

LETLHAKENG-LEPHEF
45

LENTSWE
MMOP
44

THAMAGA
-KUMAKWANE
41

MOSHUPA-MANYANA
52

KANYE SOUTH
51

KANYE NORTH
50

MMATHETE-MOLAPOWABOJWANG
49

GOODHOPE-MABULE
48

KGALAGADI SOUTH
55

Makopong
Werda
Hereford
Draaihoek
Kisa
Mabafaleng
Maleshe
Maubelo
Tsabong
Mccarthy's Rust
Khawa

Lorolwane
Mmalhetha
Metlolo
Kangwe
Gathwana
Kotlo
Tswaaneng
Musi
Molofane
Ngwatsa
Tswagale
Kgagane
Mokgumane
Marojane
Mokatako
Mofete
Ditlhurapa
Lolihakane
Diabo
Dipotsane
Lorwane
Gonopope
Bano
Khuma
Hebron
Bamatlaba
Makokwe
Mphahishwane

RAMOFOSE
38

LOBATSE
47

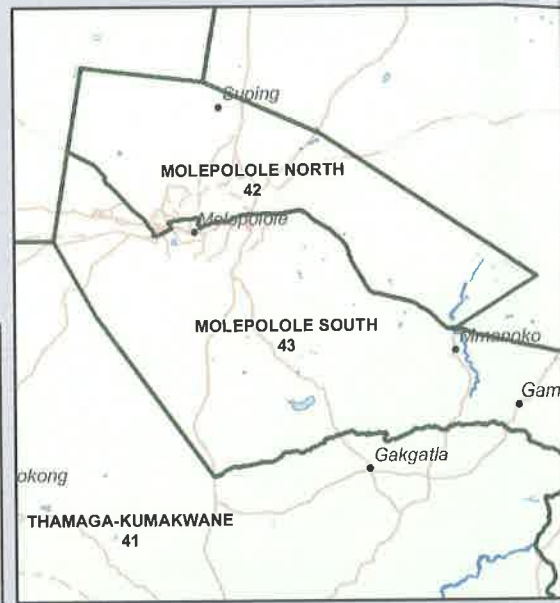
ORAP
43

ORAP
43

ORAP
43

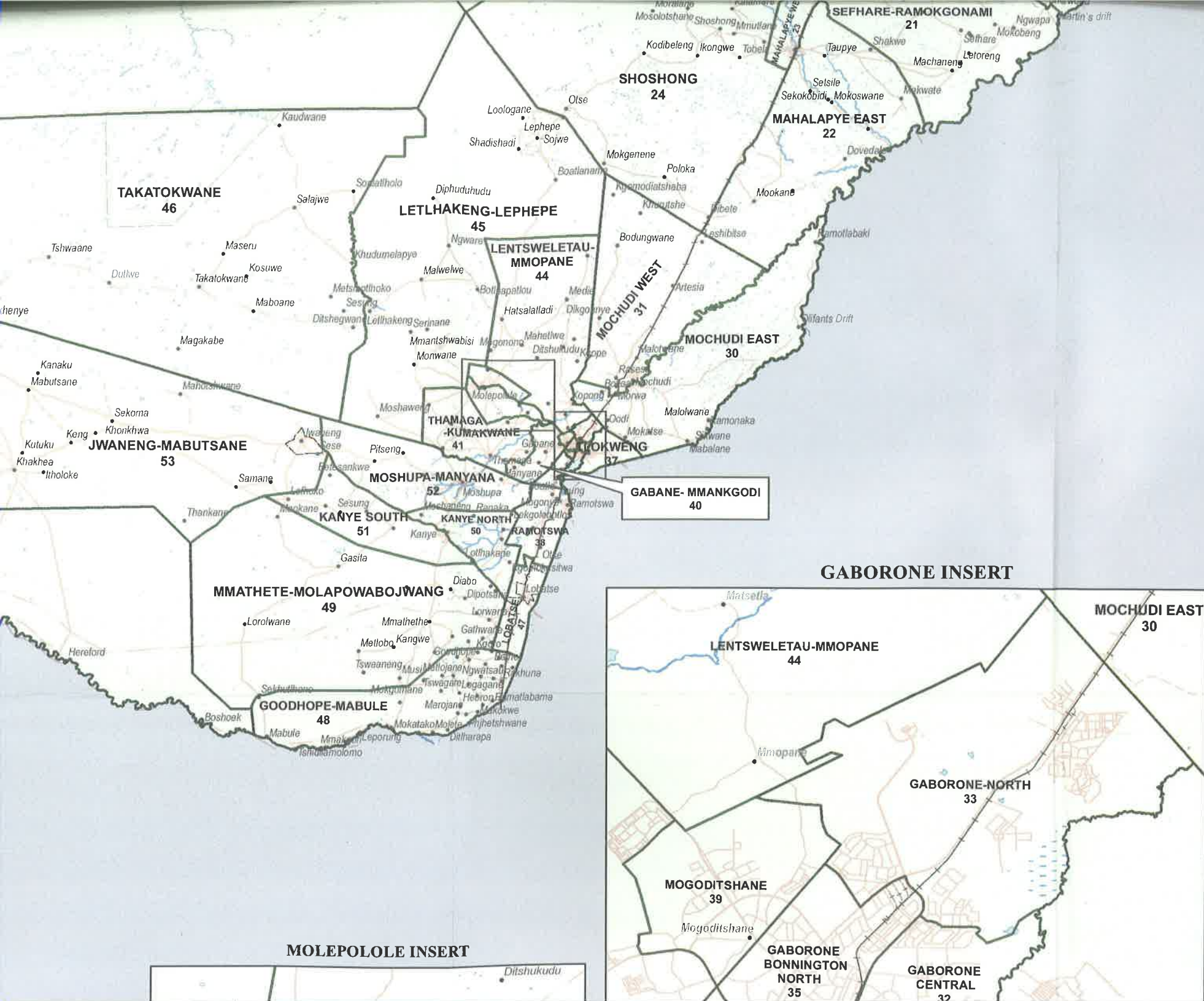


MOLEPOLOLE INSERT



LEGEND

- | | | | |
|----------------|-----------------------|---------------------------|----------------------|
| • Settlement | Constituency Boundary | Forest Reserve Boundary | Dam |
| Primary Road | Game Reserve Boundary | National Park Boundary | Seasonal River |
| Secondary Road | Perennial River | Sanctuary Boundary | Area Liable to Flood |
| Main Railway | Open Water in Swampy | Wildlife Reserve Boundary | Dry Fossil Valley |



CONSTITUENCIES IN NUMERICAL

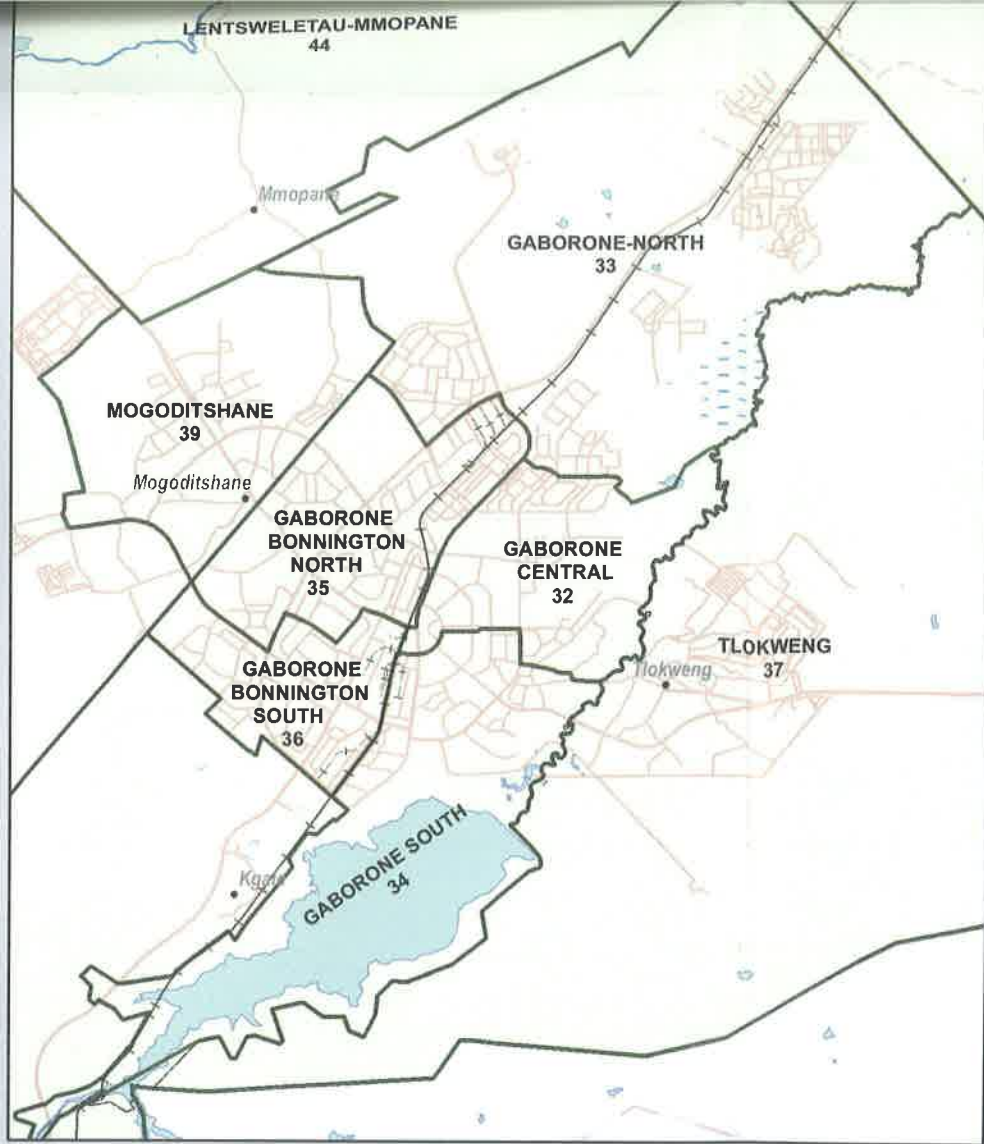
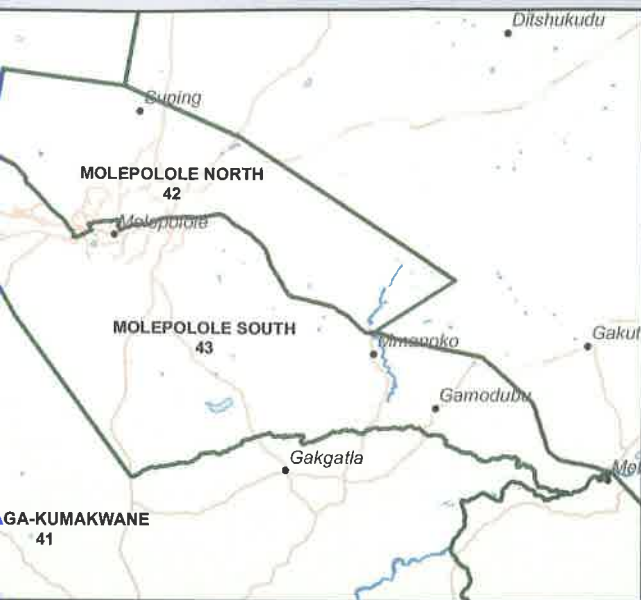
Const. No	Name	Pop. 2012
1	CHOBE	23347
2	MAUN EAST	43174
3	MAUN WEST	40506
4	NGAMI	34387
5	OKAVANGO	34217
6	TATI EAST	30881
7	TATI WEST	29383
8	FRANCISTOWN EAST	32700
9	FRANCISTOWN SOUTH	33133
10	FRANCISTOWN WEST	33128
11	NATA GWETA	31533
12	NKANGE	42402
13	SHASHE WEST	37032
14	TONOTA	39189
15	BOBONONG	42472
16	MMADINARE	38436
17	SELEBI PHIKWE EAST	24652
18	SELEBI PHIKWE WEST	24759
19	LERALA-MAUNATLALA	33743
20	PALAPYE	40691
21	SEFHARE-RAMOKGONAMI	31517
22	MAHALAPYE EAST	25835
23	MAHALAPYE WEST	32896
24	SHOSHONG	29147
25	SEROWE NORTH	33404
26	SEROWE WEST	25572
27	SEROWE SOUTH	35400
28	BOTETI EAST	37534
29	BOTETI WEST	32390
30	MOCHUDI EAST	44197
31	MOCHUDI WEST	47463
32	GABORONE CENTRAL	47277
33	GABORONE-NORTH	46434
34	GABORONE SOUTH	45230
35	GABORONE BONNINGTON NORTH	45688
36	GABORONE BONNINGTON SOUTH	46963
37	TLOKWENG	36054
38	RAMOTSWA	47237
39	MOGODITSHANE	47206
40	GABANE-MMANKGODI	48287
41	THAMAGA-KUMAKWANE	35402

MOLEPOLOLE INSERT





MOLEPOLOLE INSERT



21	SEFHARE-RAMOGONAMI	31517	4361
22	MAHALAPYE EAST	25835	5031
23	MAHALAPYE WEST	32896	488
24	SHOSHONG	29147	10580
25	SEROWE NORTH	33404	4608
26	SEROWE WEST	25572	15605
27	SEROWE SOUTH	35400	3146
28	BOTETI EAST	37534	16538
29	BOTETI WEST	32390	19290
30	MOCHUDI EAST	44197	3823
31	MOCHUDI WEST	47463	3796
32	GABORONE CENTRAL	47277	20
33	GABORONE-NORTH	46434	96
34	GABORONE SOUTH	45230	44
35	GABORONE BONNINGTON NORTH	45688	23
36	GABORONE BONNINGTON SOUTH	46963	13
37	TLOKWENG	36054	400
38	RAMOTSWA	47237	637
39	MOGODITSHANE	47206	31
40	GABANE-MMANKGODI	48287	339
41	THAMAGA-KUMAKWANE	36402	1157
42	MOLEPOLOLE NORTH	34947	178
43	MOLEPOLOLE SOUTH	36714	327
44	LENTSWELETAU-MMOPANE	42633	3061
45	LETLHAKENG-LEPHEPE	34464	10439
46	TAKATOKWANE	23896	21435
47	LOBATSE	30730	520
48	GOODHOPE-MABULE	34079	2735
49	MMATHETE-MOLAPOWABOJWANG	39989	8328
50	KANYE NORTH	34181	864
51	KANYE SOUTH	36647	1478
52	MOSHUPA-MANYANA	32544	2062
53	JWANENG-MABUTSANE	38335	11866
54	KGALAGADI NORTH	18092	44887
55	KGALAGADI SOUTH	32400	60029
56	GHANZI NORTH	23101	72580
57	GHANZI SOUTH	20254	42295

This map has been specially designed to show the approximate boundaries of the delimited (2012) constituencies. It does not constitute any legal authority on the delimitation of International and other boundaries.