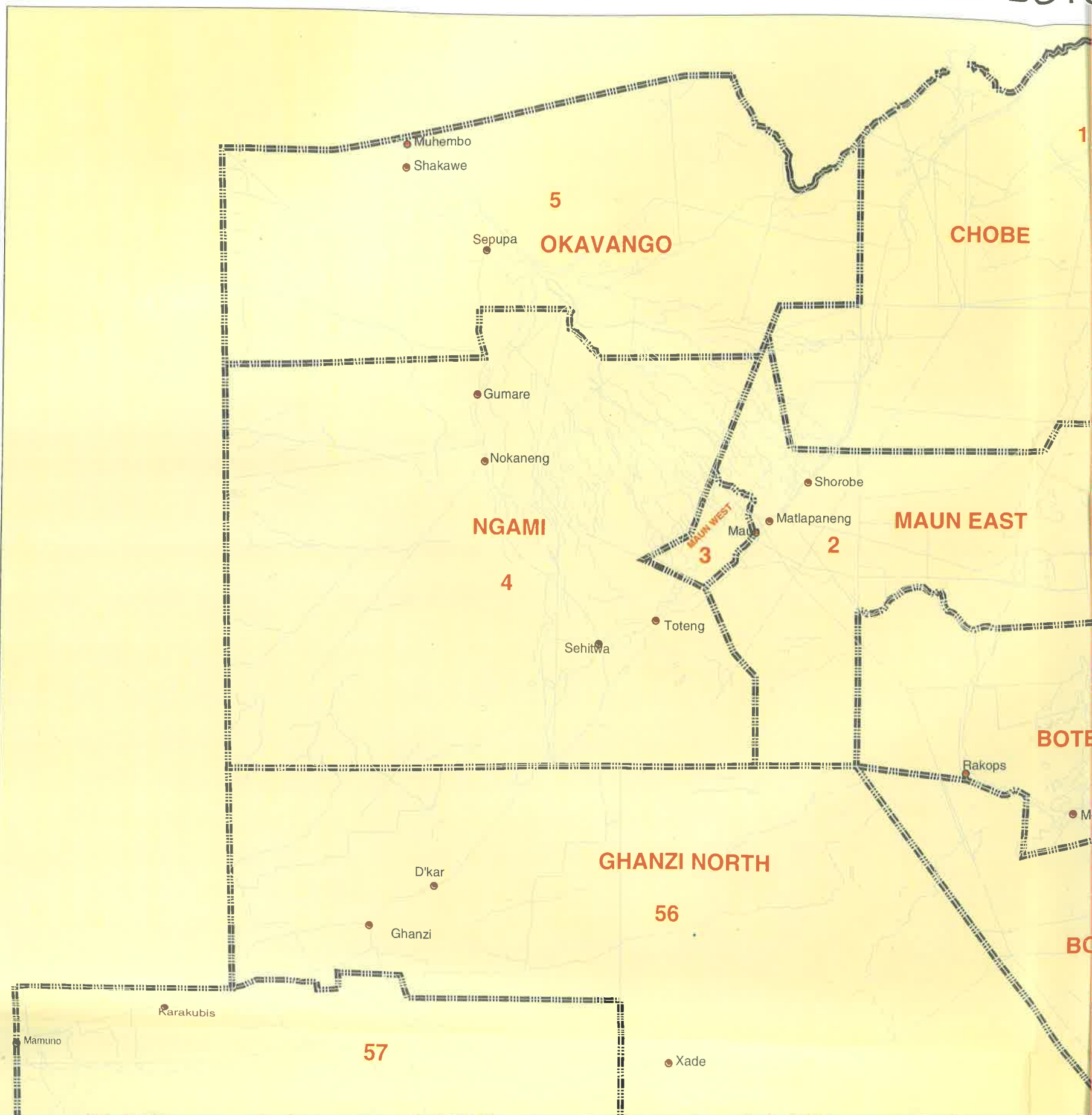


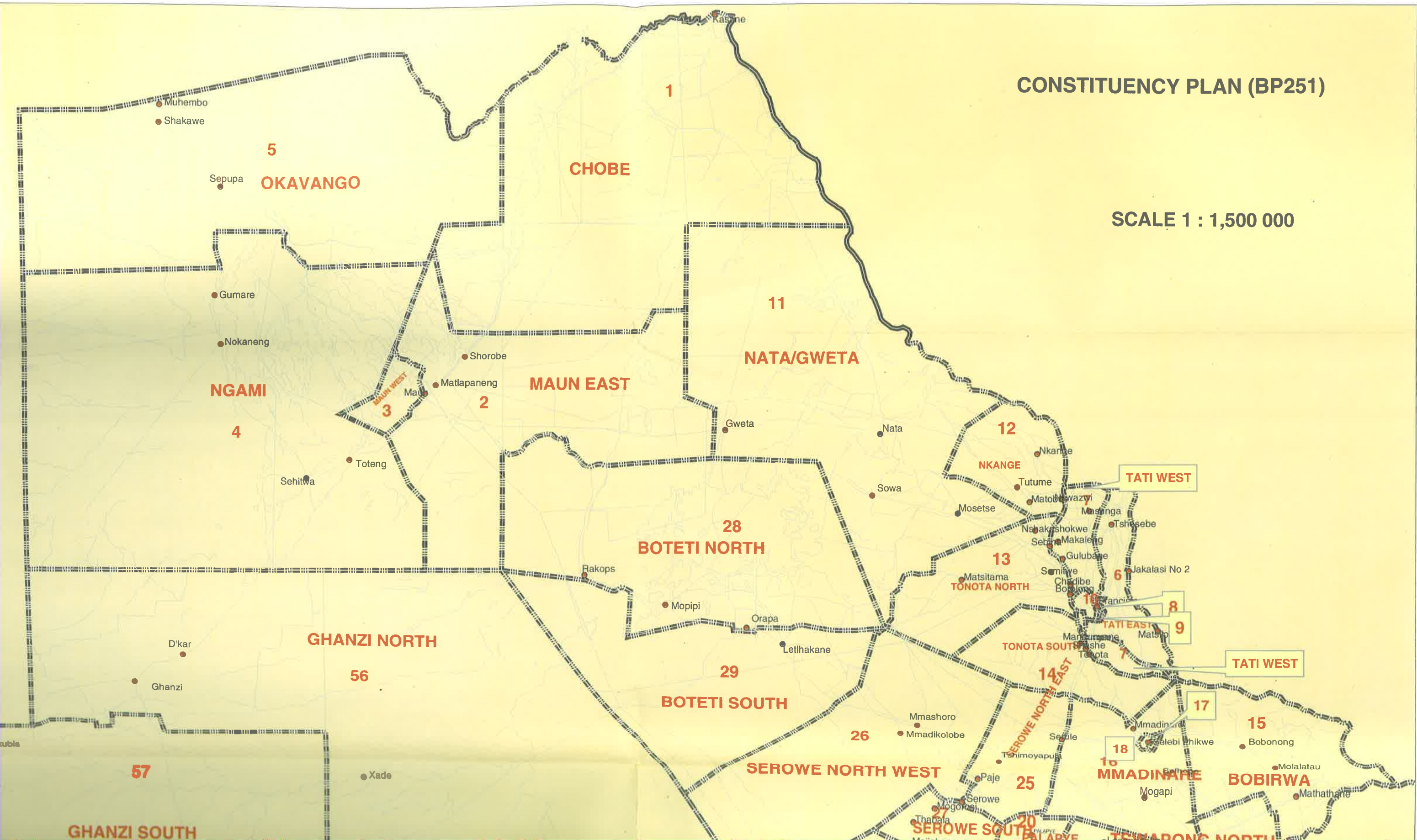
REPUBLIC OF BOTSWANA





CONSTITUENCY PLAN (BP251)

SCALE 1 : 1,500 000



1

5
OKAVANGO

CHOBE

Muhembo
Shakawe
Sepupa

Gumare
Nokaneng

4
NGAMI

3
MAUN WEST

2
MAUN EAST

MAUN EAST

11
NATA/GWETA

28
BOTETI NORTH

12
NKANGE

TATI WEST

13
TONOTA NORTH

TATI EAST

29
BOTETI SOUTH

14
SEROWE NORTH EAST

TATI WEST

56
GHANZI NORTH

26
SEROWE NORTH WEST

18
MMADINARE

15
BOBIRWA

57
GHANZI SOUTH

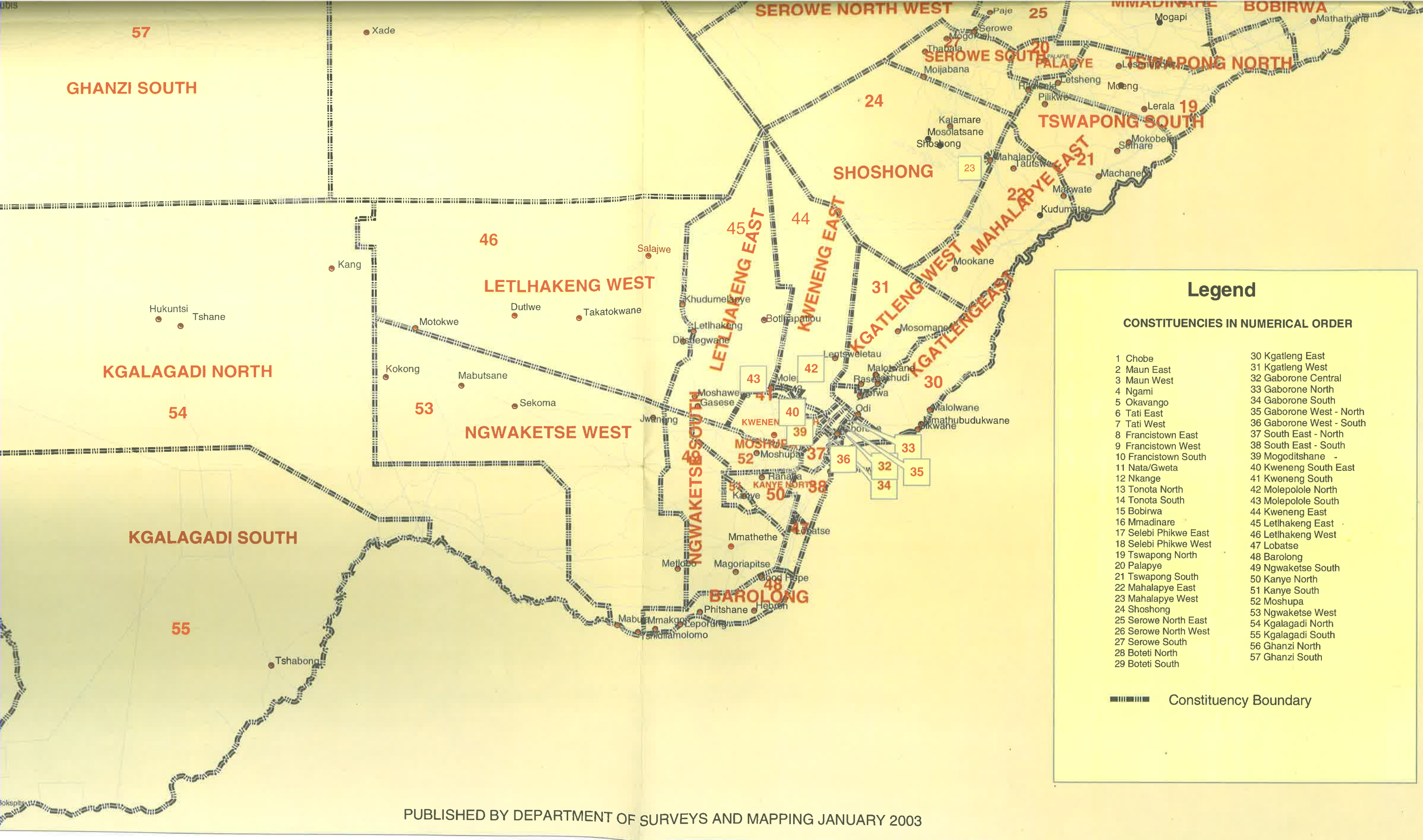
25
SEROWE SOUTH

Mogapi

GHANZI SOUTH

27
SEROWE SOUTH

19
TENGABONG NORTH



Legend

CONSTITUENCIES IN NUMERICAL ORDER

- | | |
|-----------------------|--------------------------|
| 1 Chobe | 30 Kgatleng East |
| 2 Maun East | 31 Kgatleng West |
| 3 Maun West | 32 Gaborone Central |
| 4 Ngami | 33 Gaborone North |
| 5 Okavango | 34 Gaborone South |
| 6 Tati East | 35 Gaborone West - North |
| 7 Tati West | 36 Gaborone West - South |
| 8 Francistown East | 37 South East - North |
| 9 Francistown West | 38 South East - South |
| 10 Francistown South | 39 Mogoditshane |
| 11 Nata/Gweta | 40 Kweneng South East |
| 12 Nkange | 41 Kweneng South |
| 13 Tonota North | 42 Molepolole North |
| 14 Tonota South | 43 Molepolole South |
| 15 Bobirwa | 44 Kweneng East |
| 16 Mmadinare | 45 Letlhakeng East |
| 17 Selebi Phikwe East | 46 Letlhakeng West |
| 18 Selebi Phikwe West | 47 Lobatse |
| 19 Tswapong North | 48 Barolong |
| 20 Palapye | 49 Ngwaketse South |
| 21 Tswapong South | 50 Kanye North |
| 22 Mahalapye East | 51 Kanye South |
| 23 Mahalapye West | 52 Moshupa |
| 24 Shoshong | 53 Ngwaketse West |
| 25 Serowe North East | 54 Kgalegadi North |
| 26 Serowe North West | 55 Kgalegadi South |
| 27 Serowe South | 56 Ghanzi North |
| 28 Boteti North | 57 Ghanzi South |

▬▬▬▬▬ Constituency Boundary