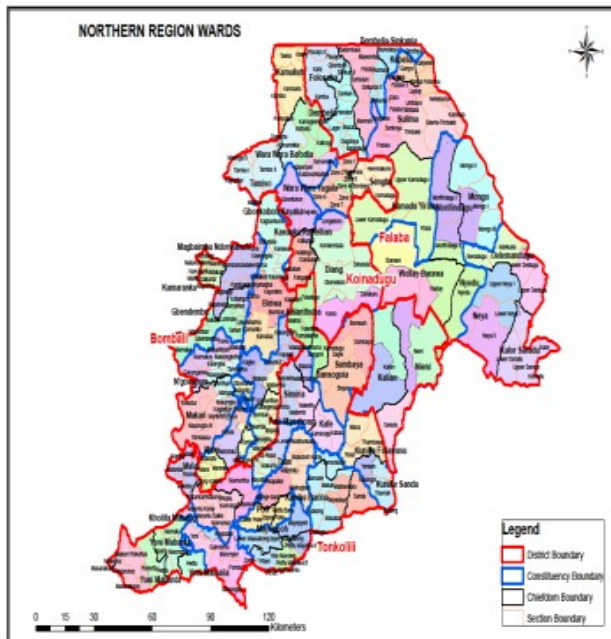




# NATIONAL ELECTORAL COMMISSION

Republic of Sierra Leone



## Ward Boundary Delimitation Report

*Volume 3*



**August, 2017**

## Foreword

The National Electoral Commission (NEC) is submitting this report on the delimitation of constituency and ward boundaries in adherence to its constitutional mandate to delimit electoral constituency and ward boundaries, to be done “not less than five years and not more than seven years”; and complying with the timeline as stipulated in the NEC Electoral Calendar (2015-2019).

The report is subject to Parliamentary approval, as enshrined in the 1991 Constitution of Sierra Leone (Act No 6 of 1991); which inter alia states delimitation of electoral boundaries to be done by NEC, while Section 38 (1) empowers the Commission to divide the country into constituencies for the purpose of electing Members of Parliament (MPs) using Single Member First- Past –the Post (FPTP) system. The Local Government Act of 2004, Part 1 –preliminary, assigns the task of drawing wards to NEC; while the Public Elections Act, 2012 (Section 14, sub-sections 1 &2) forms the legal basis for the allocation of council seats and delimitation of wards in Sierra Leone.

The Commission appreciates the level of technical assistance, collaboration and cooperation it received from Statistics Sierra Leone (SSL), the Boundary Delimitation Technical Committee (BDTC), the Boundary Delimitation Monitoring Committee (BDMC), donor partners, line Ministries, Departments and Agencies and other key actors in the boundary delimitation exercise.

The hiring of a Consultant, Dr Lisa Handley, an internationally renowned Boundary delimitation expert, added credence and credibility to the process as she provided professional advice which assisted in maintaining international standards and best practices.

NEC is equally mindful of the support it received from stakeholders, including Political Parties, Paramount Chiefs and Members of Parliament, in the sixteen electoral districts while sensitization and public consultations were done at national and districts level on the boundary delimitation process. The discussions were frank and participatory.


In a bid to maintain standards and comply with its legal mandate, the Commission ensured greater consultations with political parties, stakeholders, representatives from district councils and municipalities, whose contributions were laudable in the finalization of this report.

The conduct of the boundary delimitation nationwide exercise had its challenges. Nevertheless, consensus was reached in the final analysis in the sixteen districts where electoral boundaries delimitation, information sharing, consultations and validations were held. This exhibits the spirit of mutual consent and acceptability of a process which serves as a gateway to representativeness in the country’s democratic dispensation.

The Commission is of the view that the numerous public consultations, backed with the expertise of its technical staff and staff of SSL, use of effective GIS software and database added credence to the accuracy and credibility of the Boundary Delimitation of 2016. This by extension is indicative that the boundaries produced have been well defined and mapped efficiently and accurately, taking in to consideration the valuable inputs of the stakeholders engaged in the process.

The Commission shall continue in its stride to maintain professional standards and best practices in the conduct of electoral processes leading to the conduct of credible and transparent elections.

Together, we shall remain committed to adhering to the guiding principles and constitutional mandate of the Commission for the sustainable growth, economic development, democracy and good governance.

Signed: 

**Mohamed N'fah-Alie Conteh**  
**Chief Electoral Commissioner/Chairman and National**  
**Returning Officer**  
**National Electoral Commission**

## TABLE OF CONTENTS

### Legislative Act to Parliament

### Wards and their Component parts-Summary Information Pages

#### Eastern Region

Kailahun District Summary Description: .....	1-2
Kailahun Wards Excel Sheet: .....	3-7
Kailahun District Ward Map: .....	8
Kenema District Summary Description: .....	9-10
Kenema City Summary Description: .....	11
Kenema District Excel Sheet: .....	12-14
Kenema District Council Ward Map: .....	15
Kenema City Excel Sheet: .....	16-17
Kenema City Ward Map: .....	18
Koidu/New Sembehun City Summary Description: .....	19
Koidu District Summary Description : .....	20-21
Koidu New Sembehun Excel Sheet: .....	22
Koidu City Ward Map: .....	23
Kono District Wards Excel Sheet: .....	24-26
Kono District Ward Map: .....	27

#### Northern Region

Bombali District Summary Description: .....	28-29
Makeni City Summary Description: .....	30
Bombali District Wards Excel Sheet: .....	31-34
Bombali District ward Map: .....	35
Makeni City Ward Map: .....	36

Falaba District Summary Description: .....	37
Falaba District Ward Excel Sheet: .....	38-40
Falaba District Ward Map: .....	41
Koinadugu District Summary Description: .....	42
Koinadugu District Excel Sheet: .....	43-44
Konadugu District Ward Map: .....	45
Tonkolili District Summary Description: .....	46-47
Tonkolili District Excel Sheet: .....	49-51
Tonkolili District Ward Map: .....	52

## **North West Region**

Kambia District Summary Description: .....	53-54
Kambia District Excel Sheet: .....	55-57
Kambia District Ward Map: .....	58
Karene District Summary Description: .....	59-60
Karene District Excel Sheet: .....	61-63
Karene District Ward Map: .....	64
Port Loko District Summary Description: .....	65-66
Port Loko City Excel Sheet: .....	67
Port Loko City Excel Sheet: .....	68
Port Loko District Ward Map: .....	69
Port Loko District Excel Sheet: .....	70-73
Port Loko District Ward Map: .....	74

## **Southern Region**

Bo District Summary Description: .....	75-76
--	-------

Bo City Summary Description: .....	77
Bo City Excel Sheet: .....	78-79
Bo City Ward Map: .....	80
Bo District Excel Sheet: .....	81-84
Bo District Ward Map: .....	85
Bonthe Municipality Summary Description: .....	86
Bonthe Municipality Excel Sheet: .....	87
Bonthe Urban Municipality Map: .....	88
Bonthe District Summary Description: .....	89-90
Bonthe District Excel Sheet: .....	91-93
Bonthe District Ward Map: .....	94
Moyamba District Summary Description: .....	95-96
Moyamba District Excel Sheet: .....	97-99
Moyamba District Ward Map: .....	100
Pujehun District Summary Description: .....	101-102
Pujehun District Excel Sheet: .....	104-106
Pujehun District Constituency Map: .....	107

## **Western Region**

Western Rural Summary Description: .....	108-109
Western Rural District Excel Sheet: .....	110-111
Western Rural District Ward Map: .....	112
Western Urban Summary Description: .....	111-115
Western Urban District Excel Sheet: .....	116-121
Western Urban Ward Map: .....	123

## Executive Summary

This report explains how the National Electoral Commission has reviewed and revised boundaries for constituencies and wards in Sierra Leone. It documents the application of the legal and operational frameworks on the boundary delimitation process across 16 electoral districts and 22 local council localities in Sierra Leone.

The application of the legal framework on the conduct of boundary delimitation for constituencies and wards referenced the:

1. The Constitution of Sierra Leone, 1991; Section 38.
2. The Constitutional Instrument (Amendment) No. 2 of 2008, The Wards (Boundary Delimitation) Regulations, 2008.
3. The Public Elections Act, 2012; Section 14.
4. The Local Govt (Amendment) Act 2004
5. The Provinces (Amendment) Act 2017
6. Eight Establishment Orders 2017

The application of the operational framework on the conduct of boundary delimitation for constituencies and wards centered on:

1. Providing periodic updates on the review process to national stakeholders including; the Government of Sierra Leone, House of Parliament, political parties, international development partners, civil society organizations, the media and the National and District Boundary Delimitation Monitoring Committees
2. Collaboration with Statistics Sierra Leone for technical and operational assistance in:
  - a. Providing population statistics.
  - b. Drawing draft boundaries for constituencies and wards using Geographic Information System technology.
  - c. Verifying and describing draft boundaries for constituencies and wards.
3. District-level consultations with stakeholders on:
  - a. National tables on allocation of seats to Parliament and local councils
  - b. Draft boundaries for constituencies and wards.
4. District-level validations by stakeholders of final draft boundaries for constituencies and wards.

The current numbers of constituencies (112) and wards (394) were enacted based on the boundary delimitation processes done in 2006 and 2008 respectively.

The revised numbers of constituencies (132) and wards (446) have resulted from the 2017 boundary delimitation process due to the following factors:

1. The House of Parliament, on 10th May 2016, conveyed the prescription of ordinary seats to be 132 in respect of Ordinary Members of Parliament.

2. The number of multi-member ward localities decreased from five (5) localities in 2008 to four (4) localities 2017. The reduction of the number of multi-member ward localities increased the total number of wards from 394 wards in 2008 to 446 wards in 2017.



**William Addo Davies**  
**Executive Secretary,**  
**National Electoral Commission**



## WARDS AND THEIR COMPONENT PARTS - SUMMARY INFORMATION PAGES

### Kailahun District Council

For the purpose of electing Councillors to the Kailahun District Council, the District shall be divided into Twenty nine (29) Wards as described in the schedule

WARD	SUMMARY DESCRIPTION
<b>001</b>	This Ward consists of the following Sections: Bende Bengu, Upper Konio and Upper Pokorli, all in the Kissi Tongi Chiefdom. It has a population of <b>15,841</b> .
<b>002</b>	This Ward consists of Lower Konio and Lower Pokorli Sections in the Kissi Tongi Chiefdom. It has a population of <b>16,841</b> .
<b>003</b>	This Ward consists of the following Sections: Lower and Upper Tongi Tingi Sections in Kissy Tongi Chiefdom. It has a population of <b>19,099</b> .
<b>004</b>	This Ward consists of Bumasadu and part of Lela Section in Kissy Teng Chiefdom. It has a population of <b>15,595</b> .
<b>005</b>	This Ward consists of Kundu, part of Konio and Lela Sections in Kissy Teng Chiefdom. It has a population of <b>14,585</b> .
<b>006</b>	This Ward consists of part of Torli and Konio Section in Kissy Teng Chiefdom. It has a population of <b>14,969</b> .
<b>007</b>	This Ward consists of Upper Kpombali, Gbela and Mano Sewalu Sections in Luawa Chiefdom. It has a population of <b>22,722</b> .
<b>008</b>	This Ward consists of the entire Kissi Kama Chiefdom. It has a population of <b>20,421</b> .
<b>009</b>	This Ward consists of the entire Gao Section, Lower Kpombali and part of Luawa Foguiya Section in Luawa Chiefdom. It has a population of <b>19,270</b> .
<b>010</b>	This Ward consists of the entire Kailahun Town and the following localities in Luawa Foguiya: Daibu, Gandorhun, Jaama, Kpedelah, Kpedema, Majaima, Malima, Mamboma, Petehun, Bailu, Dabollah, Tangabu I, and Tangabu II. It has a population of <b>21,153</b> .
<b>011</b>	This Ward consists of Mofinkor, Baoma, Mende Buima, and Giehun Sections in Luawa Chiefdom. It has a population of <b>17,068</b> .
<b>012</b>	This Ward consists of Lower Kuiva and Upper Kuiva Sections in Mandu Chiefdom. It has a population of <b>19,454</b> .
<b>013</b>	This Ward consists of the following Sections: Gbongre and Levuma Jeigbla in Madu Chiefdom, and Bambara in Upper Bambara Chiefdom. It has a population of <b>16,161</b> .
<b>014</b>	This Ward consists of the following Sections: Goleiwoma, Niahun, Guma Golu and Korbu in Upper Bambara Chiefdom. It has a population of <b>22,217</b> .

<b>WARD</b>	<b>SUMMARY DESCRIPTION</b>
<b>015</b>	This Ward consists of the following Sections: Dodo, Sienga Baiwalla, Sakiema in Dea Chiefdom, and Njagbla Section in Malema Chiefdom. It has a population of <b>19,411</b> .
<b>016</b>	This Ward consists of Lower Sami and Upper Sami Section in Malema Chiefdom. It has a population of <b>17,130</b> .
<b>017</b>	This Ward consists of Pelegbambeima and Bambaru Section in Malema Chiefdom. It has a population of <b>13,968</b> .
<b>018</b>	This Ward consists of the following Sections: Lower Giebu, Upper Giebu, Upper Luyengeh and Lower Luyengeh in Jawie Chiefdom. It has a population of <b>17,668</b> .
<b>019</b>	This Ward consists of the following Sections: Bobor, Mano and Kaio in Jawie Chiefdom. It has a population of <b>13,594</b> .
<b>020</b>	This Ward consists of only Sowa Section in Jawie Chiefdom. It has a population of <b>19,689</b> .
<b>021</b>	This Ward consists of the following Sections: Fauya, Kargbu, Lower Nyawa and Keimaya in Njaluahun Chiefdom. It has a population of <b>20,739</b> .
<b>022</b>	This Ward consists of the following Sections: Sei I, Sei II and Gboo in Njaluahun Chiefdom. It has a population of <b>19,293</b> .
<b>023</b>	This Ward consists of the following Sections: Upper Nyawa, Dan Sei, Jonga, Falley and Bombowa. It has a population of <b>21,184</b> .
<b>024</b>	This Ward consists of Kimaya, Kpindima and Kpeje Faiya Section in the Kpeje West Chiefdom. It has a population of <b>18,360</b> .
<b>025</b>	This Ward consists of the following Sections: Kpaewa and Golama in Kpeje West Chiefdom and Kuiva Buima and Kuiva in Yawie Chiefdom. It has a population of <b>20,931</b> .
<b>026</b>	This Ward consists of Bendu, Kuivawa Njawoma, Kuiva Jayor and Kuiva Mende Sections in Yawie Chiefdom. It has a population of <b>17,575</b> .
<b>027</b>	This Ward consists of Bongre, Jorwu Marwei, Borkou and Manowa Sections in Kpeje Bongre Chiefdom. It has a population of <b>18,065</b> .
<b>028</b>	This Ward consists of Seimaya and Fallah Sections in Kpeje Bongre Chiefdom and Bulima and Kumatandu Sections in Penguia Chiefdom. It has a population of <b>15,074</b> .
<b>029</b>	The Ward consists of Nimima, Lombama and Jagor Sections in Penguia Chiefdom. It has a population of <b>18,302</b> .

Eastern Region

Wards

Kailahun

Ward No.	Chiefdom	Section	Enumeration Areas	Total
001	Kissi Tongi	Bende Bengu		2,704
		Upper Konio		10,276
		Upper Pokorli		2,861
			Total	15,841
002	Kissi Tongi	Lower Konio		11,474
		Lower Pokorli		4,536
			Total	16,841
003	Kissi Tongi	Lower Tongi Tingi		8,648
		Upper Tongi Tingi		10,451
			Total	19,099
004	Kissi Teng	Lela	7 to 16	6,698
			Fasedu, Leobengu,	
			Kolobengu, Koikor, Dioma,	
			Boko, Benduma,	
			Fowa, Tangabu,	
			Bayama Lela, Kpetima,	
		Bumasadu		8,897
			Total	15,595
005	Kissi Teng	Lela	1 to 6	5,129
		Kundu		3,593
		Konio	4 to 11	5,863
				14,585
006	Kissi Teng	Torli		12,669
		Konio	1 to 3	2,300
			Fenesu	
			Kolosu	
			Feindu	
			Welma and Yenga	
			Total	14,969

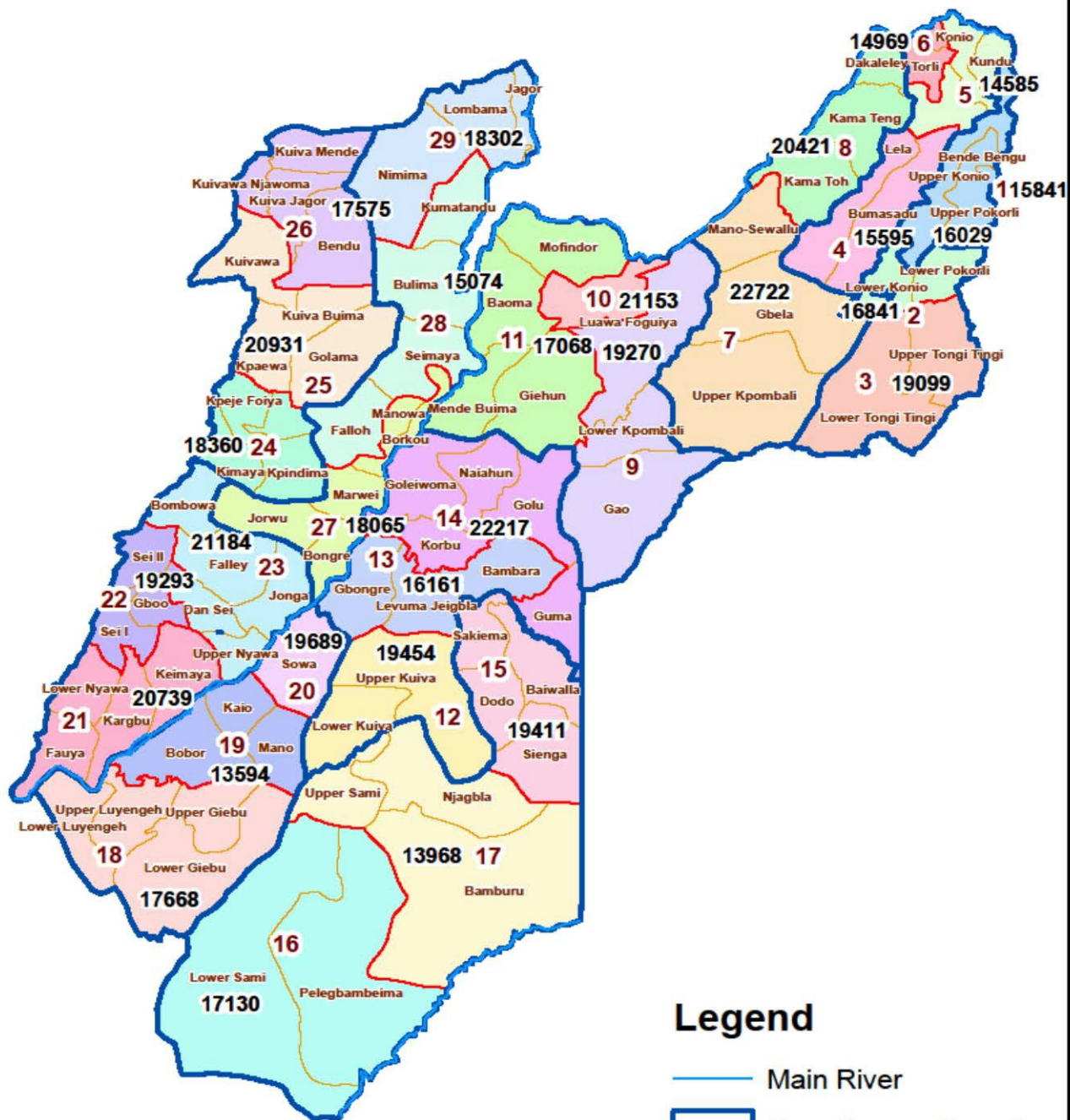
Ward No.	Chiefdom	Section	Enumeration Areas	Total
007	Luawa	Upper Kpombali		10,945
		Gbela		8,612
		Mano Sewallu		3,165
			Total	22,722
008	Kissi Kama	All	Total	20,421
009	Luawa	Luawa Foguiya	3 to 23	8,900
		Gao		8,503
		Lower Kpombali		2,698
			Total	19,270
010	Luawa	Luawa Foguiya	1,2,24 to 74	21,153
			Daibu, Gandorhun, Jaama	
			Kpedelah, Kpedema,	
			Malima, Mamboma, Petehun	
			Tangabu I, Tangabu II, Daballah	
			Bailu	
			Nac Wal Road,Council	
			Banya Street,Baoma Road, Javombo Street	
			Bockarie Street,Alhaji Samuka Street,	
			Dowie Kondemie Street,Buedu Road	
			Fetiyae Corner Street, Mano Sewallu Road,	
			Abdul Kowah Street, Chief Saffa Street,	
			Access Road, Chief Saffa Street,	
			Dauda Juma Street, Magoma Road	
			Juma Dauda Street	
			Total	21,153

Ward No.	Chiefdom	Section	Enumeration Areas	Total
011	Luawa	Giehun		6,411
		Mende Buima		2,654
		Baoma		4,169
		Mofindor		3,834
			Total	17,068
012	Mandu	Lower Kuiva		6,531
		Upper Kuiva		12,923
			Total	19,454
013	Mandu	Gbongre		7,144
		Levuma Jeigbla		4,386
	Upper Bambara	Bambara		4,631
			Total	16,161
014	Upper Bambara	All, except Bambara		22,217
			Total	22,217
015	Dea	All		13,414
	Malema	Njagbla		5,997
			Total	19,411
016	Malema	Lower Sami		8,545
		Upper Sami		8,585
			Total	17,130
017	Malema	Pelegbambeima		8,416
		Bambaru		5,552
			Total	13,968
018	Jawie	Lower Giebu		5,587
		Upper Giebu		5,711
		Upper Luyengeh		2,561
		Lower Luyengeh		3,809
			Total	17,668
019	Jawie	Bobor		6,440
		Mano		3,497
		Kaio		3,657
			Total	13,594

Ward No.	Chiefdom	Section	Enumeration Areas	Total
020	Jawie	Sowa		19,689
			<b>Total</b>	<b>19,689</b>
021	Njaluahun	Fauya		2,861
		Kargbu		7,057
		Lower Nyawa		4,171
		Keimaya		6,650
			<b>Total</b>	<b>20,739</b>
022	Njaluahun	Sei I		14,210
		Sei II		2,728
		Gboo		3,355
			<b>Total</b>	<b>19,293</b>
023	Njaluahun	Upper Nyawa		5720
		Dan Sei		2383
		Jonga		7,348
		Falley		2,909
		Bombowa		2,824
			<b>Total</b>	<b>21,184</b>
024	Kpeje West	Kimaya		6,821
		Kpindima		3,490
		Kpeje Foiya		8,049
			<b>Total</b>	<b>18,360</b>
025	Kpeje West	Kpaewa		3,247
		Golama		5,937
	Yawie	Kuiva Buima		5,997
		Kuivawa		5,750
			<b>Total</b>	<b>20,931</b>
026	Yawie	Bendu		7,916
		Kuivama Njawoma		2,551
		Kuiva Jagor		3,289
		Kuiva Mende		3,819
			<b>Total</b>	<b>17,575</b>
027	Kpeje Bongre	Bongre		2,849
		Jorwu		4,935
		Mawei		2,507
		Borkou		1,125
		Manowa		6,649
			<b>Total</b>	<b>18,065</b>

Ward No.	Chiefdom	Section	Enumeration Areas	Total
028	Kpeje Bongre	Falloh		1,744
		Seimaya		5,360
	Penguia	Bulima		5,586
		Kumatandu		2,384
			Total	15,074
029	Penguia	Nimima		13,483
		Lombama		2,990
		Jagor		1,829
			Total	18,302

# KAILAHUN DISTRICT WARD MAP



## Legend

- Main River
- Constituency Boundary
- Ward Boundary
- Section Boundary

**Total Number of Wards = 29**

0 4 8 16 24 32 Kilometers



## Kenema District Council

For the purpose of electing Councillors to the Kenema District Council, the District shall be divided into Twenty-Five (25) Wards as described in the schedule.

WARD	SUMMARYDESCRIPTION
030	This Ward consists of the entire Kandu lekpeiama Chiefdom. It has a population of <b>18,229.</b>
031	This Ward consists of the entire Niawa, Fallay, Sowa and part of Kamboma Sections in Small Bo Chiefdom. It has a population of <b>20,665.</b>
032	This Ward consists of Goroma and part of Kamboma Sections in Small Bo Chiefdom and the entire Niawa and Langrama Chiefdoms. It has a population of <b>17,464.</b>
033	This Ward consists of the entire Koya and Taninahun Section in Tunkia Chiefdom. It has a population of <b>14,081.</b>
034	This Ward consists of the entire Gaura Chiefdom. It has a population of <b>18,217.</b>
035	This Ward consists of Lower Dabor, Fowai and Danyadejo Sections in Dama Chiefdom. It has a population of <b>13, 133.</b>
036	This Ward consists of Dakowa, klajie, Dassama and Upper Dabor Sections in Dama Chiefdom. It has a population of <b>17,618.</b>
037	This Ward consists of the following Sections; Daru, Gorahun Taninahun and part of Kuawuma in Tunkia Chiefdom .It has a population of <b>20,452.</b>
038	This Ward consists of the entire Nomo Chiefdom and Gegbwema, Jewahun, Giewoma and Part of Kuawuma, Sections in Tunkia Chiefdom. It has a population of <b>20,494.</b>
039	This Ward consists of the entire Malegohun Chiefdom. It has a population of <b>20,544.</b>
040	This Ward consists of the following Sections: Sei and Fallay in Lower Bambara Chiefdom. It has a population of <b>18,165.</b>
041	This Ward consists the following Sections; Gboro, Korjei Buima and Korjei Ngieya in Lower Bambara Chiefdom. It has a population of <b>15,749.</b>
042	This Ward consists of part of Nyawa Section in Lower Bambara Chiefdom. It has a population of <b>15, 731.</b>
043	This Ward consists of part of Nyawa and part of Bonya Sections in Lower Bambara Chiefdom. It has a population of <b>13, 246.</b>
044	This Ward consists of part of Bonya Section in Lower Bambara Chiefdom. It has a population of <b>13,390.</b>
045	This Ward consists of Gbo Lambayama, Kagbado, Kamboim and part of Konakpindibu Sections in Nongowa Chiefdom. It has a population of <b>13,645.</b>
046	This Ward consists part of Konakpindu and Dakpana Section in Nongowa Chiefdom. It has a population of <b>14,634.</b>
047	This Ward consists of the following Sections; Kona Foyia, Dagbanya, Kagbad and Gbo Kakajama B in Nongowa Chiefdom. It has a population of <b>17,283.</b>

<b>048</b>	This Ward consists of the following Sections: Gbogbeima and Niawa Sections in Wandor Chiefdom and Golama, Karteh and Bambara Sections in Dodo Chiefdom. It has a population of <b>12, 940</b> .
<b>049</b>	This Ward consists of the following Sections in Dodo Chiefdom; Bundoryama, Bonya, Seiwor and Korgay. It has a population of <b>15,376</b> .
<b>050</b>	This Ward consists of the entire Simbaru Chiefdom. It has a population of <b>17, 397</b> .
<b>051</b>	This Ward consists of the following Sections: Kemoh, Tongorwa, Boryongor and Songhai in Wandor Chiefdom. It has a population of <b>14,868</b> .
<b>052</b>	This Ward consists of Kualley and part of Kaklawwa Sections in Gorama Mende Chiefdom. It has a population of <b>15,397</b>
<b>053</b>	This Ward consists of Biatong and part of Kaklawwa Sections in Gorama Mende Chiefdom. It has a population of <b>12,137</b> .
<b>054</b>	This Ward consists of Famango and part of Kaklawwa Sections in Gorama Mende Chiefdom. It has a population of <b>19,817</b> .

## Kenema City Council

For the purpose of electing Councillors to the Kenema City Council, the city shall be divided into Eighteen (18) Wards as described in the schedule.

<b>055</b>	This Ward consists of the following Sections; RTI, Gombu and part of Kondebutihun in Kenema City. It has a total population of <b>10,423</b> .
<b>056</b>	This Ward consists part of Kondebutihun Section in Kenema City. It has a population of <b>10,730</b> .
<b>057</b>	This Ward consists of the entire Burma and Airfield Sections in Kenema City. It has a population of <b>12,436</b>
<b>058</b>	This Ward consists of the entire Lumbebu Section in Kenema City. It has a population of <b>12,983</b> .
<b>059</b>	The Ward consists of the entire Lekpeteh and part of Reservation Sections in Kenema City. It has a population of <b>12,121</b> .
<b>060</b>	This Ward consists some part of Reservation and part of Technical Gbongbotor Sections in Kenema City. It has a population of <b>7,988</b> .
<b>061</b>	This Ward consists of the entire Lambayama Section in Kenema City. It has a population of <b>9,520</b> .
<b>062</b>	This Ward consists of the entire Fonikor and part of Nyadeyama Section in Kenema City. It has a population of <b>10,852</b> .
<b>063</b>	This Ward consists of the entire Ndigbuama and part of Njaguema Sections in Kenema City. It has a population of <b>10,834</b> .
<b>064</b>	This Ward consists part of Shimbeck Section in Kenema City. It has a population of <b>12,589</b> .
<b>065</b>	This Ward consists part of Simbeck Section in Kenema City. It has a population of <b>11,915</b> .
<b>066</b>	This Ward consists of the entire Gbenderu Section in Kenema City. It has a population of <b>11,313</b> .
<b>067</b>	This Ward consists of the entire Kissy Town Section in Kenema City. It has a population of <b>12,124</b> .
<b>068</b>	This Ward consists of the entire Kpayama Section in Kenema City. It has a population of <b>12,132</b> .
<b>069</b>	This Ward consists part of Njaguema and Technical Gbogbotor Sections in Kenema City. It has a population of <b>10,382</b> .
<b>070</b>	This Ward consists part of Technical Gbongbotor Section in Kenema City. It has a population of <b>10,871</b> .
<b>071</b>	This Ward consists part of Technical Gbongbotor Section in Kenema City. It has a population of <b>8,482</b> .
<b>072</b>	This Ward consists part of Technical Gbongbotor Section in Kenema City. It has a population of <b>12,748</b>

## Kenema District

## Wards

Ward No.	Chiefdom	Section	Enumeration Areas	Pop Total
030	Kandu Leppiama	All		18,229
			<b>TOTAL</b>	<b>18,229</b>
031	Small Bo	Niawa		5,037
		Fallay		7,306
		Sowa		4,691
		Kamboma	2 to 5 and 10 to 11	3,621
			<b>TOTAL</b>	<b>20,665</b>
032	Small Bo	Gorama		5,999
		Kamboma	1,6,7,8,9,12	2,844
	Niawa	All		5,037
	Langrama	All		3,584
			<b>TOTAL</b>	<b>17,464</b>
033	Koya	All		13,482
	Tunkia	Taninahun	1(Borgodowehun)	599
			<b>TOTAL</b>	<b>14,081</b>
034	Gaura	All		18,217
			<b>TOTAL</b>	<b>18,217</b>
035	Dama	Lower Dabor		3,639
		Fowai		5,242
		Danyadejo		4,252
			<b>TOTAL</b>	<b>13,133</b>
036	Dama	Dakowa		6,780
		Klajie		1,652
		Dassama		5,482
		Upper Dabor		3,704
			<b>TOTAL</b>	<b>17,618</b>
037	Tunkia	Daru		3,885
		Gorahun		9,999
		Taninahun	2 to 6	3,367
		Kuawuma	8,9,10,11, 12 and 14	3,201
			<b>TOTAL</b>	<b>20,452</b>
038	Nomo	All		5,491
	Tunkia	Gegbwema		2,374
		Kuawuma	1 to 7 and 13	4,834
		Jewahun		2,879
		Giewoma		4,916
			<b>TOTAL</b>	<b>20,494</b>
039	Malegohun	All		20,544
			<b>TOTAL</b>	<b>20,544</b>
040	Lower Bambara	Sei		8,111
		Fallay		10,054
			<b>TOTAL</b>	<b>18,165</b>

Ward No.	Chiefdom	Section	Enumeration Areas	Pop Total
041	Lower Bambara	Gboro		8,781
		Korjei Buima		2,806
		Korjei Ngieya		4,62
			<b>TOTAL</b>	<b>15,749</b>
042	Lower Bambara	Nyawa	6 to 41 (Tongo Field)	15,731
			<b>TOTAL</b>	<b>15,731</b>
043	Lower Bambara	Nyawa	1 to 5:42-47	5,016
		Bonya	28 to 43	8,230
			<b>TOTAL</b>	<b>13,246</b>
044	Lower Bambara	Bonya	1 to 27	13,390
			<b>TOTAL</b>	<b>13,390</b>
045	Nongowa	Gbo Lambayama		2,040
		Kagbado Kamboim		6,757
		Kona kpindibu	1 to 3 and 18 to 25	4,848
			<b>TOTAL</b>	<b>13,645</b>
046	Nongowa	Kona kpindibu	4 to 17	6,940
		Dakpana		7,694
			<b>TOTAL</b>	<b>14,634</b>
047	Nongowa	Kona Foiya		5,961
		Dagbanya		8,247
		Kagbad o		2,143
		Gbo Kakajama B		932
			<b>TOTAL</b>	<b>17,283</b>
048	Wandor	Gbogbeima		2,430
		Niawa		3,028
	Dodo	Golama		2,243
		Karteh		1,796
		Bambara		3,443
			<b>TOTAL</b>	<b>12,940</b>
049	Dodo	Bundoryama		5,457
		Bonya		2,275
		Seiwor		3,320
		Korgay		4,324
			<b>TOTAL</b>	<b>15,376</b>
050	Simbaru	All		17,397
			<b>TOTAL</b>	<b>17,397</b>
051	Wandor	Kemoh		5,697
		Tongorwa		2,881
		Boryongor		2,021
		Songhai		4,269
			<b>TOTAL</b>	<b>14,868</b>

Ward No.	Chiefdom	Section	Enumeration Areas	Pop Total
052	Gorama Mende	Kualley		11,729
		Kaklawā	1 to 7	3,668
			<b>TOTAL</b>	<b>15,397</b>
053	Gorama Mende	Biatong		11,251
		Kaklawā	14,15	886
			<b>TOTAL</b>	<b>12,137</b>
054	Gorama Mende	Kaklawā	8 to 13	3,556
		Famanjo		12,269
			<b>TOTAL</b>	<b>19817</b>

# KENEMA DISTRICT COUNCIL WARD MAP



0 4.25 8.5 17 25.5 34 Kilometers



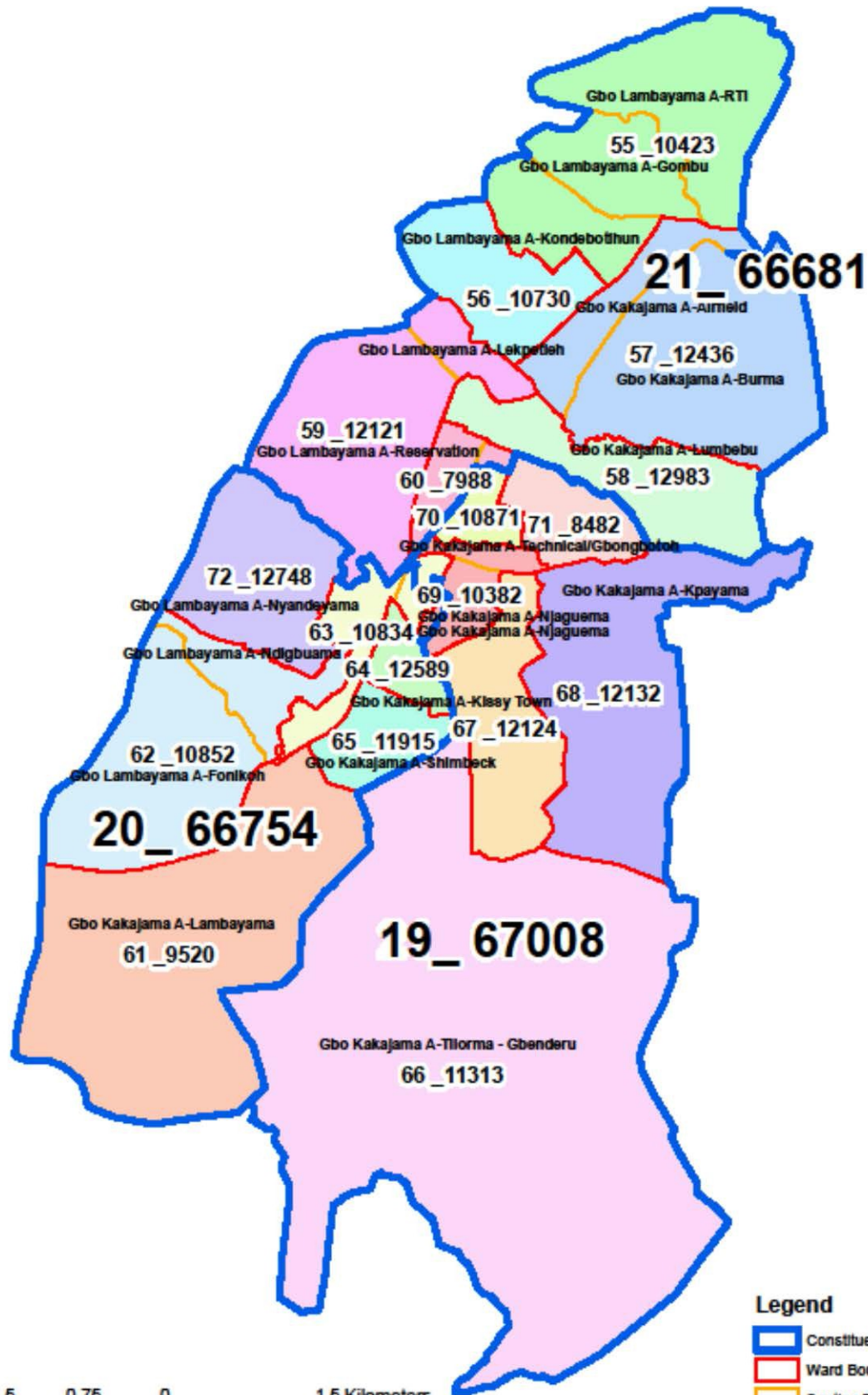
## Kenema City Council

Ward No.	Chieftdom	Section	Enumeration Areas	Population Total
055	Kenema City	RTI	All	2,442
		Gombu	All	5,101
		Kondebutihun	1,2,3,10	2,880
			<b>TOTAL</b>	<b>10,423</b>
056	Kenema City	Kondebutihun	4 to 20 Without 10	10,730
			<b>TOTAL</b>	<b>10,730</b>
057	Kenema City	Burma	All	11,656
		AirField	All	780
			<b>TOTAL</b>	<b>12,436</b>
058	Kenema City	Lumbebu	All	12,983
			<b>TOTAL</b>	<b>12,983</b>
059	Kenema City	Reservation	1 to 6 and 18 to 22	9,293
		Lekpeteh	All	2,828
			<b>TOTAL</b>	<b>12,121</b>
060	Kenema City	Reservation	7 to 17	5,864
		Technical Gbongbotor	1,2,3	2,124
			<b>TOTAL</b>	<b>7,988</b>
061	Kenema City	Lambayama	All	9,520
			<b>TOTAL</b>	<b>9,520</b>
062	Kenema City	Fonikor	All	5,953
		Nyandeyama	19 to 27	4,899
			<b>TOTAL</b>	<b>10,852</b>
063	Kenema City	Ndigbuama	All	4,325
		Njaguema	1 to 10	6,509
			<b>TOTAL</b>	<b>10,834</b>
064	Kenema City	Shimbeck	1 to 14 without 6	12,589
			<b>TOTAL</b>	<b>12,589</b>
065	Kenema City	Shimbeck	6 and 15 to 25	11,915
			<b>TOTAL</b>	<b>11,915</b>
066	Kenema City	Gbenderu	All	11,313
			<b>TOTAL</b>	<b>11,313</b>
067	Kenema City	Kissy Town	All	12,124
			<b>TOTAL</b>	<b>12,124</b>
068	Kenema City	Kpayama	All	12,132
			<b>TOTAL</b>	<b>12,132</b>



Ward No.	Chiefdom	Section	Enumeration Areas	Population Total
<b>069</b>	Kenema City	Njaguema	11 to 26	8,261
		Technical Gbongbotor	31,32,33,34,36	2,121
			<b>TOTAL</b>	<b>10,382</b>
<b>070</b>	Kenema City	Technical Gbongbotor	9 to 15 and 21 and 23 to 30 and 35 and 37	10,871
			<b>TOTAL</b>	<b>10,871</b>
<b>071</b>	Kenema City	Technical Gbongbotor	4 to 8 and 16 to 20 and 22 and 38, 39, 40,41	8,482
			<b>TOTAL</b>	<b>8,482</b>
<b>072</b>	Kenema City	Nyandeyama	1 to 18 and 28 to 33	12,748
			<b>TOTAL</b>	<b>12,748</b>

# KENEMA CITY WARDS



### **Koidu/New Sembehun City Council**

For the purpose of electing Councillors to the Koidu New-Sembehun City Council, the City shall be divided into Three (3) Multi Member Wards as described in the schedule.

<b>WARD</b>	<b>SUMMARY DESCRIPTION</b>
<b>073</b>	This Ward consists of Gbense-Moindefeh B, Gbense-Vaama, Moindefeh, Tankoro-Kinsey, Tankoro-Koakoyima, Tankoro-Lebanon. It has a population of <b>43,450</b> .
<b>074</b>	This Ward consists of Tankoro New Sembehun and Tankoro Waofeh Sections in Koidu City. It has population of <b>37,937</b> .
<b>075</b>	This Ward consists of Gbense Moindefeh A and Gbense Moindekor Sections in Koidu City. It has a population of <b>46,643</b> .

## Kono District Council

For the purpose of electing Councillors to the Kono District Council, the District shall be divided into Twenty-four (24) Wards as described in the schedule.

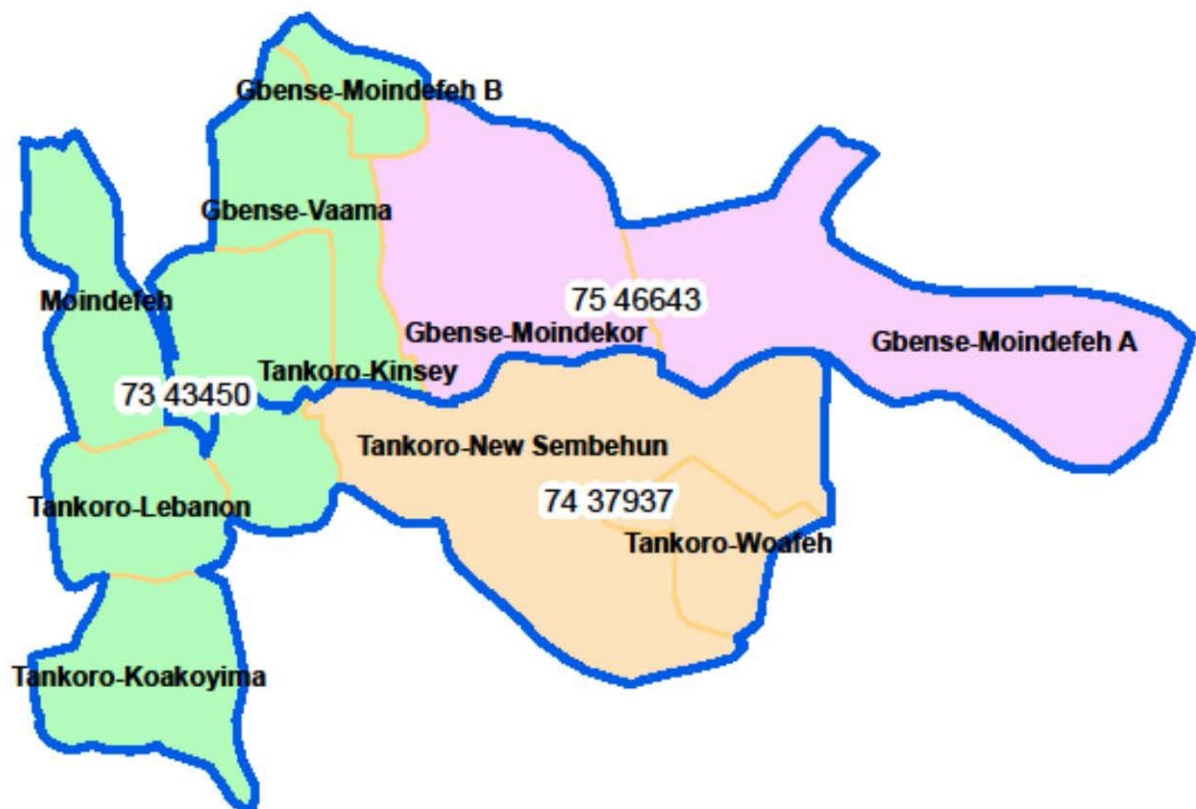
WARD	SUMMARYDESCRIPTION
<b>076</b>	This Ward consists of the entire Bafinfeh, Njagbakahun, Tama and part of Njaifeh Sections in Nimiyama Chiefdom. It has a population of <b>17,458</b> .
<b>077</b>	This Ward consists of part of Njaifeh Section and the entire Peyifeh Sections in Nimiyama Chiefdom and the entire Bunabu and part of Kangama Section in Gorama Kono Chiefdom. It has a population of <b>18,120</b> .
<b>078</b>	This Ward consists of part of Kangama Section and the entire Selokoma Section in Gorama Kono Chiefdom and the whole of Tankoro Chiefdom. It has a population of <b>19,385</b> .
<b>079</b>	This Ward consists of part of Jaiaama Section and the entire Masayiefeh Section in Nimikoro Chiefdom. It has a population of <b>15,059</b> .
<b>080</b>	This Ward consists of the entire Bafinfeh and Gbogboafeh Section in Nimikoro Chiefdom. It has a population of <b>18,926</b> .
<b>081</b>	This Ward consists part of Jaiaama and part of Badafafeh Sections in Nimikoro Chiefdom. It has a population of <b>13,394</b> .
<b>082</b>	This Ward consists of part of Badafafeh Section in Nimikoro Chiefdom. It has a population of <b>13,846</b> .
<b>083</b>	This Ward consists of the entire Gbikibakor, Kamara, Maikanbor and part of Mongo Section in Gbane Chiefdom. It has a population of <b>12,143</b> .
<b>084</b>	This Ward consists of the entire Gbane –Yemao and part of Mongo in Gbane Chiefdom. It has a population of <b>12,261</b> .
<b>085</b>	This Ward consists of the entire Foidu Mongor, Maindu, Sawa-Buma, Sawa-Fiama, Tensekor and Tensendakor Sections in Soa Chiefdom. It has a population of <b>19,824</b> .
<b>086</b>	This Ward consists of the entire Kokongokuma and Mafinkor Sections in Soa Chiefdom. It has a population of <b>19,426</b> .
<b>087</b>	This Ward consists of the entire Gbane Kandor Chiefdom and part of Kutey Section in Mafindor Chiefdom. It has a population of <b>13,331</b> .
<b>088</b>	This Ward consists part of Kutey Section, the entire Kamiendor and Mafindor Sections in Mafindor Chiefdom. It has a population of <b>12,275</b> .
<b>089</b>	This Ward consists of the following Sections: Kensay, Lei, Sangbaba, Tingi- Kor and Tankoro in Lei Chiefdom. It has a population of <b>19,267</b> .

WARD	SUMMARY DESCRIPTION
<b>090</b>	This Ward consists of the following Sections: Dia, Kamara, Koaro, Yawai in Lei Chiefdom and the entire Toli Chiefdom. It has a population of, <b>12,745.</b>
<b>091</b>	This Ward consists of the following Section Fakongofeh, Samgbafeh and Part of Njeikor in Sandor Chiefdom. It has population of <b>12,216.</b>
<b>092</b>	This Ward consists of part of Njeikor and the entire Kawafeh Sections in Sandor Chiefdom. It has a population of <b>16,359.</b>
<b>093</b>	This Ward consists of the entire Sinkongofeh and Sumunjifeh Sections in Sandor Chiefdom. It has a population of <b>12,996.</b>
<b>094</b>	This Ward consists of the entire Yawatanda Section in Sandor Chiefdom. It has a population of <b>16,821.</b>
<b>095</b>	This Ward consists of the entire Dangbaidu Section in Sandor Chiefdom. It has a population of <b>16,153.</b>
<b>096</b>	This Ward consists of the entire Bafinfeh Section in Sandor Chiefdom. It has a population of <b>15,334.</b>
<b>097</b>	The Ward consists of the entire Kamara Section in Kamara Chiefdom. It has a population of <b>19,412.</b>
<b>098</b>	This Ward consists of the entire Gbense Rural Section. It has a population of <b>15,864.</b>
<b>099</b>	This Ward consists of the entire Fiama Chiefdom. It has a population of <b>15,455.</b>

Koidu New sembehun

Koidu City Wards			
Const No	Ward_No	SECTION	Total
	073	Gbense-Moindefeh B	2514
		Gbense-Vaama	10,820
		Moindefeh	3368
		Tankoro-Kinsey	10932
		Tankoro-Koakoyima	11845
		Tankoro-Lebanon	3971
		<b>TOTAL</b>	<b>43,450</b>
	074	<b>SECTION</b>	
		Tankoro-New Sembehun	33745
		Tankoro-Woafeh	4192
		<b>TOTAL</b>	<b>37,937</b>
	075	<b>SECTION</b>	
		Gbense-Moindefeh A	12360
		Gbense-Moindekor	34283
		<b>TOTAL</b>	<b>46,643</b>
	<b>DISTRICT TOTAL</b>		<b>128,030</b>

# KOIDU CITY WARD MAP



## Legend

- Constituency Boundary
- Section Boundary

## Kono District Wards

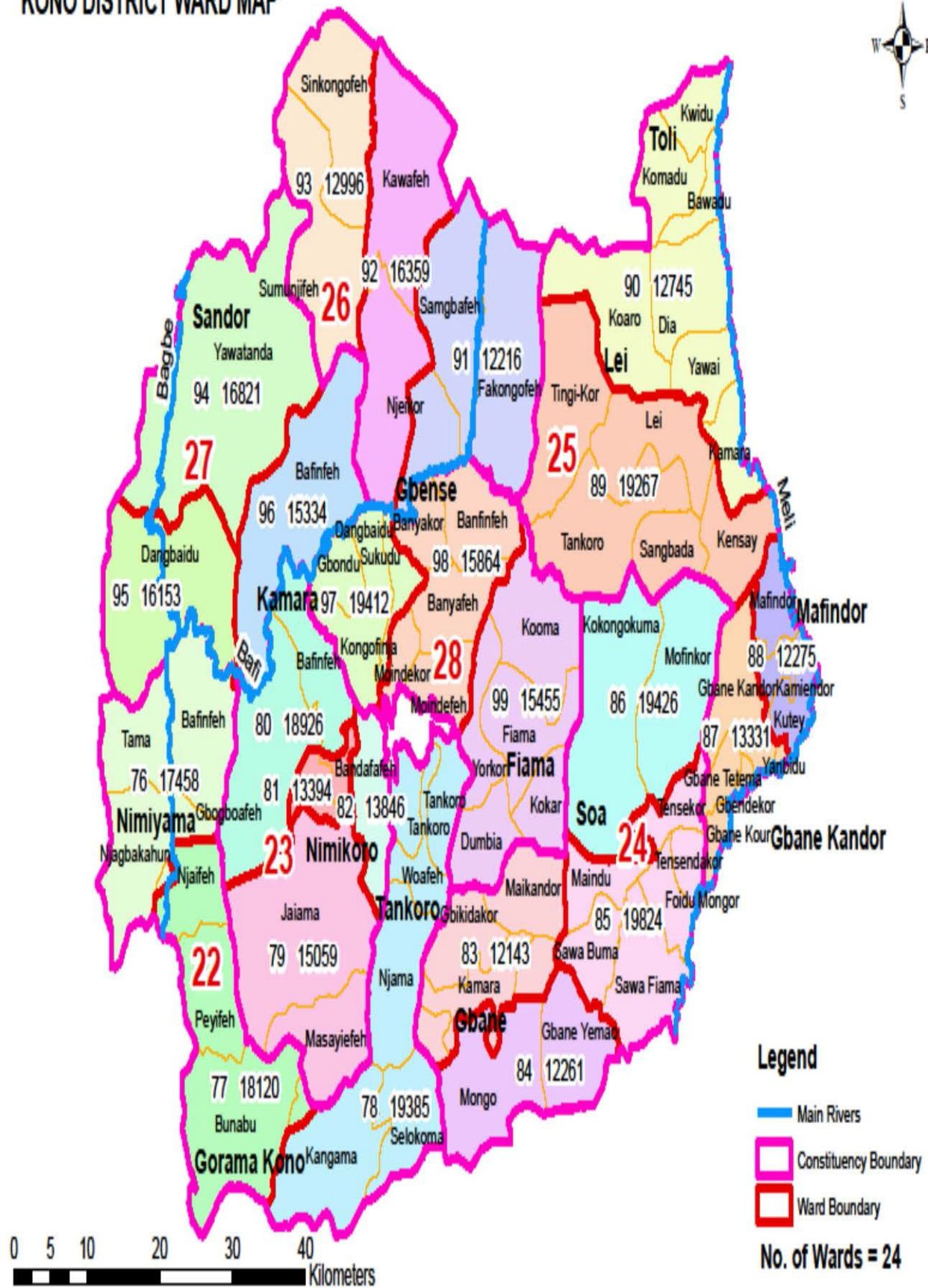
CONST NO	WARD NO.	CHIEFDOM	SECTION	EAs	TOTAL
22	076	Nimiyama	Bafinfah		8,856
			Njagbakahun		5,217
			Tama		2,153
			Njaifeh	1,2 &4	1,232
		<b>TOTAL</b>			<b>17,458</b>
	077	Nimiyama	Njaifeh	3,5-17	9,436
			Peyifeh		1,274
		Gorama Kono	Bunabu		6,377
			Kangama	1&2	1,033
		<b>TOTAL</b>			<b>18,120</b>
	078		Kangama	3 to 12	9,471
		Gorama Kono	Selokoma		1,413
		Tankoro	All		8,501
		<b>TOTAL</b>			<b>19,385</b>
		<b>CONST TOTAL</b>			<b>54,963</b>
23	079	Nimikoro	Jaiama	12 to 32	12,472
			Masayiefah		2,587
		<b>TOTAL</b>			<b>15,059</b>
	080	Nimikoro	Bafinfah		5,856
			Gbogboafah		13,070
		<b>TOTAL</b>			<b>18,926</b>
	081	Nimikoro	Jaiama	1 to11	6,320
			Badafafah	1 to23	7,074
		<b>TOTAL</b>			<b>13,394</b>
	082	Nimikoro	Bandafafah	24 to 36	13,846
		<b>TOTAL</b>			<b>13,846</b>
		<b>CONST TOTAL</b>			<b>61,225</b>
24	083	Gbane	Gbikidakor		3,648
			Kamara		2,493
			Maikandor		4,995
			Mongo	1 &16	1,007
		<b>TOTAL</b>			<b>12,143</b>
	084	Gbane	Gbane Yemao		4,743
			Mongo	2 to15	7,518
		<b>TOTAL</b>			<b>12,261</b>
	085	Soa	Foidu Mongor		1,684
			Maindu		1,275
			Sawa Buma		3,074
			Sawa Fiamia		8,148
			Tensekor		3,727
			Tensendakor		1,916
		<b>TOTAL</b>			<b>19,824</b>



	086	Soa	Kokongokuma		15,774
			Mofinkor		3,652
		<b>TOTAL</b>			<b>19,426</b>
		<b>CONST TOTAL</b>			<b>63,654</b>
25	087	Gbane Kandor			11,903
		Mofindor	Kutey	EA 6	1,428
		<b>TOTAL</b>			<b>13,331</b>
	088		Kutey	1 to 5	5,129
			Kamiendor		2,686
			Mafindor		4,460
		<b>TOTAL</b>			<b>12,275</b>
	089	Lei	Kensay		4,065
			Lei		6,801
			Sangbada		720
			Tingi-Kor		3,118
			Tankoro		4,563
		<b>TOTAL</b>			<b>19,267</b>
	090	Lei	Dia		1,713
			Kamara		1,798
			Koaro		2,497
			Yawai		1,691
		Toli	All		5,046
		<b>TOTAL</b>			<b>12,745</b>
		<b>CONST TOTAL</b>			<b>57,618</b>
26	091	Sandor	Fakongofeh		4,911
			Samgbafeh		5,551
			Njeikor	6,12,&13	1,754
		<b>TOTAL</b>			<b>12,216</b>
	092	Sandor	Njeikor	1to 5,7 to11,	7,571
			Kawafeh		8,788
		<b>TOTAL</b>			<b>16,359</b>
	093	Sandor	Sinkongofeh		5,843
			Sumunjifeh		7,153
		<b>TOTAL</b>			<b>12,996</b>
		<b>CONST TOTAL</b>			<b>41,571</b>
27	094	Sandor	Yawatanda		16,821
		<b>TOTAL</b>			<b>16,821</b>
	095		Dangbaidu		16,153
		<b>TOTAL</b>			<b>16,153</b>
	096		Bafinfah		15,334
		<b>TOTAL</b>			<b>15,334</b>
		<b>CONST TOTAL</b>			<b>48,308</b>
28	097		Kamara		19,412
		<b>TOTAL</b>			<b>19,412</b>
	098		Gbense		15,864

		<b>TOTAL</b>			<b>15,864</b>
	<b>099</b>		Fiama		15,455
		<b>TOTAL</b>			<b>15,455</b>
		<b>CONST TOTAL</b>			<b>50,731</b>
	<b>District Total</b>				<b>378,070</b>

# KONO DISTRICT WARD MAP



## Northern Region Wards

### Bombali District Council

For the purpose of electing Councillors to the Bombali District Council, shall be divided into Twenty One (21) Multi-Member Wards as described in the schedule.

WARD	SUMMARY DESCRIPTION
100	This Ward consists of the following Sections in the Kamaranka Chiefdom: Kamaranka, Makapr, Malikia, Maneh, Matandorkoh, Royeama, Sakuma and Sendugu. It has a population of <b>11,852</b> .
101	This Ward consists of the entire Magbainba Nadorwahun Chiefdom and part of Lobanga and part of Tanyehun Sections in the Gbendembu Chiefdom. It has a population of <b>15,249</b> .
102	This Ward consists of the following Sections in the Gbendembu Chiefdom: Gbendembu, Lohindie, Loko-Madina, Makia, Mamaka, Mayorthan, Sahun and part of Tanyehun. It has a population of <b>15,891</b> .
103	This Ward consists of the following Sections in Ngowahun Chiefdom: Garanganwa, Kania, Makarihiteh, Makump, Mamukay and Matehun. It has a population of <b>11,008</b> .
104	This Ward consists of the following Sections in Ngwahun Chiefdom: Kalangba, Makeregbohun, Masongbo, Tambiama and part of Makari Chiefdom with the following Sections: Mangay and Punthun. It has a population of <b>15,023</b> .
105	This Ward consists of the following Sections in the Makari Chiefdom: part of Mankneh Bana, Masongbo B, Tonkoba and Yainkassa. It has a population of <b>16,426</b> .
106	This Ward consists of the following Sections in Makari Chiefdom: Magbenteh, part of Mankneh Bana and Masongbo A. It has a population of <b>17,106</b> .
107	This Ward consists of the following Sections in Mara Chiefdom: Kiamp Kakolo, Mabilafu, Manewa and Mara. It has a total population of <b>17,451</b> .
108	This Ward consists of the following Sections in Bombali Sebora Chiefdom: party of Kafala and Matotoka. It has a population of <b>11,329</b> .
109	This Ward consists of part of Kafala Section in Bombali Sebora Chiefdom and Konta Section in Bombali Siari Chiefdom. It has a population of <b>10,675</b> .
110	This Ward consists of the entire Kagbaran Dokom B in Bombali Sebora Chiefdom. It has a population of <b>14,409</b> .
111	This Ward consists of the following Sections in Paki Masabong Chiefdom: Buban 1, Masabong Pil, Masabong Thoron, Mayagba, Mayawlaw and Rosanda. It has a population of <b>13,577</b> .
112	This Ward consists of the following Sections in Safroko Limba Chiefdom: Mabanba, part of Kayassi and part of Binkolo and the following Sections in Paki Masabong Chiefdom: Kathanthan, Kathegeya, and Mapaki. It has a population of <b>11,179</b> .
113	This Ward consists of the following Sections in Safroko Limba Chiefdom: part of Binkolo and Kagbo. It has a population of <b>11,056</b> .
114	This Ward consists of the following Sections in Safroko Limba Chiefdom: part of Binkolo, Kabonka, Kasengbeh, part of Kayassi and Masapi. It has a population of <b>15,324</b> .
115	This Ward consists part of Bumban, the entire Kamabai, Kamanko and part of Karina Section in Biriwa Chiefdom. It has a population of <b>16,676</b> .

<b>116</b>	This Ward consists of the following Sections in Biriwa Chiefdom: part of Bumban, part of Kabakeh, Balandug, part of Karina and the entire Koyonkro. It has a population of <b>15,261</b> .
<b>117</b>	This Ward consists of part of Kabakeh Balandugu, the entire Kagbankuna, Karassa and part of Karina Sections in the Biriwa Chiefdom. It has a population of <b>15,368</b> .
<b>118</b>	This Ward consists of Masuba and Rosint Sections in the Gbanti Chiefdom. It has a population of <b>14,849</b> .
<b>119</b>	This Ward consists part of Gborbana, part of Mabanta and part of Rosint Sections in the Gbanti Chiefdom. It has a population of <b>10,916</b> .
<b>120</b>	This Ward consists of part of Mabanta and part of Mina Gbanti Sections in the Gbanti Chiefdom. It has a population of <b>16,365</b> .

### Makeni City Council

For the purpose of electing Councillors to the Makeni City Council, the City shall be divided into Three (3) Multi-Member Wards as described in the schedule.

WARD	SUMMARYDESCRIPTION
121	This Ward consists of the following Sections in Makeni City: Market Ward, Rogbaneh Ward and part of Wusum Ward. It has a population of <b>47,630</b> .
122	This Ward consists of the following Sections in the Makeni City: Mayanka 1 Ward, part of Mina Gbanti, part of Wusum Ward, Banana Ward, Maslasie Ward and Mayanka 2 Ward. It has a population of <b>32,114</b> .
123	This Ward consists of the following Sections in the Makeni City: Kagbaran Dokom A and Teko Ward. It has a population of <b>46,226</b> .

Northern Region

Wards

Bombali

CONST. NO	WARD NO.	CHIEFDOM	SECTION	EAs	TOTAL
31	100	Kamaranka	Kamaranka		1,401
			Makapr		1,334
			Malikia		588
			Maneh		1,602
			Matandorkoh		1,068
			Royeama		1,357
			Sakuma		2,963
			Sendugu		1,539
		<b>TOTAL</b>			<b>11,852</b>
	101	Magbaimba Ndorwahun	ALL		12,688
		Gbendembu	Lobanga	EA(1,2,3,4)	1,953
			Tanyehun	EA1	608
		<b>TOTAL</b>			<b>15,249</b>
	102	Gbendembu	Gbendembu		5,037
			Lohindie		3,340
			Loko-Madina		1,084
			Makai		1,145
			Mamaka		2,535
			Mayorthan		984
			Sahun		1,294
			Tanyehun		472
		<b>TOTAL</b>			<b>15,891</b>
<b>CONST TOTAL</b>					<b>42,992</b>
32	103	N'gowahun	Garanganwa		2,829
			Kania		2,585
			Makarihiteh		1,233
			Makump		1,202
			Mamukay		2,094
			Matehun		1,065
		<b>TOTAL</b>			<b>11,008</b>

	104	N'gowahun	Kalangba		3,914
			Makeregbohun		973
			Masongbo		2,171
			Tambiama		2,282
		Makari	Mangay		3,170
			Punthun		2,513
		<b>TOTAL</b>			<b>15,023</b>
	105	Makari	Mankneh Bana	(1,2,3,12,14,15,16,17,18,19,20)	5,663
			Masongbo B		1,309
			Tonkoba		3,228
			Yainkassa		6,226
		<b>TOTAL</b>			<b>16,426</b>
	106	Makari	Magbenteh		6,021
			Mankneh Bana	(4,5,6,7,8,9,10,11,13)	5,649
			Masongbo A		5,436
		<b>TOTAL</b>			<b>17,106</b>
	<b>CONST TOTAL</b>				<b>59,563</b>
33	107	Mara	Kiamp Kakolo		3,964
			Mabilafu		4,246
			Manewa		4,422
			Mara		4,819
		<b>TOTAL</b>			<b>17,451</b>
	108	Bombali Sebora	Kafala	(7,8,9,10)	3,099
			Matotoka		8,230
		<b>TOTAL</b>			<b>11,329</b>
	109	Bombali Sebora	Kafala	(1,2,3,4,5,6)	3,241
		Bombali Siari	Konta		7,434
		<b>TOTAL</b>			<b>10,675</b>
	110	Bombali Sebora	Kagbaran Dokom B		14,409
		<b>TOTAL</b>			<b>14,409</b>
	<b>CONST TOTAL</b>				<b>53,864</b>
34	111	Paki Masabong	Bumban1		3,404
			Masabong Pil		1,558
			Masabong Thoron		2,245



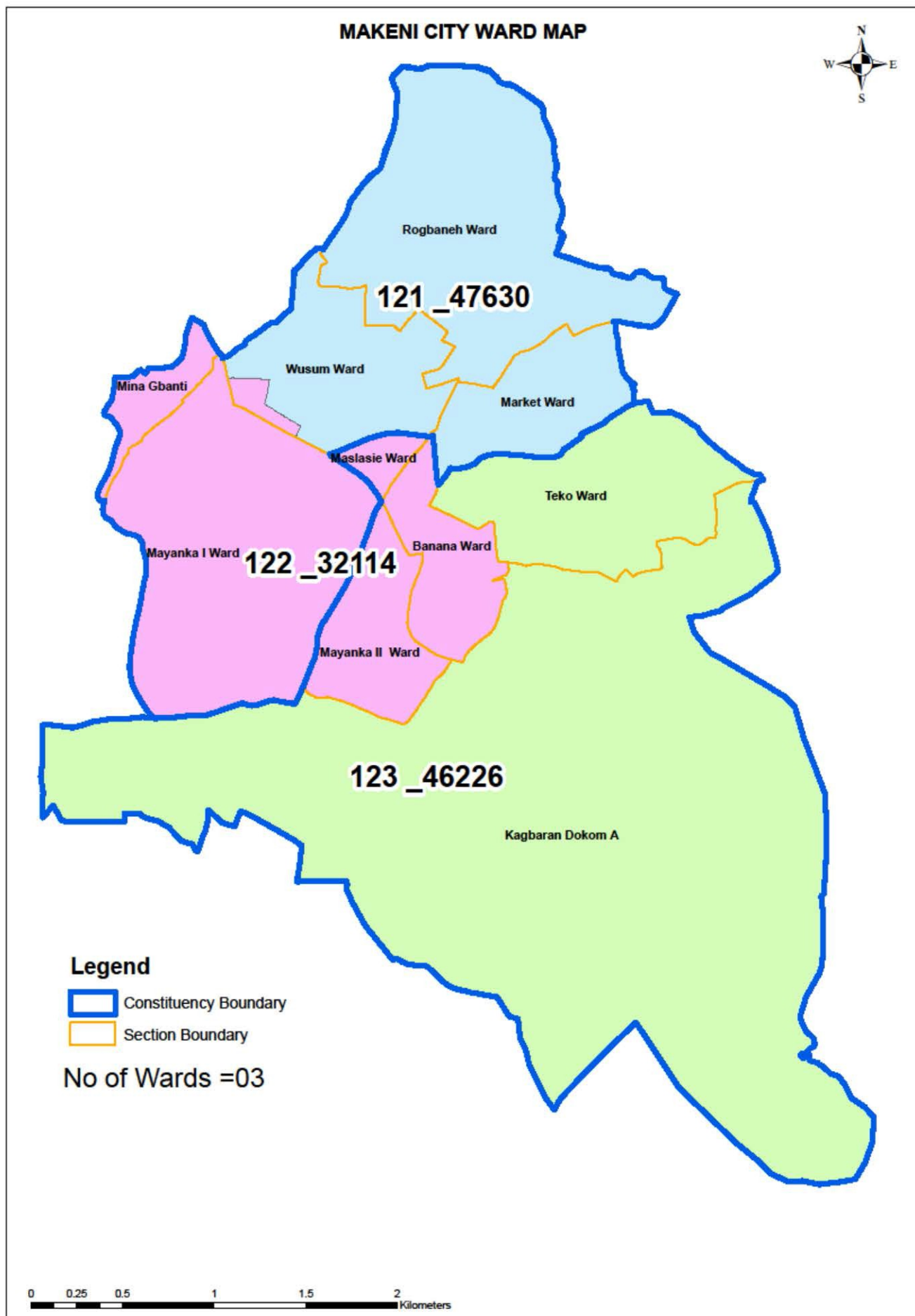
35			Mayagba		2,076
			Mayawlaw		1,998
			Rosanda		2,296
		<b>TOTAL</b>			<b>13,577</b>
	112	Safroko Limba	Mabamba		3,993
			Binkolo	EA6	411
		Paki Masabong	Kathanthan		1,772
			Kathegeya		1,457
			Kayassi	EA4	472
			Mapaki		3,074
		<b>TOTAL</b>			<b>11,179</b>
	113	Safroko Limba	Binkolo	(14-19)	3,799
			Kagbo		7,257
		<b>TOTAL</b>			<b>11,056</b>
	114	Safroko Limba	Binkolo	(1-13)	8,581
			Kabonka		1,384
			Kasengbeh		2,606
			Kayassi	(1-3)	1,591
			Masapi		1,162
		<b>TOTAL</b>			<b>15,324</b>
	<b>CONST TOTAL</b>				<b>51,136</b>
35	115	Biriwa	Bumban	(9,10)	1,993
			Kamabai		7,917
			Kamanko		5,679
			Karina	EA8	1,087
		<b>TOTAL</b>			<b>16,676</b>
	116	Biriwa	Bumban	(1-8)	5,078
			Kabakeh Balandugu	(6,8,9,10,11)	3,745
			Karina	(2,3,4,5,6,7)	3,811
			Kayonkro		2,627
		<b>TOTAL</b>			<b>15,261</b>
	117	Biriwa	Kabakeh Balandugu	(1,2,3,4,5,7)	3,281
			Kagbankuna		7,289
			Karassa		4,279
			Karina	EA1	519

		TOTAL			15,368
	CONST TOTAL				47,305
36	118	Gbantii	Masuba		13,304
			Rosint		1,545
		TOTAL		14,849	
	119	Gbantii	Gborbana	(1-12)	5,739
			Mabanta	(12-17)	2,806
			Rosint	(1-4)	2,371
		TOTAL		10,916	
	120	Gbanti	Mabanta	(1-11)	8,649
			Mina Gbanti	(1-12)	7,716
	TOTAL		16,365		
	CONST TOTAL			42,130	
37	121	Makeni City	Market Ward		13,071
			Rogbaneh Ward		21,330
			Wusum Ward	Less EA (20,27)	13,229
		TOTAL		47,630	
37	122	Makeni City	Mayanka I Ward		17,310
Mina Gbanti			EA(1,2,3)	1,336	
Wusum Ward			EA(20,27)	1,095	
Banana Ward				7,293	
Maslasie Ward				1,523	
Mayanka II Ward				3,557	
38		TOTAL		32,114	
38	123	Makeni City	Kagbaran Dokom A		29,615
			Teko Ward		16,611
		TOTAL		46,226	
		CITY TOTAL		125,970	
District Total				422,960	

# BOMBALI DISTRICT SHOWING WARD BOUNDARIES



0 4 8 16 24 32 Kilometers



## Falaba District Council

For the purpose of electing Councillors to the Falaba District Council, the District shall be divided into Eighteen (18) Wards as described in the schedule.

WARD	SUMMARYDESCRIPTION
124	This Ward consists of the entire Folosaba Chiefdoms. It has a population of <b>10,691</b> .
125	This Ward consists of the entire Dembelia Chiefdom. It has a population of <b>10,228</b> .
126	This Ward consists of the following Sections in Dembelia Sinkunia Chiefdom: Badembaia, Kunbulun, Mawundea, Foraia and Sinkunia II (EA 3 & 7). It has a population <b>12,802</b> .
127	This Ward consists of the following Sections: Sinkunia II (EA 1,2,4,5, & 6), Gbindi Central, Numula, and Sinkunia I Sections in Bembelia Sinkunia Chiefdom and Nomokoya, and Simithya Sections in Kabelia Chiefdom. It has a population of <b>13,987</b> .
128	This Ward consists of the Ganya Section in Kabelia Chiefdom, Gberia Fotombu, Koindu-Kura and Kaliyereh Sections in Sulima Chiefdom. It has a population of <b>10,080</b> .
129	This Ward consists of the following Sections in Sulima Chiefdom: Biribaia, Dara, Fodaia, Falaba I, Falaba II, Laylay, Limbaya, Sonkoya, Tongoron and Nyalakala Section in Kabelia Chiefdom. It has a population of <b>8,637</b> .
130	This Ward consists of the following Sections in Sulima Chiefdom: Gberia-Timbako, Kambaia, Malebunta and Timbako. It has a population of <b>11,582</b> .
131	This Ward consists of the entire Kamadu Yiraia Chiefdom. It has a population of <b>13,230</b> .
132	This Ward consists of the entire Morifindugu 1, part of Morifindugu 2 in Morifindugu Chiefdom and Mongo 1 Section in Mongo Chiefdom. It has a population of <b>10,180</b> .
133	This Ward consists of part of Mongo I and the entire Mongo 2 and Mongo 3 Sections in the Mongo Chiefdom It has a population of <b>13,716</b> .
134	This Ward consists of part of Barawa and Wollay Sections in the Barawa Wollay Chiefdom. It has a population of <b>10,303</b> .
135	This Ward consists of part of Barawa Section in the Barawa Wollay Chiefdom. It has a population of <b>11,317</b> .
136	This Ward consists of the entire Nyedu Chiefdom, part of Wollay Section in Barawa Wollay Chiefdom and part of Morifindugu Section in Morifindugu Chiefdom. It has a population of <b>9,973</b> .
137	This Ward consists of the following Sections in Delmadugu Chiefdom: Benadugu and Mankalia and part of Lower Deldugu. . It has a population of <b>10,179</b> .
138	This Ward consists of the entire Upper Deldugu and part of Lower Deldugu in Delemandugu Chiefdom. It has a population of <b>10,834</b> .
139	This Ward consists of the entire Kulor Saradu Chiefdom. It has a population of <b>12,375</b> .
140	This Ward consists of the entire Upper Neya 1 and part of Lower Neya 1 in Neya Chiefdom. It has a population of <b>11,847</b> .
141	This Ward consists of part of Lower Neya 1 and the entire Neya 2 in the Neya Chiefdom. It has a population of <b>13,392</b> .

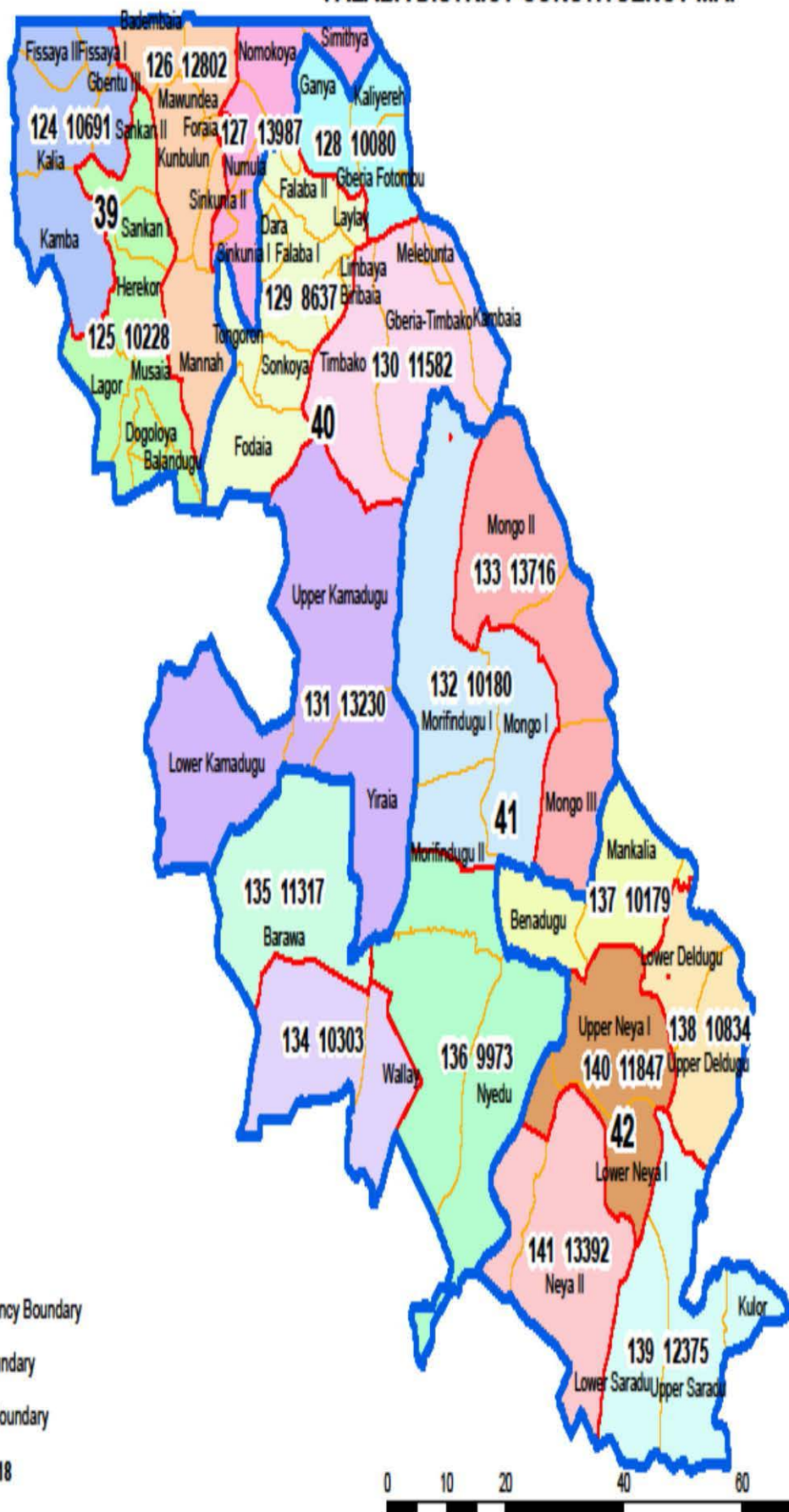
CONST. NO	WARD NO.	CHIEFDOM	SECTION	EAs	TOTAL
<b>39</b>	<b>124</b>	Folosaba	All		10,691
		<b>TOTAL</b>			<b>10,691</b>
	<b>125</b>	Dembelia	All		10,228
		<b>TOTAL</b>			<b>10,228</b>
	<b>126</b>	Bembelia Sinkunia	Badembaia		2,529
			Kunbulun		1,997
			Mannah		3,012
			Mawundea		3,295
			Foraia		1,099
			Sinkunia II	EA(3&7)	870
		<b>TOTAL</b>			<b>12,802</b>
	<b>127</b>	Bembelia Sinkunia	Sinkunia II	EA(1,2,4,5&6)	3,162
			Gbindi Central		3,313
			Numula		557
			Sinkunia I		1,615
			Nomokoya		3,429
		Kabelia	Simithya		1,911
		<b>TOTAL</b>			<b>13,987</b>
		<b>CONST TOTAL</b>			<b>47,708</b>
<b>40</b>	<b>128</b>	Kabelia	Ganya		3,286
			Gberia Fotombu		2,569
			Koindu-Kura		1,652
		Sulima	Kaliyereh		2,573
		<b>TOTAL</b>			<b>10,080</b>
	<b>129</b>	Kabelia	Nyalakala		346
			Biribaia		473
			Dara		305
			Fodaia		1,087
			Falaba I		1,728
			Falaba II		1,979
		Sulima	Laylay		569

			Limbaya		843
			Sonkoya		488
			Tongoron		819
		<b>TOTAL</b>			<b>8,637</b>
	<b>130</b>		Gberia-Timbako		3,849
			Kambaia		4,246
			Melebunta		499
		Sulima	Timbako		2,988
		<b>TOTAL</b>			<b>11,582</b>
	<b>131</b>	Kamadu Yiraia	All		13,230
		<b>TOTAL</b>			<b>13,230</b>
		<b>CONST TOTAL</b>			<b>43,529</b>
<b>41</b>	<b>132</b>	Morifindugu	Morifindugu I		3,119
			Morifindugu II	1 to 8	5,256
		Mongo	Mongo I	9,10&12	1,805
		<b>TOTAL</b>			<b>10,180</b>
	<b>133</b>	Mongo	Mongo I	1 to 9	3,346
			Mongo II		3,001
			Mongo III	EA(1-12)	7,369
		<b>TOTAL</b>			<b>13,716</b>
	<b>134</b>		Wollay	3 to 5, 7 to 11	6,131
		Wollay Barawa	Barawa	EA(16-19)	4,172
		<b>TOTAL</b>			<b>10,303</b>
	<b>135</b>	Wollay Barawa	Barawa	EA(1-15)	11,317
		<b>TOTAL</b>			<b>11,317</b>
	<b>136</b>		Wollay	1,2 &6	2,678
			Nyedu		5,090
			Morifindugu II	9 to 11	2,205
		<b>TOTAL</b>			<b>9,973</b>
		<b>CONST TOTAL</b>			<b>55,489</b>
		Delemandugu	Benadugu		2,696
<b>42</b>	<b>137</b>		Mankalia		4,832
			Lower Deldugu	1 to 3	2,651
		<b>TOTAL</b>			<b>10,179</b>

	<b>138</b>	Delemandugu	Lower Deldugu	4 to 12	5,508
			Upper Deldugu		5,326
		<b>TOTAL</b>			<b>10,834</b>
	<b>139</b>	Kulor Saradu	All		12,375
		<b>TOTAL</b>			<b>12,375</b>
	<b>140</b>	Neya	Upper Neya I		8,177
			Lower Neya I	EA(1-6)	3,670
		<b>TOTAL</b>			<b>11,847</b>
	<b>141</b>	Neya	Lower Neya I	EA(4,5&6)	4,995
			Neya II		8,397
		<b>TOTAL</b>			<b>13,392</b>
		<b>CONST TOTAL</b>			<b>58,627</b>
	<b>District Total</b>				<b>205,353</b>



# FALABA DISTRICT CONSTITUENCY MAP



## Koinadugu District Council

For the purpose of electing Councillors to the Koinadugu District Council, the District shall be divided into Eighteen (18) Wards as described in the schedule.

WARD	SUMMARYDESCRIPTION
142	The Ward consists of the following the entire Tamiso Chiefdom and Kamannikie Section in Wara Wara Bafodia Chiefdom. It has a population of <b>8,806</b> .
143	This Ward consists of the entire Kamuke Chiefdom. It has a population of <b>12,187</b> .
144	This Ward consists of the following Sections in Wara Wara Bafodia Chiefdom: Bafodia, Kakoya and Kamagbengben. It has a population of <b>11,016</b> .
145	This Ward consists of the following Sections in Wara Wara Bafodia Chiefdom: Kaponpon, Madina, Semamdia and Kadanso. It has a population of <b>8,841</b> .
146	This Ward consists of the following Sections in Sengbe Chiefdom: Bendugu, Heremakono and Koinadugu. It has a population <b>11,685</b> .
147	This Ward consists of the following Sections in Sengbe Chiefdom: Yogomaia and Bilimaia. It has population of <b>13,101</b> .
148	This Ward consists of part of Zone 3 Sections in Wara Wara Yagala Chiefdom. It has a population of <b>10,898</b> .
149	This Ward consists of part of Zone 3 and the entire Zone 4 Sections in Wara Wara Yagala Chiefdom. It has a population of <b>12,189</b> .
150	This Ward consists of the following Zones in Wara Wara Yagala Chiefdom: Zone 1, Zone 2, Zone 5, Zone 6 and Zone 7. It has a population of <b>13,058</b> .
151	This Ward consists of Gbonkobor and Kayaka Sections in the Gbonkobor Kayaka Chiefdom, Lengekoro Section in Diang Chiefdom and part of Kasunko Section in Kasunko Kakallian Chiefdom. It has a population of <b>10,759</b> .
152	This Ward consists of the following Sections in Kasunko Kakallian Chiefdom: Darusalem, Fangama, Kakallain, Madingo 1 and part of Kasunko. It has a population of <b>9,350</b> .
153	This Ward consists of the following Sections in Diang Chiefdom: Gbenekoro, Kondembaia, Sokurala, part of Kania and part of Darakuru. It has a population of <b>13,491</b> .
154	This Ward consists part of Kania and part of Darakuru Sections in Diang Chiefdom. It has a population of <b>14,015</b> .
155	This Ward consists of part of Kalian Chiefdom. It has a population of <b>12,434</b> .
156	This Ward consists of part of Kalian Chiefdom. It has a population of <b>10,224</b> .
157	This Ward consists of the entire Seradu Section in Nieni Chiefdom. It has a population of <b>11,863</b> .
158	This Ward consists of part of Nieni Chiefdom (EA1-12 & 20-25). It has a population of <b>11,155</b> .
159	This Ward consists of part of Nieni Chiefdom (EA13-19 & 26-31). It has a population of <b>8,947</b> .

CONST.NO	WARD NO.	CHIEFDOM	SECTION	EAs	TOTAL
43	142	Tamiso	All		6,244
		Wara Wara Bafodia	Kamannikie		2,562
		<b>TOTAL</b>			<b>8,806</b>
	143	Kamukeh	All		12,187
		<b>TOTAL</b>			<b>12,187</b>
	144	Wara Wara Bafodia	Bafodia		6,349
			Kakoya		3,044
			Kamagbengben		1,623
		<b>TOTAL</b>			<b>11,016</b>
	145	Wara Wara Bafodia	Kadanso		3,096
			Kaponpon		2,793
			Madina		548
			Semamaia		2,404
		<b>TOTAL</b>			<b>8,841</b>
	<b>CONST TOTAL</b>				<b>40,850</b>
44	146	Sengbe	Bendugu		4,367
			Heremakono		2,825
			Koinadugu		4,493
		<b>TOTAL</b>			<b>11,685</b>
	147	Sengbe	Yogomaia		9,984
			Bilimaia		3,117
		<b>TOTAL</b>			<b>13,101</b>
	148		Zone 3	EA(1-11,13-24&27-30)	10,898
		<b>TOTAL</b>			<b>10,898</b>
	149		Zone 3	EA(12,25,26 &31-51)	9,853
			Zone 4		2,336
		<b>TOTAL</b>			<b>12,189</b>
	150	Wara Wara Yagala	Zone 1		4,573
			Zone 2		961
			Zone 5		2,097
			Zone 6		2,989
			Zone 7		2,438
		<b>TOTAL</b>			<b>13,058</b>

	<b>CONST TOTAL</b>				<b>60,931</b>
<b>45</b>	<b>151</b>	Gbonkobon Kayaka	Gbonkobor		5,053
			Kayaka		2,675
		Diang	Lengekoro		1,557
		Kasunko KaKellian	Kasunko	EA(1,&3)	1,474
		<b>TOTAL</b>			<b>10,759</b>
	<b>152</b>	Kasunko KaKellian	Kasunko	<b>EA(4-14)</b>	5,356
			Darusalem		333
			Fangama		530
			Kakallain		2,739
			Madingo I		392
		<b>TOTAL</b>			<b>9,350</b>
	<b>153</b>	Diang	Gbenekoro		4,483
			Kondembaia		3,474
			Sokurala		3,956
			Kania	EA(2)	413
			Darakuru	EA(1,2&3)	1,165
		<b>TOTAL</b>			<b>13,491</b>
	<b>154</b>	Diang	Kania	Less EA(2)	6,207
			Darakuru	Less EA(1,2&3)	7,808
		<b>TOTAL</b>			<b>14,015</b>
	<b>CONST TOTAL</b>				<b>47,615</b>
<b>46</b>	<b>155</b>	Kalian	Kalian	EA(1-12,18-20,23-27)	12,434
		<b>TOTAL</b>			<b>12,434</b>
	<b>156</b>	Kalian	Kalian	EA(13-17,21,22,28-44)	10,224
		<b>TOTAL</b>			<b>10,224</b>
	<b>157</b>	Nieni	Seradu		11,863
		<b>TOTAL</b>			<b>11,863</b>
	<b>158</b>	Nieni	Nieni	EA(1-12&20-25)	11,155
		<b>TOTAL</b>			<b>11,155</b>
	<b>159</b>	Nieni	Nieni	EA(13-19&26-31)	8,947
		<b>TOTAL</b>			<b>8,947</b>
	<b>CONST TOTAL</b>				<b>54,623</b>
	<b>District Total</b>				<b>204,019</b>

# KOINADUGU WARD MAP



## Legend

- Constituency Boundary
- Ward Boundary
- Section Boundary

No. of Wards = 18

0 10 20 40 60 80 Kilometers

## **Tonkolili District Council**

For the purpose of electing Councillors to the Tonkolili District Council, the District shall be divided into Twenty Nine (29) Wards as described in the schedule.

<b>WARD</b>	<b>SUMMARY DESCRIPTION</b>
<b>160</b>	This Ward consists of Makeni Rokefula, Malanchor and part of Ronietta Sections in the Yoni Mabanta Chiefdom. It has a population of <b>19,163</b> .
<b>161</b>	This Ward consists of Mamaka, Mayira and part of Ronietta Sections in Yoni Mabanta Chiefdom. It has a population of <b>19,190</b> .
<b>162</b>	This Ward consists of Macrogba in Yoni Mamaila Chiefdom, Petifu and part of Mayira Sections in the Yoni Mabanta Chiefdom. It has a population of <b>14,738</b> .
<b>163</b>	This Ward consists of Yoni Section in the Yoni Mamaila Chiefdom and part of Gaindema Section. It has a population of <b>19,817</b> .
<b>164</b>	This Ward consists of Foindu, Malampor and Masengbe and part of Gaindema Sections in the Yoni Mamaila Chiefdom. It has a population of <b>20,562</b> .
<b>165</b>	This Ward consists part of Gaindema Section in the Yoni Mamaila Chiefdom .It has a population of <b>19,041</b> .
<b>166</b>	This Ward consists of the entire Malal Chiefdom. It has a population of <b>13,502</b> .
<b>167</b>	This Ward consists of the entire Kholifa Mabang Chiefdom. It has a population of <b>16,666</b> .
<b>168</b>	This Ward Consists of Mamutha and Mayossoh Sections in the Kholifa Chiefdom. It has a population of <b>15,106</b> .
<b>169</b>	This Ward consists of Mayatha and Makump in Kholifa Rowala Chiefdom. It has a population of <b>16,016</b> .
<b>170</b>	This Ward consists of Bo Road and Old Magburaka Sections in Kholifa Rowala Chiefdom. It has a population of <b>21,090</b> .
<b>171</b>	This Ward consists of the whole of Lal-Lenken Section in the Kholifa Rowala Chiefdom. It has a population of <b>13,916</b> .
<b>172</b>	This Ward consists of the following Sections in Tane Chiefdom: Maboboh Koray, Makrugbeh, Mathunkara and part of Matotoka. It has a population of <b>16,498</b> .
<b>173</b>	This Ward consists of the following Sections in Tane Chiefdom: Mangay- Bana, Mapakie and part of Matotoka. It has a population of <b>16,787</b> .
<b>174</b>	This Ward consists of the following Sections in Gbonkolenken Chiefdom: Lower Polie, Petifu Bana and Upper Polie. It has a population of <b>13,709</b> .



WARD	SUMMARY DESCRIPTION
175	This Ward consists of the following Sections in Gbankoderken Chiefdom Lower Massakong, Upper Massakong and Yiben. It has a population of <b>21,481</b> .
176	This Ward consists of the following Sections in Gbonkolenken Chiefdom Petifu Mayawa B and Yele Manowo Sections. It has a population of <b>15,338</b> .
177	This Ward consists of the following Sections in Gbonkolenken Chiefdom: Mayeppoh and Petifu Mayawa A. It has a population of <b>17,177</b> .
178	This Ward consists of the following Sections in Konike Barina Chiefdom: Makali, Makong, Mamurie, Masaba and Semorkanie in Konike Folawuso Chiefdom. It has a population of <b>20,430</b> .
179	This Ward consists of Mathonkara, and Wonkibor in Konike Barina and Sanda Section in Konike Sanda Chiefdom. It has a population of <b>20,513</b> .
180	This Ward consists of the following Sections in Konike Sanda Chiefdom: Thamah and part of Yenkeh Section. It has a population of <b>19,401</b> .
181	This Ward consists of the following Sections in Konike Chiefdom: Masingbi and part of Yenkeh Section. It has a population of <b>18,752</b> .
182	This Ward consists of the following Sections in the Konike Folawoso Chiefdom: Thambaya, Wana and Rolal. It has a population of <b>20,564</b> .
183	This Ward consists of the following Sections in Kafe and Simiria Chiefdoms: Kabaia, Kamarugu and Makelfa. It has a population of <b>21,456</b> .
184	This Ward consists of the following Sections in Simiria Chiefdom: Mabonto, Makontande, Mayaso and Simiria. It has a population of <b>15,214</b> .
185	This Ward consists of the following Sections in Dansogia Chiefdom: Bassia and Bumbuna. It has a population of <b>18,786</b> .
186	This Ward consists of Sections in Dansogia Chiefdom, Fuladugu, Kakallain, Kamakathie, Kasokira, Makilla, Songoni and Kemedugu in Kalanthuba Chiefdom. It has a population of <b>17,078</b> .
187	This Ward consists of Buyan and Dayie Sections in the Sambaya Chiefdom. It has a population of <b>15,808</b> .
188	This Ward consists of Borowah and Sambaya Sections in the Sambaya Chiefdom. It has a population of <b>16,185</b> .

# KOINADUGU WARD MAP



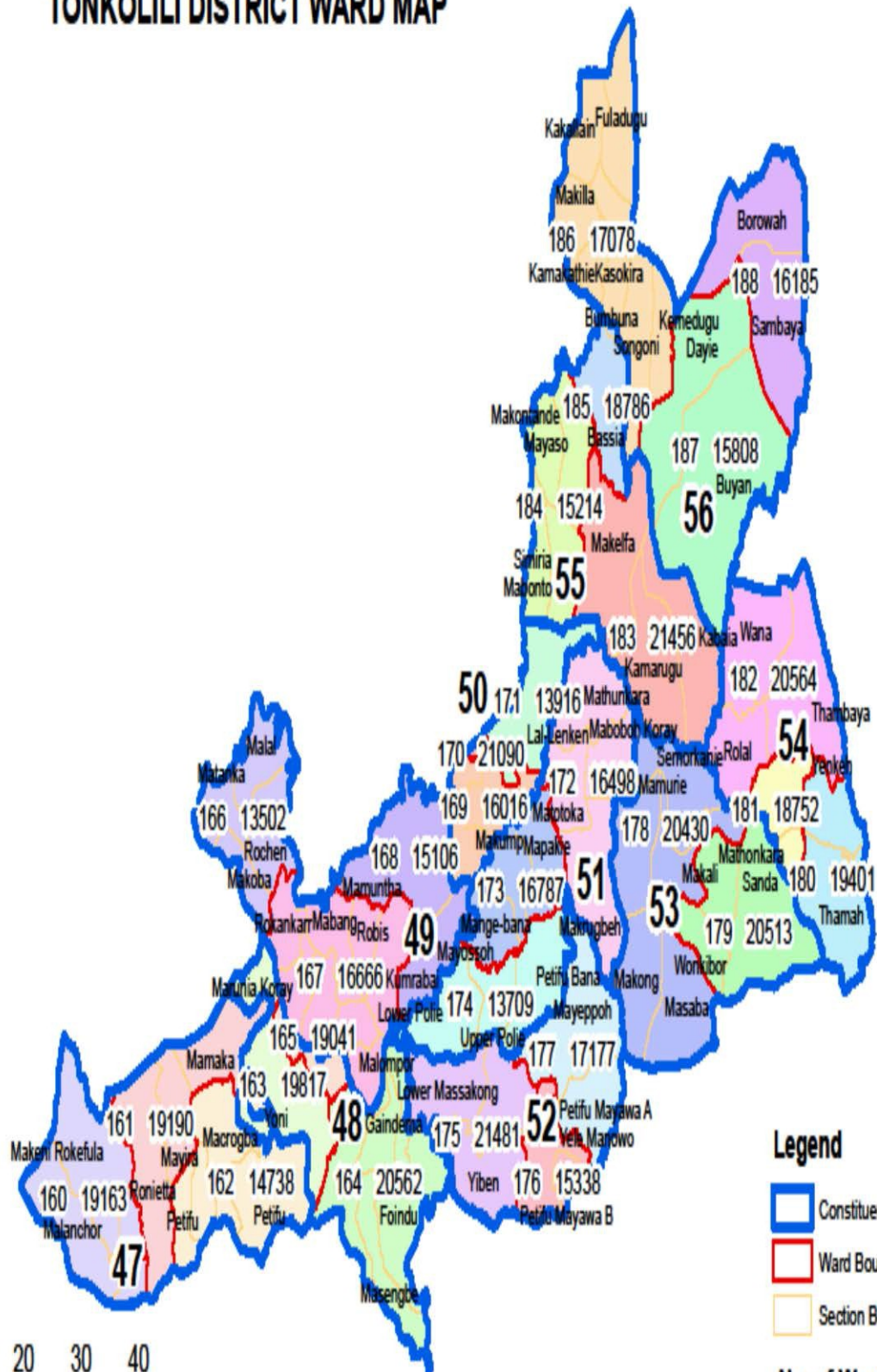


CONST.NO	WARD NO.	CHIEFDOM	SECTION	EAs	TOTAL
47	160	Yoni Mabanta	Makeni Rokefula		8,497
			Malanchor		7,805
			Ronietta	9 to18	2,861
		<b>TOTAL</b>			<b>19,163</b>
	161	Yoni Mabanta	Ronietta	1 to 8,19,20	5,545
			Mayira	1 to 8	3,535
			Mamaka		10,110
		<b>TOTAL</b>			<b>19,190</b>
	162	Yoni Mabanta	Petifu		8,593
			Mayira	9 to 10	1,083
		Yoni mamaila	Macrogba		5,062
		<b>TOTAL</b>			<b>14,738</b>
	<b>CONST TOTAL</b>				<b>53,091</b>
48	163	Yoni mamaila	Yoni		11,622
			Gaindema	8-16,28-30,46,47,52	8,195
		<b>TOTAL</b>			<b>19,817</b>
	164	Yoni mamaila	Foindu		6,126
			Malompor		1,883
			Masengbe		5,416
			Gaindema	1-4,54-64	7,137
		<b>TOTAL</b>			<b>20,562</b>
	165	Yoni mamaila	Gaindema	5-7,17-27,31-45,48-53	19,041
		<b>TOTAL</b>			<b>19,041</b>
	<b>CONST TOTAL</b>				<b>59,420</b>
49	166	Malal	Makoba		2,952
			Malal		2,947
			Matanka		1,760
			Rochen		5,843
		<b>TOTAL</b>			<b>13,502</b>
	167	Kholifa Mabang	All		16,666
		<b>TOTAL</b>			<b>16,666</b>
	168	Kholifa Mamuntha/Mayosso	All		15,106
		<b>TOTAL</b>			<b>15,106</b>
	<b>CONST TOTAL</b>				<b>45,274</b>
50	169	Kholifa Rowala	Makump		9,982
			Mayatha		6,034
		<b>TOTAL</b>			<b>16,016</b>

	170	Kholifa Rowala	Bo Road		11,208	
			Old Magburaka		9,882	
		TOTAL			21,090	
	171	Kholifa Rowala	Lal-Lenken		13,916	
		TOTAL			13,916	
CONST TOTAL					51,022	
51	172	Tane	Maboboh Koray		1,184	
			Makrugbeh		4,393	
			Mathunkara		7,388	
			Matotoka	1 to 9	3,533	
		TOTAL			16,498	
	173	Tane	Matotoka	10 to 29	9,438	
			Mange-bana		4,265	
			Mapakie		3,084	
		TOTAL			16,787	
	174	Polie	Lower Polie		4,819	
			Upper Polie		3,331	
		Moyepoh	Petifu Bana		5,559	
TOTAL				13,709		
CONST TOTAL					46,994	
52	175	Gbonkolenken/ Masankong	Lower Massakong		5,748	
			Upper Massakong		11,342	
		Yele	Yiben		4,391	
		TOTAL			21,481	
	176	Yele	Petifu Mayawa B		1,018	
			Yele Manowo		14,320	
		TOTAL			15,338	
	177	Yele	Petifu Mayawa A		4,010	
			Mayeppoh		13,167	
		TOTAL			17,177	
CONST TOTAL					53,996	
53	178	Kunike Barina Kunike Falawoso	Makali		5,347	
			Makong		6,714	
			Mamurie		2,704	
			Masaba		2,685	
			Semorkanie		2,980	
		TOTAL			20,430	
	179	Kunike Barina Kunike Sanda	Mathonkara		4,580	
			Wonkibor		3,215	
			Sanda		12,718	

		TOTAL			20,513
	CONST TOTAL				40,943
54	180		Thamah		13,223
		Kunike Sanda	Yenkeh	1 to 8	6,178
		TOTAL			19,401
	181		Yenkeh	9 to 13	3,745
		Kunike Sanda	Masingbi		15,007
		TOTAL			18,752
	182		Thambaya		7,545
		Kunike Falawusu	Wana		6,663
			Rolal		6,356
	TOTAL			20,564	
CONST TOTAL				58,717	
55	183		Kabaia		4,861
		Kafe	Kamarugu		3,824
		Simiria	Makelfa		12,771
		TOTAL			21,456
	184	Simiria	Mabonto		6,075
			Makontande		4,015
			Mayaso		3,016
			Simiria		2,108
		TOTAL			15,214
	185	Dansogoia	Bassia		6,504
			Bumbuna		12,282
		TOTAL			18,786
	CONST TOTAL				55,456
56	186		Makilla		1,211
		Dansogoia	Songoni		3,058
			Fuladugu		3,901
			Kakallain		1,347
			Kamakathie		1,449
			Kasokira		3,502
			Kalanthuba	Kemedugu	
		TOTAL			17,078
	187		Buyan		9,284
			Dayie		6,524
		TOTAL			15,808
	188		Borowah		7,206
			Sambaya		8,979
		TOTAL			16,185
	CONST TOTAL				49,071
District Total				513,984	

# TONKOLILI DISTRICT WARD MAP



## North-Western Region Wards

### Kambia District Council

For the purpose of electing councillors to the Kambia District Council, the District shall be divided into Twenty Three (23) Wards as described in the schedule.

WARD	SUMMARY DESCRIPTION
189	This Ward consists of Gbinle, Katalan, Sanda, Rogberay and Tawuya Sections. It has a population of <b>15,443</b> .
190	This Ward consists of Kanku-Bramaia Section in Bramaia Chiefdom: and three Sections in Dixon Chiefdom: Kalanbga, Mafaray and Maton It has a population of <b>15,625</b> .
191	This Ward consists of five Sections in Bramaia Chiefdom: Dramania A/Seduya A, Fillighunyie, Fortomboye, Kukuna and Teneba Bramaia. It has a population of <b>16,473</b> .
192	This Ward consists of Dramania/Senduya B, Gberekuray/Turaya, Kabaya, Konta and Kufuru/Bugami Sections in Bramaia Chiefdom. It has a population of <b>12,656</b> .
193	This Ward consists of Kamassasa and Yebaya Sections in Tonko Limba Chiefdom. It has a population of <b>15,579</b> .
194	This Ward consists of part of Bubuya and the entire Kathanthineh Sections in Tonko Limba Chiefdom. It has a population of <b>13,794</b> .
195	This Ward consists part of Bubuya Section in the Tonko Limba Chiefdom. It has a population of <b>16,006</b> .
196	This Ward consists of two Sections in the Tonko Limba Chiefdom. Magbonkoh and Mamankoh. It has a population of <b>13,194</b> .
197	This Ward consists of the entire Kamba Section in Magbema Chiefdom. It has a population of <b>16,175</b> .
198	This Ward consists of the entire Rokupr Sections in the Magbema Chiefdom. It has a population of <b>16,508</b> .
199	This Ward consists of the entire Robat Section in Magbema Chiefdom. It has a population of <b>15,525</b> .
200	This Ward consists of part of Kambia and the entire Tormina Section in Magbema Chiefdom. It has a population of <b>11,793</b> .
201	This Ward consists of the following Sections in Masungbala Chiefdom: Benna, Kawula, Nonko and Samu. It has a population of <b>15,679</b> .

WARD	SUMMARY DESCRIPTION
202	This Ward consists the following Sections; Barmoi, Kayenkassa, Mapolon, Maserie, Matengha, Matilba, Sunbuya and Thalla in Masungbala Chiefdom. It has a population of <b>16,118.</b>
203	This Ward consists part of Kambia Section in Magbema Chiefdom. It has a population of <b>17,086.</b>
204	This Ward consists of the following Sections in the Mambolo Chiefdom: Kalenkay, Rotain Bana and Tombo Wallah. It has a population of <b>12,818.</b>
205	This Ward consists of the following Sections in Mambolo Chiefdom: Mambolo Town, Matetie and part of Robis Section. It has a population of <b>12,630.</b>
206	This Ward consists of the following Sections in Mambolo Chiefdom: Mayakie, Rowollon and part of Robis Section. It has a population of <b>12,504.</b>
207	This Ward consists of Bombeh and Kargbuloh Sections in Magbema Chiefdom. It has a population of <b>15,078.</b>
208	This Ward consists of Makuma and Mapotolon Sections in Samu Chiefdom. It has a population of <b>18,336.</b>
209	This Ward consists of Kychom and Moribaia Sections in Samu Chiefdom. It has a population of <b>17,861.</b>
210	This Ward consists of Lunsenia, Mafufuneh and Kassirie Sections in Samu Chiefdom. It has a population of <b>15,273.</b>
211	This Ward consists of Bubuya, Koya, Mange, Rokon, and Rosinor Sections in Samu Chiefdom. It has a population of <b>13,320.</b>

## Kambia District Council

Ward No.	Chiefdom	Section	EAs	Total
189	Gbinle Dixon	Gbinle		886
		Katalan		1,997
		Rogberay		5,275
		Sanda		2,532
		Tawuya		4,753
		<b>TOTAL</b>		<b>15,443</b>
190	Bramaia	Kanku-Bramaia		7,635
	Gbinle Dixon	Kalangba		2,687
		Mafaray		3,006
		Maton		2,297
		<b>TOTAL</b>		<b>15,625</b>
191	Bramaia	Dramania /Seduya A		1,043
		Fillighunye		1,684
		Fortomboye		2,775
		Kukuna		10,122
		Teneba/Bramaia		849
		<b>TOTAL</b>		<b>16,473</b>
192	Bramaia	Dramania /Seduya B		816
		Gberekhuray/ Turaya		3,556
		Kabaya		3,410
		Konta		2,963
		Kufuru/Bugami		1,911
		<b>TOTAL</b>		<b>12,656</b>
193	Tonko Limba	Kamassassa	ALL	10,369
		Yebaya	ALL	5,210
		<b>TOTAL</b>		<b>15,579</b>
194	Tonko Limba	Bubuya	21-23	2,295
		Kathanthineh	ALL	11,499
		<b>TOTAL</b>		<b>13,794</b>
195	Tonko Limba	Bubuya	1 to 20	16,006
		<b>TOTAL</b>		<b>16,006</b>
196	Tonko Limba	Magbonkoh		7,059
		Mamankoh		6,135
		<b>TOTAL</b>		<b>13,194</b>
197	Magbema	Kambia		16,175
		<b>TOTAL</b>		<b>16,175</b>

Ward No.	Chieftdom	Section	EAs	Total
198	Magbema	Rokupr	All	16,508
		<b>TOTAL</b>		<b>16,508</b>
199	Magbema	Robat	All	15,525
		<b>TOTAL</b>		<b>15,525</b>
200	Magbema	Kambia	1 to 19	8,508
		Tormina	ALL	3,385
		<b>TOTAL</b>		<b>11,793</b>
201	Masungbala	Benna		2,633
		Kawula		4,689
		Nonko		4,189
		Samu		4,168
		<b>TOTAL</b>		<b>15,679</b>
202	Masungbala	Barmoi		2,615
		Kayenkassa		2,736
		Mapolon		1,683
		Maserie		1,080
		Matengha		875
		Matilba		1,623
		Sumbuya		2,653
		Thalla		2,853
		<b>TOTAL</b>		<b>16,118</b>
203	Magbema	Kambia	20 to 57	17,086
		<b>TOTAL</b>		<b>17,086</b>
204	Mambolo	Kalenkay	ALL	4,157
		Rotain Bana	ALL	4,274
		Tombo-Wallah	ALL	4,387
		<b>TOTAL</b>		<b>12,818</b>
205	Mambolo	Mambolo	ALL	5,372
		Matetie	ALL	6,141
		Robis	EA 7	1,117
		<b>TOTAL</b>		<b>12,630</b>
206	Mambolo	Mayakie	ALL	3,640
		Robis	1 to6,8	4,524
		Rowollon	ALL	4,340
		<b>TOTAL</b>		<b>12,504</b>
207	Magbema	Bombeh	ALL	5,744
		Kargbulor	ALL	9,334
		<b>TOTAL</b>		<b>15,078</b>



Ward No.	Chiefdom	Section	EAs	Total
208	SAMU	Makuma		10,961
		Mapotolon		7,375
		<b>TOTAL</b>		<b>18,336</b>
209	SAMU	Kychom		9,891
		Moribaia		7,970
		<b>TOTAL</b>		<b>17,861</b>
210	SAMU	Kassiri		10,665
		Lusenia		1,672
		Mafufuneh		2,936
		<b>TOTAL</b>		<b>15,273</b>
211	SAMU	Bubuya		2,690
		Koya		2,290
		Mange		2,369
		Rokon		2,311
		Rosinor		3,660
		<b>TOTAL</b>		<b>13,320</b>

# KAMBIA DISTRICT WARD MAP



## Karene Council

For the purpose of electing Councillors to the Karene District Council, shall be divided into Twenty One (21) Wards as described in the schedule.

WARD	SUMMARY DESCRIPTION
212	This Ward consists of part Tambaka, Yanbangie Chiefdom with the following Sections: Paramount Chief (EA 3), Dugutha, Moria and Thalla. It has a population of <b>16,031</b> .
213	The Ward consists of part of Tambaka Yobangie Chiefdom with Paramount chief Section and part of Sella Limba Chiefdom with Samia Section. It has a population of <b>13,923</b> .
214	The Ward consists of part of the entire Tambaka Simibue Chiefdom with Simibu Section. It has a population of <b>14,030</b> .
215	The Ward consists of part of Sella Limba Chiefdom with Fullah, and Kamakwe Section. It has a population of <b>16,810</b> .
216	The Ward consists of part of Sella Limba Chiefdom with Kamankoh Section. It has a population of <b>12,317</b> .
217	The Ward consists of part of Sella Limba Chiefdom with Magbonkoni II and Manonkoh Section. It has a population of <b>10,913</b> .
218	The Ward consists of part of Sella Limba Chiefdom with Kayimbor and Magbonkoni I Section. It has a population of <b>12,870</b> .
219	The Ward consists of part of Sanda Loko Chiefdom with the following Sections: Kaindema, Makapa and Rothatha. It has a population of <b>11,479</b> .
220	The Ward consists of Part of Sanda Loko Chiefdom with the following Sections: Kamalo, Kania, Maparay/Gbonkoh and Timbo. It has a population of <b>12,734</b> .
221	The Ward consists of part of Sanda Loko Chiefdom with the following Sections: Banka, Benia, Manathi, Kindia and Maharibo. It has a population of <b>10,439</b> .
222	This Ward consists of four Sections in the Sanda Loko Chiefdom: Makwie Loko, Madina, Laminaya and part of Kindia. It has a population of <b>10,423</b> .
223	This Ward consists of nine Sections in Gbanti Chiefdom: Gbenkfay, Gbonkobana, Kambia, Laminaya, Makulon, Makumray, Mangay, Rogberay and Romaneh Sections. It has a population of <b>16,639</b> .
224	This Ward consists of five Sections in the Sanda Tendaren Chiefdom: Kalangba, Kukuna, Rogbin, Rogboreh and Sendugu Sections. It has a population of <b>14,466</b> .
225	This Ward consists of five Sections in the Sanda Tendaren Chiefdom: Marampa, Masisan, Mateboi, Rosos and Yankabala Sections. It has a population of <b>11,762</b> .
226	This Ward consists of two Chiefdoms: Libeisyagohun/Gbombahun and Matonda/Makerembay. It has a population of <b>16,199</b> .

<b>227</b>	This Ward consists of seven Sections in the Sanda Magbolontor Chiefdom: Gbaneh-Loko, Gbogbodo, Gbonko, Kantia, Layamantmetank, Menthen and Robis Section. It has a population of <b>11,837</b> .
<b>228</b>	This Ward consists of seven Sections in Sanda Magbolontor Chiefdom: Bankro, Malkiya, Mankneh, Masien, Hotigbonko, Sendugu and Magbolontor Sections. It has a population of <b>11,894</b> .
<b>229</b>	This Ward consists of the entire Dibia Chiefdom. It has a total population of <b>15,519</b> .
<b>230</b>	This Ward consists of the entire Safroko Chiefdom and part of Buya Chiefdoms, and part of Kamasundu Section (EA 2) in Buya Chiefdom. It has a population of <b>11,445</b> .
<b>231</b>	This Ward consists of part of Buya Chiefdom: part of Kamasundu (EA 1, 3, 4 & 5) Mabureh-Buya, Magbengbe, Manungbu, Rosint, Worreh-Mapoteh and Part of Gbaran Kamba Sections (EA 1- 8)) in Romende Chiefdom. It has a total population of <b>16,830</b> .
<b>232</b>	This Ward consists of six (6) Sections in the Romende Chiefdom: part of Gbaran Kamba, EA (9), Foreduku, Mabureh-Mende, Petifu-Bana, Robis and Rokel. It has a population of <b>16,986</b> .

### Karene District Wards

CONST NO.	WARD NO	CHIEFDOM	SECTION	EAs	TOTAL
63	212	Tambakha Yobangie	Paramount Chief	(EA 3)	624
			Dugutha		4,733
			Moria		3,936
			Thalla		6,738
		<b>TOTAL</b>			<b>16,031</b>
	213	Tambakha Yobangie	Paramount Chief	Less(EA3)	8,432
		Sella Limba	Samia		5,491
		<b>TOTAL</b>			<b>13,923</b>
	214	Tambakha Simibue	Simibue		14,030
		<b>TOTAL</b>			<b>14,030</b>
		<b>CONST TOTAL</b>			<b>43,984</b>
64	215	Sella Limba	Fullah		1,765
			Kamakwie		15,045
		<b>TOTAL</b>			<b>16,810</b>
	216	Sella Limba	Kamankoh		12,317
		<b>TOTAL</b>			<b>12,317</b>
	217	Sella Limba	Magbonkoni II		5,766
			Manonkoh		5,147
		<b>TOTAL</b>			<b>10,913</b>
	218	Sella Limba	Kayimbore		7,993
			Magbonkoni I		4,877
		<b>TOTAL</b>			<b>12,870</b>
		<b>CONST TOTAL</b>			<b>52,910</b>
65	219	Sanda Loko	Kaindema		3,348
			Makapa		5,427
			Rothatha		2,704
		<b>TOTAL</b>			<b>11,479</b>
	220	Sanda Loko	Kamalu		2,538
			Kania		2,185
			Maparay/Gbonkoh		5,021
			Timbo		2,990
		<b>TOTAL</b>			<b>12,734</b>
	221	Sanda Loko	Banka		2,446
			Benia		2,989
			Manathi		2,471
			Kindia	EA(2 and 3)	1,173
			Maharibo	EA(1and 2)	1,360
		<b>TOTAL</b>			<b>10,439</b>
	222	Sanda Loko	Kindia	EA(1,4,5 and6)	3,343
			Laminaya		3,334
			Madina		1,953
			Makwie Loko		1,793
		<b>TOTAL</b>			<b>10,423</b>
	223	Gbanti			

			Gbenkfay		3,275
			Gbonkobana		1,055
			Kambia		2,214
			Laminaya		1,318
			Makulon		2,001
			Makumray		936
			Mangay		1,574
			Rogberay		2,637
			Romaneh		1,629
		<b>TOTAL</b>			<b>16,639</b>
		<b>CONST TOTAL</b>			<b>61,714</b>
66	224	Sanda Tendaran	Kalangba		2,166
			Kukuna		1,804
			Rogbin		5,962
			Rogboreh		2,115
			Sendugu		2,419
		<b>TOTAL</b>			<b>14,466</b>
	225	Sanda Tendaran	Marampa		1,251
			Masisan		2,969
			Mateboi		3,707
			Rosos		1,479
			Yankabala		2,356
		<b>TOTAL</b>			<b>11,762</b>
	226	Libeisyagahun/Gbombahun	All		11,770
		Mafonda Makerembay	All		4,429
		<b>TOTAL</b>			<b>16,199</b>
	227		Gbaneh-Loko		1,992
			Gbogbodo		2,296
			Gbonko		1,453
		Sanda Magbolontor	Kantia		2,836
			Layamantmetank		1,474
			Menthen		1,195
			Robis		591
		<b>TOTAL</b>			<b>11,837</b>
	228		Bankro		2,123
			Malkiya		1,041
		Sanda Magbolontor	Mankneh		449
			Masien		1,899
			Notigbonko		1,128
			Sendugu		2,170
			Magbolontor		3,084
		<b>TOTAL</b>			<b>11,894</b>
		<b>CONST TOTAL</b>			<b>66,158</b>
67	229	Dibia			15,519
		<b>TOTAL</b>			<b>15,519</b>
	230	<b>Safroko</b>	All		10,980
		Buya	Kamasundu	EA 2	465
		<b>TOTAL</b>			<b>11,445</b>

	231	Buya	Kamasundu	EA(1,3,4 & 5)	2,618
			Mabureh Buya		1,823
			Magbengbe		2,411
			Manungbu		2,756
			Rosint		2,299
			Worreh Mapoteh		802
		Romende	Gbaran Kamba	EA(1,3,4,5,6,7&8))	4,121
		<b>TOTAL</b>			<b>16,830</b>
	232	Romende	Gbaran Kamba	EA(9)	671
			Foredugu		7,928
			Mabureh Mende		2,050
			Petifu Bana		1,799
			Robis		3,101
			Rokel		1,437
		<b>TOTAL</b>			<b>16,986</b>
		<b>CONST TOTAL</b>			<b>60,780</b>
		<b>District Total</b>			<b>285,546</b>



# KARENE DISTRICT CONSTITUENCY MAP





### Port Loko City Council

For the purpose of electing Councillors to the Port Loko City Council, shall be divided into Three (3) Wards as described in the schedule.

WARD	SUMMARY DESCRIPTION
233	This Ward consists of Moria, Old Port Loko, Pothocase, part of Rofenka Sections (EA 2, 3 & 5) in Maforki Chiefdom and part of Kondato Section (EA (2-5 & 12-14) in Bakeh Loko Chiefdom. It has a population of <b>10,338</b> .
234	This Ward consists of part of Magbeni EA (1-5), Sanda, Sendugu and part of Gberray Morie Sections EA (10-13) in Bakeh Loko Chiefdom. It has a population of <b>17,670</b> .
235	This Ward consists of Falaba, Romaka, Kabata, part of Kondato (EA 1, 6-11, 15-18) and part of Magbeni Sections (EA 6) in Bakeh Loko Chiefdom. It has a population of <b>15,029</b> .

## Port Loko District Council

For the purpose of electing Councillors to the Port Loko District Council, shall be divided into Twenty Eight (28) Wards as described in the schedule.

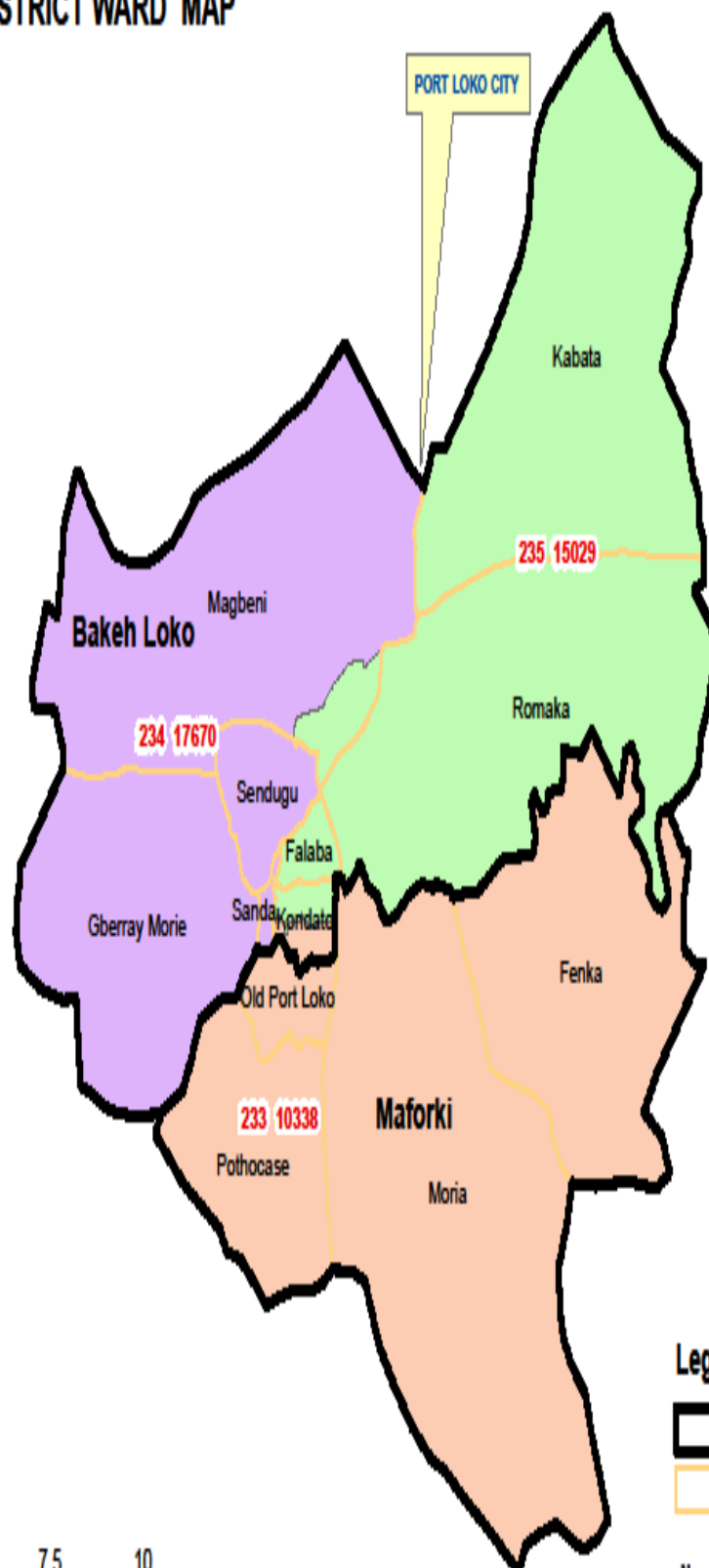
WARD	SUMMARY DESCRIPTION
236	This Ward consists of the entire Mamanki and Rosint Sections in Kaffu Bullom Chiefdom. It has a population of <b>21,319</b> .
237	This Ward consists of two Sections in the Kaffu Bullom Chiefdom: Yongro and part of Kasongha Section. It has a population of <b>18,535</b> .
238	The Ward consists of part of Kasongha in Kaffu Bullom Chiefdom. It has a population of <b>16,361</b> .
239	The Ward consists of Mahera and part of Foronkoya Sections in Kaffu Bullom Chiefdom. It has a population of <b>16,140</b> .
240	This Ward consists of part of Foronkoya Section in Kaffu Bullom Chiefdom. It has a population of <b>17,044</b> .
241	This Ward consists of part of Foronkoya and part of Lungi Sections in Kaffu Bullom Chiefdom and the entire Komrabai in the Lokomasama Chiefdom. It has a population of <b>20,315</b> .
242	This Ward consists of part of Lungi Section and the entire Mayaya Section in Kaffu Bullom Chiefdom. It has a population of <b>12,792</b> .
243	The Ward consists of the entire Yurika Section in Lokomasama Chiefdom. It has a population of <b>20,014</b> .
244	This Ward consists of the entire Gbainty Section in Lokomasama Chiefdom and konta Section in Kamasondo Chiefdom. It has a population of <b>18,500</b> .
245	This Ward consists of the following Sections: Matheng, Mapiterr, Petifu, and Royema Sections in Lokomasama Chiefdom and Benkia and Kantaya Section in Kamasondo Chiefdom. It has a population of <b>14,881</b> .
246	This Ward consists of the entire kamasondo Section in Kamasondo Chiefdom. It has a population of <b>13,612</b> .
247	This Ward consists of the following Sections in Kamasondo Chiefdom: Magbokorr and Mannah and Gberray Thunkara, Maforay, Magbengbeh, and part of Marunia (EA 1, 2 and 3), Mathera EA (1 and 5) and Gbonko Mayira (EA 1) in Maforki Chiefdom. It has a population of <b>14,226</b> .
248	This Ward consists of Katonga section in Kamasondo Chiefdom, Malal, part of Gberray Morie (EA 1 to 9), Tauya section in Bakeh Loko Chiefdom. It also consists of Kalangba (EA 3 to 9), Makana, Mamanka, Rogbla and Yali Sanda sections in Bureh Chiefdom. It has a population of <b>20,842</b> .
249	This Ward consists of part of Kalangba (EA 1 and 2), Kambia Morie, Konta Ferry, Mange Morie sections in Bureh Chiefdom and the whole of Maconteh chiefdom. It has a population of <b>16,161</b> .
250	This Ward consists of the entire Kasseh Chiefdom. It has a population of <b>14,511</b> .
251	This Ward consists of the entire Makama and Thainkatopa Chiefdoms. It has a population of <b>19,813</b> .

<b>252</b>	This Ward consists of the following Sections in Maforki Chiefdom: Batpolon, Komrabai-Waterloo, Magbankitha, Mamanso, Maronko, Mathera, parts of Rofinka and Petifu Madina in Marampa Chiefdom. It has a population of <b>17,493</b> .
<b>253</b>	This Ward consists of the following Sections: part of Petifu Madina (EA 8) in Marampa Chiefdom, Gberray Bana, Gbonko Mayira, Maboni, Makorobalai, Mapolie, part of Marunia (EA 4 and 5) and Massebay in Maforki Chiefdom. It has a population of <b>13,315</b> .
<b>254</b>	This Ward consists of the following Sections: Benkia, Futa, Kagbala B, Marefa, Mathirie, Robia, Sanda and Tumba Sections in Koya Chiefdom. It has a population of <b>20,232</b> .
<b>255</b>	This Ward consists of the following Sections in Koya Chiefdom: Kagbala A, part of Roponka, Mandoma, Gbabai, Magbeni and part of Foreduku Sections. It has a population of <b>20,296</b> .
<b>256</b>	This Ward consists of part of Foreduku, part of Fondu and part of Roponka in Koya Chiefdom. It has a population of <b>12,592</b> .
<b>257</b>	This Ward consists of part of Fondu, the entire Mahera, Rokel and Rosarr Sections in Koya Chiefdom. It has a population of <b>14, 932</b> .
<b>258</b>	This Ward consists of Matheneh and Mawoma Sections in Koya Chiefdom. It has a population of <b>17,125</b> .
<b>259</b>	This Ward consists of Biki, Mamaliekie, Nonkoba, Rokel, Rokon-komboya and Yoni-Pet Sections in Masimera Chiefdom. It has a population of <b>20,781</b> .
<b>260</b>	This Ward consists of Biss-Manika, Katick, Maconteh, Masimera, Matuku and Mayola-Thatha Section in Masimera Chiefdom. It has a population of <b>20,062</b> .
<b>261</b>	This Ward consists of Magbele, Mawullay, Rogballan and Rolankonoh in Marampa Chiefdom. It has a population of <b>12,630</b> .
<b>262</b>	This Ward consists part of Marampa A in Marampa Chiefdom. It has a population of <b>21,742</b> .
<b>263</b>	This Ward consists part of Marampa A, the entire Marampa B and Mange Sections in Marampa Chiefdom. It has a population of <b>21,562</b> .

Port Loko City

CONST.NO	WARD NO.	CHIEFDOM	SECTION	Eas	TOTAL
75	233	Maforki	Moria		2,742
			Old Port Loko		2,472
			Pothocase		1,774
			Rofenka	EA(2,3&5)	1,044
		Bakeh Loko	Kondato	EA(2-5& 12-14)	2,306
		<b>TOTAL</b>			<b>10,338</b>
	234	Bakeh Loko	Magbeni	EA(1-5)	2,108
			Sanda		2,610
			Sendugu		11,272
			Gberray Morie	EA(10-13)	1,680
		<b>TOTAL</b>			<b>17,670</b>
	235	Bakeh Loko	Falaba		5,112
			Romaka		2,957
			Kabata		2,180
			Kondato	EA(1,6-11,15-18)	4,489
			Magbeni	EA(6)	291
		<b>TOTAL</b>			<b>15,029</b>
		<b>TOTAL</b>			<b>43,037</b>

# PORT LOKO DISTRICT WARD MAP



0 1.25 2.5 5 7.5 10  
Kilometers

## Legend

- Chieftdom Boundary
- Section Boundary

No. of City Wards = 03

Port Loko district

CONST.NO	WARD NO.	CHIEFDOM	SECTION	EAs	TOTAL
68	248	Kamasondo	Katonga		3,562
		Bakeh Loko	Malal		3,654
			Gberray Morie	EA(1-9)	2,998
			Tauya		1,121
		Bureh	Kalangba	EA(3-9)	3,865
			Makana		1,931
			Mamanka		1,053
			Rogbla		1,466
			Yali-Sanda		1,192
		<b>TOTAL</b>			<b>20,842</b>
	249	Bureh	Kalangba	EA(1-2)	1,292
			Kambia Morie		2,620
			Konta Ferry		561
			Mange Morie		1,686
		Maconteh	All		10,002
		<b>TOTAL</b>			<b>16,161</b>
	250	Kasseh	All		14,511
		<b>TOTAL</b>			<b>14,511</b>
	<b>CONST TOTAL</b>				<b>51,514</b>
69	247	Kamasondo	Magbokorr		1,488
			Mannah		4,203
		Maforki	Gberray Thunkara		4,166
			Maforay		1,203
			Magbengbeh		550
			Marunia	EA(1,2 &3)	1,049
			Mathera	1,5	1,048
			Gbonko Mayira	1	519
		<b>TOTAL</b>			<b>14,226</b>
	251	Makama	All		9,514
		Thainkatopa	All		10,299
		<b>TOTAL</b>			<b>19,813</b>
	252	Maforki	Batpolon		6,664
			Komrabai-Waterloo		1,875
			Magbankitha		1,446
			Mamanso		1,350
			Maronko		496
			Mathera	EA(2,3,4,6)	1,707
			Rofainka	EA(1,4)	908
		Marampa	Petifu Madina	EA1-7	3,047
		<b>TOTAL</b>			<b>17,493</b>
	253	Maforki	Gberray Bana		1,788
			Petifu Madina	EA8	342
			Gbonko Mayira		1,723
			Maboni		2,224

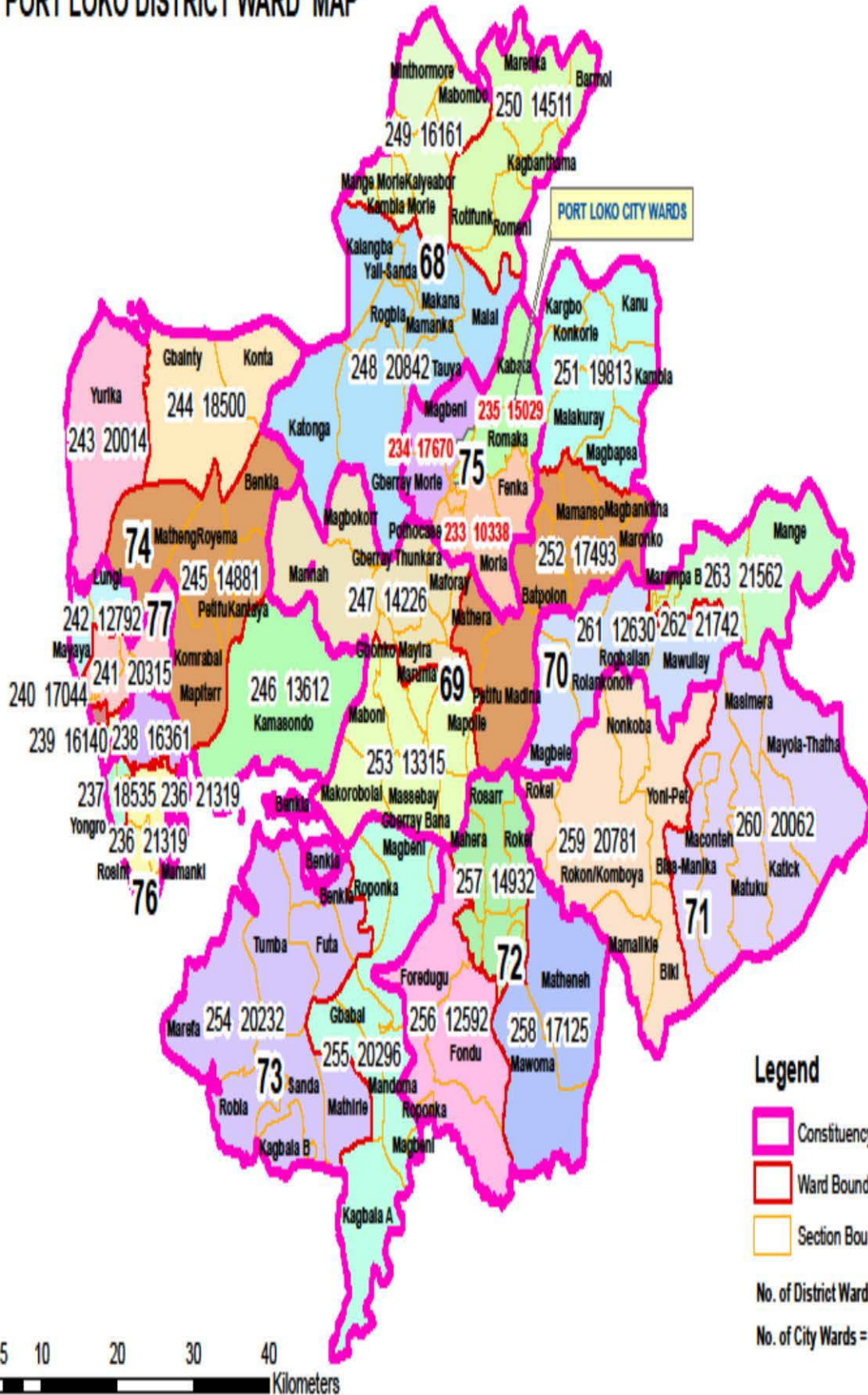
			Makorobolai		2,235
			Mapolie		1,995
			Marunia	EA(4,5)	576
			Massebay		2,432
		TOTAL			13,315
	CONST TOTAL				64,847
70	261	Marampa	Magbele		3,180
			Mawullay		4,340
			Rogballan		2,810
			Rolankonoh		2,300
		TOTAL			12,630
	262	Marampa	Marampa A	EA(1-3,5,7-59,63-67,70)	21,742
		TOTAL			21,742
	263	Marampa	Marampa A	EA(4,6,61-62,68,69,71-96)	12,421
			Marampa B		6,164
			Mange		2,977
		TOTAL			21,562
	CONST TOTAL				55,934
71	259	Masimera	Biki		3,864
			Mamalikie		2,584
			Nonkoba		1,663
			Rokel		2,323
			Rokon/Komboya		7,245
			Yoni-Pet		3,102
		TOTAL			20,781
	260	Masimera	Biss-Manika		2,694
			Katick		2,004
			Maconteh		4,304
			Masimera		2,002
			Matuku		3,848
			Mayola-Thatha		5,210
	TOTAL			20,062	
	CONST TOTAL				40,843
72	256	Koya	Foredugu	Less EA(2)	8,062
			Fondu	EA(15-22)	4,312
			Roponka	EA(6)	218
		TOTAL			12,592
	257	Koya	Fondu	EA(1-14)	6,866
			Mahera		2,570
			Rokel		1,975
			Rosarr		3,521
		TOTAL			14,932
	258	Koya	Matheneh		7,985
			Mawoma		9,140
		TOTAL			17,125
	CONST TOTAL				44,649
73	254	Koya	Benkia		2,759
			Futa		1,048

			Kagbala B		1,951
			Marefa		2,755
			Mathirie		3,141
			Robia		2,410
			Sanda		3,601
			Tumba		2,567
		<b>TOTAL</b>			<b>20,232</b>
	<b>255</b>	Koya	Kagbala A		4,119
			Roponka	EA(1-5)	2,625
			Mandoma		4,202
			Gbabai		2,550
			Magbeni		6,326
			Foredugu	E(2)	474
		<b>TOTAL</b>			<b>20,296</b>
	<b>CONST TOTAL</b>				<b>40,528</b>
<b>74</b>	<b>243</b>	Lokomasama	Yurika		20,014
		<b>TOTAL</b>			<b>20,014</b>
	<b>244</b>	Lokomasama	Gbainty		15,266
		Kamasondo	Konta		3,234
		<b>TOTAL</b>			<b>18,500</b>
	<b>245</b>	Lokomasama	Matheng		4,511
			Mapiterr		1,510
			Petifu		2,559
			Royema		2417
		Kamasondo	Benkia		2,439
			Kantaya		1,445
		<b>TOTAL</b>			<b>14,881</b>
	<b>246</b>	Kamasondo	Kamasondo		13,612
		<b>TOTAL</b>			<b>13,612</b>
	<b>CONST TOTAL</b>				<b>67,007</b>
<b>76</b>	<b>236</b>	Kaffu Bullom	Mamanki		7,203
			Rosint		14,116
		<b>TOTAL</b>			<b>21,319</b>
	<b>237</b>	Kaffu Bullom	Yongro		6,022
			Kasongha	EA(18-31 & 34)	12,513
		<b>TOTAL</b>			<b>18,535</b>
	<b>238</b>	Kaffu Bullom	Kasongha	EA(1-17 & 32-33)	16,361
		<b>TOTAL</b>			<b>16,361</b>
	<b>CONST TOTAL</b>				<b>56,215</b>
<b>77</b>	<b>239</b>		Mahera		9,967
		Kaffu Bullom	Foronkoya	EA(30-36)	6,173
		<b>TOTAL</b>			<b>16,140</b>
	<b>240</b>	Kaffu Bullom	Foronkoya	EA(8-29)	17,044
		<b>TOTAL</b>			<b>17,044</b>
	<b>241</b>	Kaffu Bullom	Foronkoya	EA(1-7)	6,727
			Lungi	EA(4-15)	11,572
		Lokomasama	Komrabai		2,016
		<b>TOTAL</b>			<b>20,315</b>



	<b>242</b>	Kaffu Bullom	Lungi	EA(1-3)	1,813
			Mayaya		10,979
		<b>TOTAL</b>			<b>12,792</b>
	<b>CONST TOTAL</b>				<b>66,291</b>
		<b>District Total</b>			<b>487,828</b>

# PORT LOKO DISTRICT WARD MAP



## Southern Region Wards

### Bo City Council

For the purpose of electing Councillors to the Bo City Council, the City shall be divided into Seventeen (17) Wards as described in the schedule.

WARD	SUMMARY DESCRIPTION
264	The Ward consists of Northward of Njai Town-Kulanda Town, parts of Bo No 2, Borbor Kombo, (EA 4, 5, 6, 7 & 8). It has a population of <b>8,127</b> .
265	The Ward consists of one Section North Ward – Kissy Town – Samamie. It has a population of <b>8,850</b> .
266	The Ward consists of part of North – Ward Bo-No 2- Borbor Kombo (EA 1-3, 9-19), part of Eastward Batiama Layout (EA 1-4). It has a population of <b>11,262</b>
267	This Ward consists of the entire Eastward Samamie-Durbar Ground Section. It has a population of <b>10,294</b> .
268	This Ward consists of Eastward Kindia Town, Yimoh Town and part of Eastward. Batiama Layout (EA 5). It has a population of <b>12,635</b> .
269	This Ward consists of Northward Kissi Town-Kortubuma. It has a population of <b>7,797</b> .
270	This Ward consists of Eastward Bumpe Wo- Torpoi Town. It has a population of <b>9,580</b> .
271	This Ward consists of Eastward Messima 1 and Eastward Messima 2. It has a population of <b>13,519</b> .
272	This Ward consists part of Eastward-Manjama –Shellmingo (EA 1 & 2) and Eastward Gbondo Town. It has a population of <b>8,955</b> .
273	This Ward consists of part of Eastward Manjama Shellmingo (EA 3-14) and part of Westward Lewabu- Manjama (EA 1, 2 & 10). It has a population is <b>9,462</b> .
274	This Ward consists of Westward Kandeh Town-Korwama and part of Westward Lewabu-Manjama (EA 3-9). It has a population of <b>12,248</b> .
275	This Ward consists of Northward Reservation 1 and 2. It has a population of <b>8,697</b> .
276	This Ward consists of Eastward Moriba Town-New Site. It has a population of <b>14,907</b> .
277	This Ward consists of Westward Nikibu- Bo School. Njaboima. It has a population of <b>8,087</b> .
278	This Ward consists of Westward Njagboima- Coronation Field. It has a population of <b>13,485</b> .
279	This Ward Consists of part of Westward Moriba Town-Sewa Road (EA 15-23, 25, 26 and 28). It has a population of <b>8,178</b> .
280	This Ward consists of part of Westward Moriba Town- Sewa Road (EA 1-14 and 27). It has a population of <b>8,286</b> .

### 5.2.16 Bo District Council

For the purpose of electing Councillors to the Bo City Council, the City shall be divided into Twenty-five (25) Wards as described in the schedule.

WARD	SUMMARY DESCRIPTION
281	This Ward consists of Tissana, Kpangbalia, Mano, Bum and Gorapon Sections in Bagbo Chiefdom. It has a population of <b>14,657</b> .
282	This Ward consists of Yoma, Gao in Lugbu Chiefdom, Jimmi and Niagorehun in Bagbo Chiefdom. It has a population of <b>19,971</b> .
283	This Ward consists of Magbao, Kemoh, Kamba and Kargbevu Sections in the Lugbu Chiefdom. It has a population of <b>16,631</b> .
284	This Ward consists of Walihun, Sahn, Bongor and Sewama Sections in the Bumpeh Chiefdom. It has a population of <b>15,848</b> .
285	This Ward consists of Taninahun, Yengema and Serabu Sections in Bumpeh Chiefdom. It has a population of <b>14,069</b> .
286	This Ward consists of Foya, Bumpeh and Kpetema Sections in Bumpeh Chiefdom. It has a population of <b>14,211</b> .
287	This Ward consists of Banyawa, Njagbla 1, Njagbla 2 and Sendeh Sections in the Tikonko Chiefdom. It has a population of <b>19,383</b> .
288	This Ward consists of Morku and Mambawa Sections and some localities in Sewa (EA 2-4, 8-18, 27-44) in Tikonko Chiefdoms. It has a population of <b>18,634</b> .
289	This Ward consists of the entire Ngolamajei Section and the following eleven villages in the Sewa Section: Torwama, Wongibo, Jombohun, Maskpa, Kapima, Sami I, Sami 3, Nyewoma, Kpetemo, Kendeyela and New England in Tikonko Chiefdom. It has a population of <b>14,898</b> .
290	This Ward consists of Lower Kargoi, Manyeh, Central Kargoi and Upper Kargoi Sections in Wonde Chiefdom. It has a population of <b>15,265</b> .
291	The Ward consists of Lower Naiwa, Lower Kama, Upper Naiwa and Upper Kama Sections in the Jaiama Chiefdom. It has a population of <b>14,864</b> .
292	This Ward consists of Lower Baimba, Upper Baimba, Tongowa and Nekpondo Sections in Bongor Chiefdom. It has a population of <b>16,396</b> .

WARD	SUMMARY DESCRIPTION
293	This Ward consists of Sonnah and Banbawo Sections in the Baoma Chiefdom. It has a population of <b>17,350</b> .
294	This Ward consists of the entire Mawojeh, Lower Pataloo and Kimaya Sections in the Baoma Chiefdom. It has a population of <b>15,023</b> .
295	This Ward consists of Fallay, Njeima and Upper Pataloo in the Baoma Chiefdom. It has a population of <b>13,411</b> .
296	This Ward consists of Kemoh, Nyallay, Niawa Sections and the following six villages in the Jongo Section: Gbaama, Sami, Buma, Kpaula, Bija and Yengema in the Bagbwe Chiefdom. It has a population of <b>16,663</b> .
297	This Ward consists of the entire Badjia, Fallay, Njargbahun, Damai, Sei and Kpallay Sections in the Bagbwe Chiefdom and Samawa Section and Mokpendeh Village in the Jongo Section. It has a population of <b>12,419</b> .
298	This Ward consists of the entire Komboya Chiefdom. It has a population of <b>15,608</b> .
299	This Ward consists of the entire Niawa Lenga Chiefdom. It has a population of <b>13,916</b> .
300	This Ward consists of Ngovo and Vanjelu Sections in the Valunia Chiefdom and the entire Selenga Chiefdom. It has a population of <b>13,341</b> .
301	This Ward consists of Lunia, Kendedo and Yarlenga Sections in Valunia Chiefdom. It has a population of <b>15,148</b> .
302	This Ward consists of Seilenga and Deilenga Sections in Valunia Chiefdom. It has a population of <b>16,165</b> .
303	This Ward consists of the entire Gbo Chiefdom and the entire Mguabu Section in the Kakua Chiefdom and Gbomgboma, Damboma, Panguma, Manjama and Pindegumahun towns in the Samamie Section. It has a population of <b>18,779</b> .
304	This Ward consists of the following twenty-two villages in the Samamie Section: New London, New York, Kebbie Town, Gbomgboma Kukuhun, Baobu, Falaba, Geoma2, Lubaibu, Gbanja Town, Fanima Kpawula, Mbelema, Manihun (New Town) Geoma1, Bayama, Patama, Fanima Foya, Manihun (Old Town) Komende, Fallah, Simbect, Bobobu and Masahun. It has a population of <b>19,763</b> .
305	This Ward consists of Kpandobu, Sindeh, Nyawa, Korjeh, Nyallay and Sewa Sections in Kakua Chiefdom. It has a population of <b>18,696</b> .

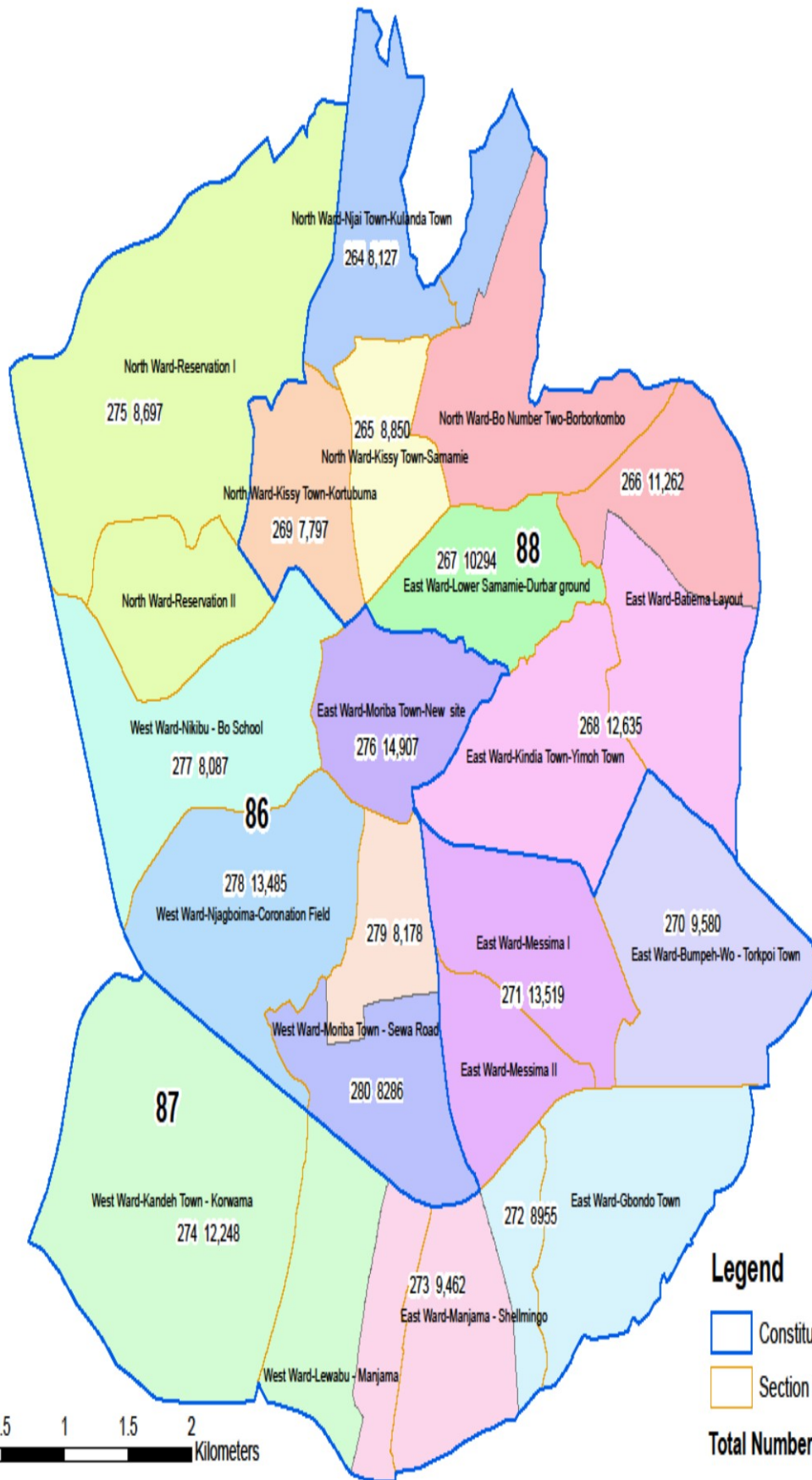
**Bo City Council**

Ward No	Chiefdom	Section	Enumeration Areas	Total
<b>264</b>	Bo Town	North Ward - Njai Town - Kulanda Town		5,441
		North Ward - Bo Number II - Borborkombo	4, 5, 6, 7, 8.	2,686
		<b>TOTAL</b>		<b>8,127</b>
<b>265</b>	Bo Town	North Ward-Kissy Town-Samamie		8,850
		<b>TOTAL</b>		<b>8,850</b>
<b>266</b>	Bo Town	North Ward - Bo Number II - Borborkombo	19, 18, 17, 16, 15, 14, 13, 12, 11, 10, 9, 3, 2, 1.	<b>8,043</b>
		East ward Batiamia Layout	1,2,3,4	3,219
		<b>TOTAL</b>		<b>11,262</b>
<b>267</b>	Bo Town	East Ward Samamie Durba Ground		10,294
		<b>TOTAL</b>		<b>10,294</b>
<b>268</b>	Bo Town	East ward Batiamia Layout	5	524
		East Ward Kindia Town - Yimoh Town		12,111
		<b>TOTAL</b>		<b>12,635</b>
<b>269</b>	Bo Town	North Ward-Kissy Town- Kortubuma		7,797
		<b>TOTAL</b>		<b>7,797</b>
<b>270</b>	Bo Town	East Ward Bumpehwo - Torpoi Town		9,580
		<b>TOTAL</b>		<b>9,580</b>
<b>271</b>	Bo Town	East Ward-Messima I		7,088
		East Ward-Messima II		6,431
		<b>TOTAL</b>		<b>13,519</b>
<b>272</b>	Bo Town	East Ward-Gbondo Town		6,253
		East Ward-Manjama - Shellmingo	1, 2.	2,702
		<b>TOTAL</b>		<b>8,955</b>
<b>273</b>	Bo Town	East Ward-Manjama - Shellmingo	3, 4, 5, 6, 7, 8, 9, 10, 11, 12, 13, 14,	7,481
		West Ward-Lewabu - Manjama	1, 2, 10	1,980
		<b>TOTAL</b>		<b>9,462</b>

Ward No	Chieftdom	Section	Enumeration Areas	Total
274	Bo Town	West Ward-Kandeh Town – Korwama		8,425
		West Ward-Lewabu - Manjama	3, 4, 5, 6, 7, 8, 9.	3,823
		<b>TOTAL</b>		<b>12,248</b>
275	Bo Town	North Ward-Reservation II		2,252
		North Ward-Reservation I		6,445
		<b>TOTAL</b>		<b>8,697</b>
276	Bo Town	East Ward-Moriba Town-New site		14,907
		<b>TOTAL</b>		<b>14,907</b>
277	Bo Town	West Ward-Nikibu - Bo School		8,087
		<b>TOTAL</b>		<b>8,087</b>
278	Bo Town	West Ward-Njagboima-Coronation Field		13,485
		<b>TOTAL</b>		<b>13,485</b>
279	Bo Town	West Ward-Moriba Town - Sewa Road	28, 26, 25, 15, 16, 17, 18, 19, 20, 21, 22, 23.	8,178
		<b>TOTAL</b>		<b>8,178</b>
280	Bo Town	West Ward-Moriba Town - Sewa Road	1, 2, 3, 4, 5, 6, 7, 8, 9, 10, 11, 12, 13, 14, 27.	8,286
		<b>TOTAL</b>		<b>8,286</b>



# BO CITY COUNCIL (SINGLE MEMBER) WARD MAP





## Bo District Wards

WARD NO	CHIEFDOM	SECTION	EA NUMBER	TOTAL
<b>CONSTITUENCY078</b>				
<b>281</b>	Bagbo	Tissana	All	5,544
		Kpangbalia	All	1,788
		Mano	All	2,599
		Gorapon	All	3,065
		Bum	All	1,661
		<b>TOTAL</b>		<b>14,657</b>
<b>282</b>	Bagbo	Jimmi	All	7,586
		Niagorehun	All	3,669
	Lugbu	Yorma	All	<b>4,234</b>
		Gao	All	4,482
		<b>TOTAL</b>		<b>19,971</b>
<b>283</b>	Lugbu	Kargbevu	All	6,811
		Kamba	All	5,095
		Kemoh	All	2,451
		Magbao	All	2,274
		<b>TOTAL</b>		<b>16,631</b>
<b>CONSTTOTAL</b>				<b>51,259</b>
<b>CONSTITUENCY 079</b>				
<b>284</b>	Bumpeh	Walihun	All	3,465
		Sahn	All	3,382
		Bongor	All	2,543
		Sewama	All	6,458
		<b>TOTAL</b>		<b>15,848</b>
<b>285</b>	Bumpeh	Taninahun	All	8,764
		Yengema	All	1,105
		<b>Serabu</b>	All	4,200
		<b>TOTAL</b>		<b>14,069</b>
<b>286</b>	Bumpeh	Bumpeh	All	9,483
		Foya	All	1,622
		Kpetema	All	3,106
		<b>TOTAL</b>		<b>14,211</b>
<b>CONSTTOTAL</b>				<b>44,128</b>

		CONSTITUENCY 080		
287	TIKONKO	Banyawa	All	2,519
		Njagbla I	All	2,180
		Njagbla II	All	9,344
		Sendeh	All	5,340
		TOTAL		19,383
288	TIKONKO	Morku	All	1,652
		Mambawa	All	1,711
		Sewa	2, 3, 4, 8, 9, 10, 12, 13, 14, 15, 16, 17, 18, 27-	15,271
		TOTAL		18,634
289	TIKONKO	Ngolamajei	All	4,348
		Sewa	EA 19, 6, 5, 26, 24, 25,	10,550
		TOTAL		14,898
	CONST. TOTAL			52,915
CONSTITUENCY081				
290	Wonde	Lower Kargoi	All	4,269
		Manyeh	All	3,771
		Central Kargoi	All	3,229
		Upper Kargoi	All	3,996
		TOTAL		15,265
291	Jaiama Bongor	Lower Niawa	All	3,937
		Lower Kama	All	6,210
		Upper Niawa	All	2,305
		Upper Kama	All	2,412
		TOTAL		14,864
292	Jaiama Bongor	Lower Baimba	All	4,788
		Upper Baimba	All	3,073
		Tongowa	All	6,888
		Nekpondo	All	1,647
		TOTAL		16,396
	CONST. TOTAL			51,259
CONSTITUENCY082				
293	Baoma	Sonnah	All	4,108
		Bambawo	All	1324
		TOTAL		17,350
294	Baoma	Mawojeh	All	4264
		Lower Pataloo	All	9596
		Kimaya	All	1163
		TOTAL		15,023

295	Baoma	Fallay	All	4578
		Njeima	All	4904
		Upper	All	3929
		<b>TOTAL</b>		<b>13,411</b>
	<b>CONST. TOTAL</b>			<b>45,784</b>
	<b>CONSTITUENCY083</b>			
296	Bagbwe	Kemoh	All	4078
		Nyallay	All	4040
		Niawa	All	3594
		Jongo	Eas(2-8)	4951
		<b>TOTAL</b>		<b>16,663</b>
297	Bagbwe	Jongo	1	1090
		Samawa	All	3198
	Badjia	Kpallay	All	2069
		Sei	All	1430
		Damai	All	1958
		Njargbahun	All	1951
		Fallay	All	723
		<b>TOTAL</b>		<b>12,419</b>
298	Komboya	All	All	15,608
		<b>TOTAL</b>		<b>15,608</b>
	<b>CONST. TOTAL</b>			<b>44,690</b>
299	Niawa Lenga	All	All	13,916
	<b>TOTAL</b>			<b>13,916</b>
300	Valunia	Ngovo	All	817
		Vanjelu		
	Selenga	All	All	9153
		<b>TOTAL</b>		<b>13,341</b>
301	Valunia	Lunia	All	9954
		Kendebo	All	996
		Yarlenga	All	4198
		<b>TOTAL</b>		<b>15,148</b>

302	Valunia	Seilenga	All	2558
		Deilenga	All	13607
		TOTAL		16,165
	CONST. TOTAL			58,570
CONSTITUENCY085				
303	KAKUA	Nguabu	All	11,805
	Gbo		All	5,410
	KAKUA	Samamie	EA 1, 3, 4, 5	1,564
		TOTAL		18,779
304	KAKUA	Samamie	EA 2, 6,-30	19,763
305	KAKUA	Kpandobu	All	3,996
		Sindeh	All	1,950
		Nyawa	All	2,389
		Korjeh	All	2,002
		Nyallay	All	2,288
		Sewa	All	5,258
		TOTAL		18,696
	CONST. TOTAL			56,425

## BO DISTRICT WARD MAP



### Bonthe Municipal Council

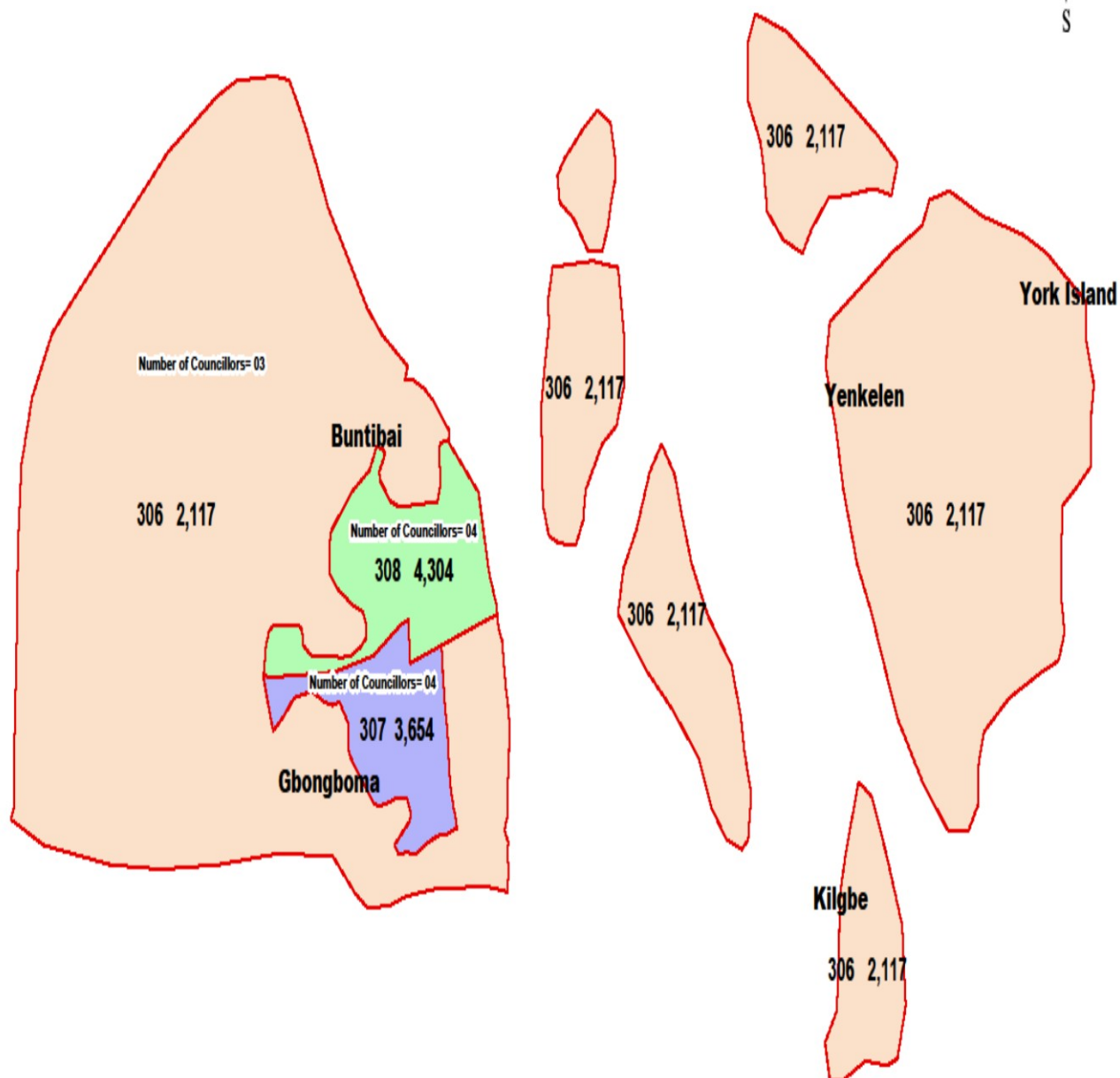
For the purpose of electing Councillors to the Bonthe City Council, the City shall be divided into Three (3) Wards (multi-member) as described in the schedule.

WARD	SUMMARY DESCRIPTION
306	The Ward starts at the Junction of King Street and Dombokoro Road. It moves Northward passing the Junction of Palm street Lime Street, Victoria Street on to Heddle Road. It continues Eastward along the wharf passing Monument Lane, Cluffin Lane, Mission Road and Cambul Lane on to the bush. It finally joins Dombokoro Road on to the Junction with King Street. It also comprises Yenkelen, Kilgbe and York Island. It has a population of <b>2,117</b> .
307	The Ward starts at the Junction of Baimbay Road and Pie Maray Street; it moves Southward along Pie Maray Street to the Junction of King Street and continues North-East Ward passing the Junction of Coulson Street, Nathan Street Domboko Road, Palm Street, Victoria Street and Heddle Road to the end of King Street. The Ward continues along the bush North. It also consist of Buntibai Village Westward on to the end of Medina Street, Otta Street on to the end of Victoria Street. It further continues South-Westward along the bush passing the end of Palm Street, Pie Maray Street, George Avenue on to the end of Baimbay Road. It finally moves along Baimbay Road Eastward on to the Junction of Pie Maray Street where it starts. It has a population of <b>3,654</b> .
308	The Ward starts at the Junction of Baimbay Road and Pie Maray Street, it moves along Pie Maray Street Southward on to the junction of King Street and continues on to Domboko Road Junction Southward passing the Junction of Revenue Lane, Cluffin Lane, and Mission Road on to the end of the town .It moves Westward along the bush on to the end of Mission Road and continues along the bush North-Westward on to the end of Baimbay Road. It finally moves Eastward along Baimbay Road on to meet the junction of Pie Maray Street where the Ward starts. It also consists of Gbongboma Village. It has a population of <b>4,304</b> .

## Bonthe Municipal Council

Ward No	Chieftdom	Section	Enumeration Areas	Total
306	Bonthe Urban		10,14,15,16	2,117
		<b>TOTAL</b>		<b>2,117</b>
307	Bonthe Urban		7,11,12,13	3,654
		<b>TOTAL</b>		<b>3,654</b>
308	Bonthe Urban		1,2,3,4,5,6,8,9	4,304
		<b>TOTAL</b>		<b>4,304</b>

# BONTHE URBAN MUNICIPALITY(MULTI MEMBER) WARD MAP



0 0.35 0.7 1.4 2.1 2.8 Kilometers

## Legend

Ward Boundary  
Total Number of Wards = 03



## Bonthe District Council

For the purpose of electing Councillors to the Bonthe District Council, the District shall be divided into Eighteen (18) Wards as described in the schedule.

WARD	SUMMARY DESCRIPTION
309	The Ward consists of Sahaya and Kamai Sections in the Sittia Chiefdom and the entire Dema Chiefdom. It has a population <b>10,001</b> .
310	This Ward consists of Yoni, Sampoh, Kwalloh, Saama, Moh, Ngepay and Gonoh Sections in Sittia Chiefdom. It has a population of <b>12,050</b> people.
311	This Ward consists of Sahn-Gbega, Bamba Section (all in Saittia Chiefdom) and the entire Bendu Cha Chiefdom. It has a population of <b>11,184</b> .
312	This Ward consists of Salon, Gbap, Manyime, Baoma, Pelewahun, Bullon, Garinga and Bohol Sections in Nongoba Bullom Chiefdom. It has a population of <b>12,004</b> .
313	The Ward consists of TunTun Sullay, Kassie, Hahun, Torma Suba and Gangbassa Sections Nongoba Bullom Chiefdom. It has a population of <b>9,396</b> .
314	This Ward consists of the entire Yawbeko Chiefdom and Salma Section in Nongoba Bullom Chiefdom; It has a population of <b>8,544</b> .
315	This Ward consists of Massa Settie, Kpanga Koimato, Yikie Karbay, Tubla, Mosenten Sahen 2 and Kwako Lanten Sections in Kwamebai Krim Chiefdom. It has a population of <b>12,332</b> .
316	This consists of Gbegain, Torma, Tamba, Yargbe and Fikie Sections in Bum Chiefdom. It has a population of <b>11,032</b> .
317	This Ward consists of part of Koimato, Lanje, Yawma and Gbondubum Sections in Bum Chiefdom. It has a population of <b>13,307</b> .
318	This Ward consists of Ndopie and Beyorgboh Sections in the Sogbeni Chiefdom and Beyinga Section in the Jong Chiefdom. It has a population of <b>8,461</b> .
319	This Ward consists of Senjehun in Kpanda Kemo Chiefdom, Pengor and Bakumba in Sogbeni Chiefdom and some parts of Koimato Section in Bum Chiefdom: (Moyende, Simbaru, Kpatodu, Mogbavoi, Borleh and Bonde). It has a population of <b>8,354</b> .
320	This Ward consists of Taokunor, Bewoni, Ba-Kobotu, Sewama and Gbonge Section in Kpandakemo Chiefdom. It has a population of <b>8,898</b> .
321	This Ward consists of Basiaka, Tucker Nyambe, Sapan Cleveland and part of Falawuja Section in Jong Chiefdom. It has a population of <b>9,335</b> .
322	The Ward consists of Bayengbe Section in the Jong Chiefdom. It has a population of <b>11,581</b> .

WARD	SUMMARY DESCRIPTION
323	The Ward consists of Kumabeh-Kwe and Landi Ngera and part of Falawuja Sections in Jong Chiefdom. It has a population of <b>9,226</b> .
324	This Ward consists of Bigo and part of Babum Section in Imperri Chiefdom. It has a population of <b>11,140</b> .
325	This Ward consists of Moimaligie, Sokrapa, Bapus and Kahekay in Imperri Chiefdom. It has a population of <b>10,384</b> .
326	This Ward consists part of Babum Section in Imperi Chiefdom; Mining Site, Semabu, Mongeri, Kokula, Taninahun, Gbangboia, Magbomoh, Nyandegun (Tuba) Mosenesie 1, Kapanguma (Misenés), Selina, Mokanagbo, Bongama, Modagba, Paguma, Moriba Town, Mogbewa B. It has a population of <b>11,870</b> .

**BONTHE Wards**

Ward No	Chiefdom	Section	Enumeration Areas	Total
309	Dema	Turttle	All	2,756
		Chepo	All	2,050
		Dema	All	1,348
		Yoh	All	1,257
	Sittia	Sahaya	All	2,590
		Kamai	All	2,691
		<b>TOTAL</b>		<b>10,001</b>
310	Sittia	Yoni	All	1,524
		Sampoh	All	760
		Kwalloh	All	1,936
		Saama	All	1,545
		Moh	All	1,406
		Ngepay	All	2,030
		Gonoh	All	2,949
		<b>TOTAL</b>		<b>12,050</b>
311	Sittia	Sahngbegu	All	1,354
		Bamba	All	2,662
	Benducha	All	All	7,168
		<b>TOTAL</b>		<b>11,184</b>
312	Nongoba Bullom	Salon	All	735
		Gbap	All	1,264
		Manyyime	All	1,159
		Baoma	All	2,912
		Pelewahun	All	1,844
		Bullom	All	1,612
		Garinga	All	834
		Bohol	All	1,644
		<b>TOTAL</b>		<b>12,004</b>
313	Kwamebai Krim	Tun Tun Sullay	All	1,957
	Nongoba Bullom	Kassie	All	1,529
		Hahun	All	1,572
		Torma Subu	All	3,129
		Gangbassa	All	1,209
		<b>TOTAL</b>		<b>9,396</b>
314	Yawbeko	All	All	7,581
	Nongoba Bullom	Salma	All	973
		<b>TOTAL</b>		<b>8,544</b>
315	Kwamebai Krim	Massa Settie	All	3,027
		Kpanga Koimato	All	1,994
		Yikie Karbay	All	1,192
		Tubla	All	2,837
		Mosenteh Sahen II	All	1,128
		Kwako Lanten	All	2,154

		<b>TOTAL</b>		<b>12,332</b>
<b>316</b>	Bum	Gbegain	All	1,260
		Torma	All	3,010
		Tamba	All	1,346
		Yargbe	All	2,992
		Fikie	All	2,424
		<b>TOTAL</b>		<b>11,032</b>
<b>317</b>	Bum	Koimato	All	2,729
		Lanje	All	3,301
		Yawma	All	3,363
		Gbondubum	All	3,914
		<b>TOTAL</b>		<b>13,307</b>
<b>318</b>	Sogbeni	Ndopie	All	2,931
		Beyorgboh	All	1,856
	Jong	Beyinga	All	3,674
		<b>TOTAL</b>		<b>8,461</b>
<b>319</b>	Kpanda Kemo	Senjehun	All	1,540
	Sogbeni	Pengor	All	4,441
		Bakumba	All	1,635
	Bum	Koimato	1, 2	735
		<b>TOTAL</b>		<b>8,354</b>
<b>320</b>	Kpanda Kemo	Taokunor	All	1,874
		Bewoni	All	1,414
		Ba-Kobotu	All	1,181
		Sewama	All	2,082
		Gbonge	All	2,347
		<b>TOTAL</b>		<b>8,898</b>
<b>321</b>	Jong	Basiaka	All	2,466
		Tucker Nyambe	All	1,418
		Sapan Cleveland	All	3,414
		Falawuja	8, 9-12	2037
		<b>TOTAL</b>		<b>9,335</b>
<b>322</b>	Jong	Bayengbe	All	11,581
		<b>TOTAL</b>		<b>11,581</b>
<b>323</b>	Jong	Falawuja	1, 2-7	2,344
		Kumabeh Kwe	All	2,407
		Landi Ngera	All	4,475
		<b>TOTAL</b>		<b>9,226</b>
<b>324</b>	Imperri	Bigo	All	5,397
		Babum	24 - 35	5,743
		<b>TOTAL</b>		<b>11,140</b>
<b>325</b>	Imperri	Moimaligie	All	6,272
		Sokrapa	All	690
		Bapus	All	1,789
		Kahekay	All	1,633

		<b>TOTAL</b>		<b>10,384</b>
<b>326</b>	Imperri	Babum	<b>1-23</b>	<b>11,870</b>
		<b>TOTAL</b>		<b>11,870</b>

# BONTHE DISTRICT WARD MAP



## Legend

- Main Rivers
- Constituency Boundary
- Ward Boundary
- Section Boundary

Total Number of Wards = 18



## Moyamba District Council

For the purpose of electing Councillors to the Moyamba District Council, the District shall be divided into Twenty Two (22) Wards as described in the schedule.

WARD	SUMMARY DESCRIPTION
327	This Ward consists of the following Sections in Ribbi Chiefdom: Kentineh, Msasanka, Mokera, Masarakulay, and Motoni. It has a population of <b>14,660</b> .
328	This Ward consists of the following Sections in Ribbi Chiefdom; Lower Ribbi, Upper Ribbi, Motonkoh and Mobureh. It has a population of <b>15,350</b> .
329	This Ward consists of Yoni Section in Ribbi Chiefdom and the following Sections in Bumpeh Chiefdom: Bellentin, Kassipoto, Mokebbie, Motobon, Saiama. It has a population of <b>13,610</b> .
330	This Ward consists of Greema, Massah, Bumpeh and Yengessa in Bumpeh Chiefdom. It has a population of <b>13,253</b> .
331	This Ward consists of Samu, Mamu, Moforay and Moyeamie Sections in Bumpeh Chiefdom. It has a population of <b>13,737</b> .
332	This Ward consists Mambo, Mobeh, Mofuss, Mokobo, Moyah, Rembe, Youнду in Kagboro Chiefdom. It has a total population of <b>14,956</b> .
333	This Ward consists Tassor, Bendu, Bumpehtok, Konolor, Mano, Mokandor, Mokebay, Mopaileh, Thumba. It has a population of <b>17,394</b> .
334	This Ward consists of the entire Timdale Chiefdom and Benkeh Section in Bagruwa Chiefdom. It has a population of <b>14,409</b> .
335	This Ward consists of the following Sections in Bagruwa Chiefdom: Benduma, Kawayay, Mokassi, Moseilolo and Palima. It has a population of <b>13,842</b> .
336	This Ward consists of the following Sections in Bagruwa Chiefdom: Kigbai, Sembehun, Mani and the following Sections in Kagboro Chiefdom: Moyibo, Gbuallay and Ngiehun. It has a population of <b>12,176</b> .
337	The Ward consists of the entire Kongbora Chiefdom, two Sections in Kaiyamba Chiefdom: Kpanga and Mendegelema and one Section in Fakunya Chiefdom; Kovella. It has a population of <b>15,425</b> .
338	This Ward consists of the following Sections ion Kaiyamba Chiefdom: Angigboya, Koromboya, Lungili and Waliwahun. It has a population of <b>16,579</b> .
339	This Ward consists of the following Sections in Fakunya Chiefdom: Fakoi, Gandorhun Central, Kpangulgo, Maniga, Tangbla and Tullu and one Section in Kaiyamba Chiefdom: Moso. It has a population of <b>15,931</b> .

WARD	SUMMARY DESCRIPTION
340	This Ward consists of the following Sections in Fakunya Chiefdom: Kunafoi, Njawo, Songo and To-Ndambalenga. It has a population of <b>15,788</b> .
341	This Ward consists of the entire Upper Banta and Ndendemoya Section in Lower Banta Chiefdom. It has a population of <b>17,229</b> .
342	This Ward consists of the following Sections in Lower Banta Chiefdom: Largoh, Mofindor, Mokotawa, Ngolala and Wulbange. It has a population of <b>17,772</b> .
343	This Ward consists of the following Sections in Lower Banta Chiefdom: Bengelloh, Gbangbatoke and Njagbahun. It then has a population of <b>12,829</b> .
344	This Ward consists of the entire Dasse Chiefdom. It has a population of <b>13,217</b> .
345	This Ward consists of the following Sections (Zones) in Kori Chiefdom: Zone 3, 4, 5 and 6. It has a population of <b>13,045</b> .
346	This Ward consists of part of Zone 7 and the entire Zone 2 in Kori Chiefdom. It has a population of <b>14,129</b> .
347	This Ward consists of Zone 1 in Kori Chiefdom and the following Sections in Kamajei Chiefdom: Tawovehun, Mogbuama, Kowama, Ngoahun, Yeima and Njagbema. It has a population of <b>11,015</b> .
348	This Ward consists of the entire Kowa Chiefdom, Ngiegombu in Kamajei Chiefdom and part of Zone 7 in Kori Chiefdom. It has a population of <b>12,242</b> .

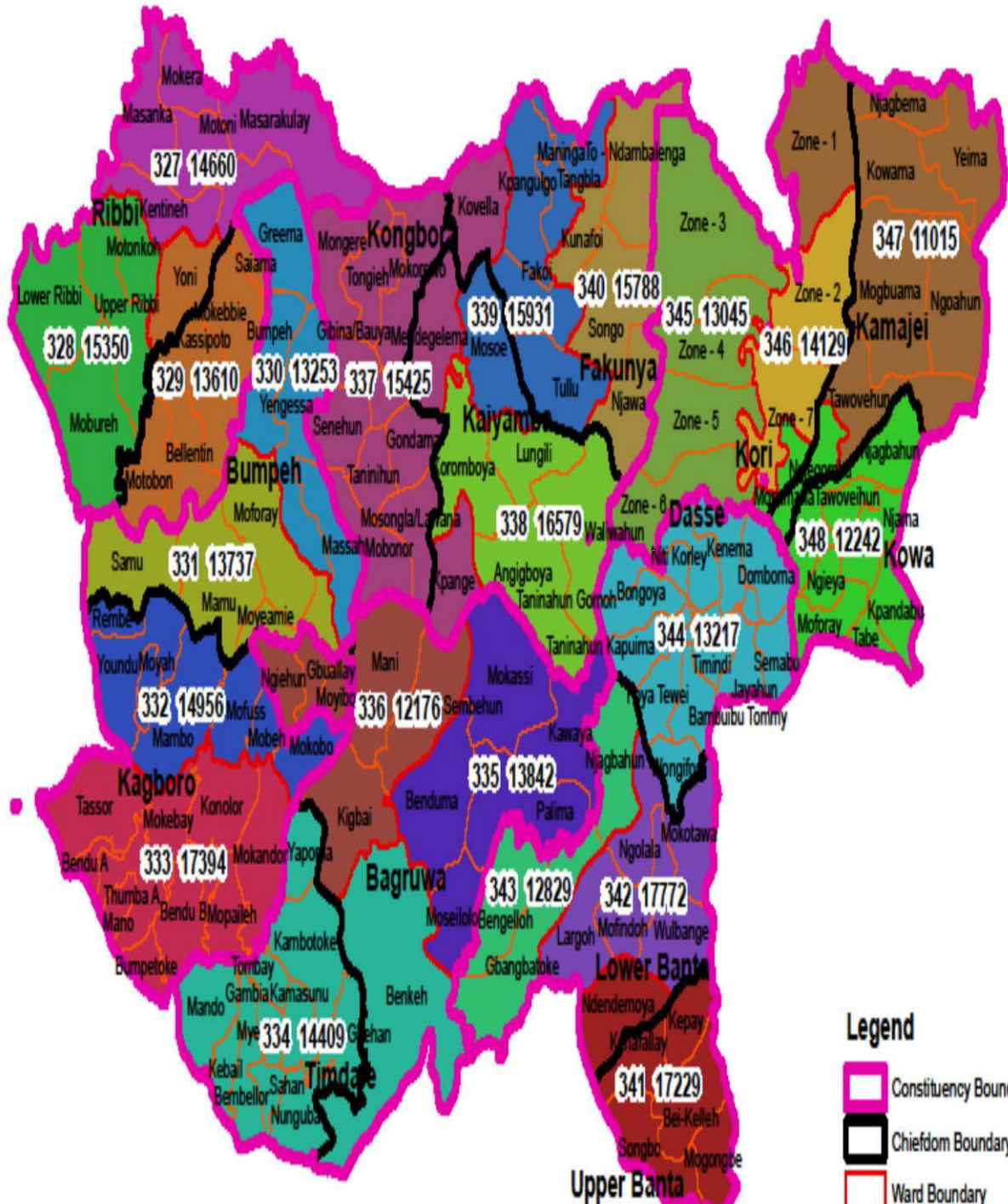


WARD NO.	CHIEFDOM	SECTION	EAs	TOTAL
327	Ribbi	Kentineh		1,649
		Masanka		3,670
		Mokera		1,542
		Masarakulay		4,257
		Motoni		3,542
	<b>TOTAL</b>			<b>14,660</b>
328	Ribbi	Lower Ribbi		3,801
		Mobureh		6,008
		Motonkoh		1,779
		Upper Ribbi		3,762
	<b>TOTAL</b>			<b>15,350</b>
329	Ribbi	Yoni		3,155
	Bumpeh	Bellentin		2,433
		Kassipoto		2,088
		Mokebbie		2,530
		Motobon		2,056
		Saiana		1,348
	<b>TOTAL</b>			<b>13,610</b>
	<b>CONST TOTAL</b>			<b>43,620</b>
330	Bumpeh	Bumpeh		3,552
		Greema		5,535
		Massah		1,492
		Yengessa		2,674
	<b>TOTAL</b>			<b>13,253</b>
331	Bumpeh	Mamu		3,958
		Moforay		4,525
		Moyeamie		923
		Samu		4,331
	<b>TOTAL</b>			<b>13,737</b>
332	Kagboro	Mambo		3,121
		Mobeh		658
		Mofuss		1,306
		Mokobo		1,251
		Moyah		1,462
		Rembe		1,582
		Youndu		5,576
	<b>TOTAL</b>			<b>14,956</b>
333	Kagboro	Bendu		763
		Bendu		455
		Bumpetoke		2,814
		Konolor		1,105
		Mano		643

		Mokandor		1,431
		Mokeybay		618
		Mopaileh		553
		Tassor		6,828
		Thumba		1,781
		Thumba		403
		<b>TOTAL</b>		<b>17,394</b>
	<b>CONST TOTAL</b>			<b>59,340</b>
<b>334</b>	Timdale	All		10,292
	Bagruwa	Benkeh		4,117
	<b>TOTAL</b>			<b>14,409</b>
<b>335</b>	Bagruwa	Benduma		3,962
		Kawayaya		1,685
		Mokassi		4,410
		Moseilolo		2,303
		Palima		1,482
	<b>TOTAL</b>			<b>13,842</b>
<b>336</b>	Bagruwa	Kigbai		2,360
		Mani		2,592
		Sembehun		4,712
	Kagboro	Gbuallay		852
		Moyibo		471
		Ngiehun		1,189
	<b>TOTAL</b>			<b>12,176</b>
	<b>CONST TOTAL</b>			<b>40,427</b>
<b>337</b>	Kaiyamba	Kpange		1,788
		Mendegelema		1,733
	Kongbora	All		10,328
	Fakunya	Kovella		1,576
	<b>TOTAL</b>			<b>15,425</b>
<b>338</b>	Kaiyamba	Angigboya		2,338
		Koromboya		10,249
		Lungili		1,590
		Waliwahun		2,402
	<b>TOTAL</b>			<b>16,579</b>
<b>339</b>	Kaiyamba	Mosoe		5,649
	Fakunya	Fakoi		2,867
		Gandorhun Central		400
		Kpangulgo		2,274
		Maninga		1,614
		Tangbla		1,408
		Tullu		1,719
	<b>TOTAL</b>			<b>15,931</b>
<b>340</b>		Kunafoi		2,704

		Njawa		2,843
		Songo		2,585
		To - Ndambalenga		7,656
	<b>TOTAL</b>			<b>15,788</b>
	<b>CONST TOTAL</b>			<b>63,723</b>
<b>341</b>	Upper Banta	All		10,513
	Lower Banta	Ndendemoya		6,716
	<b>TOTAL</b>			<b>17,229</b>
<b>342</b>	Lower Banta	Largoh		5,077
		Mofindoh		3,165
		Mokotawa		2,918
		Ngolala		1,845
		Wulbange		4,767
	<b>TOTAL</b>			<b>17,772</b>
<b>343</b>	Lower Banta	Bengelloh		2,178
		Gbangbatoke		9,407
		Njagbahun		1,244
	<b>TOTAL</b>			<b>12,829</b>
<b>344</b>	Dasse	All		13,217
	<b>TOTAL</b>			<b>13,217</b>
	<b>CONST TOTAL</b>			<b>61,047</b>
<b>345</b>	Kori	Zone - 3		6,405
		Zone - 4		2,594
		Zone - 5		2,033
		Zone - 6		2,013
	<b>TOTAL</b>			<b>13,045</b>
<b>346</b>	Kori	Zone - 7	EA(1 to4,6 to12)	7,229
		Zone - 2		6,900
	<b>TOTAL</b>			<b>14,129</b>
<b>347</b>	Kori	Zone - 1		1,886
	Kamajei	Kowama		1,390
		Mogbuama		1,241
		Ngoahun		1,253
		Njagbema		1,011
		Tawovehun		2,333
		Yeima		1,901
	<b>TOTAL</b>			<b>11,015</b>
<b>348</b>	Kori	Zone - 7	EA(5,13)	1,454
	Kamajei	Ngiegombu		1,036
	Kowa	All		9,752
	<b>TOTAL</b>			<b>12,242</b>
	<b>CONST TOTAL</b>			<b>50,431</b>
	<b>District Total</b>			<b>318,588</b>

# MOYAMBA DISTRICT WARD MAP



0 5 10 20 30 40  
Kilometers

## Legend

- Constituency Boundary
- Chiefdom Boundary
- Ward Boundary
- Section Boundary

No. of Wards = 22

## Pujehun District Council

For the purpose of electing Councillors to the Pujehun District Council, the District shall be divided into Twenty Three (23) Wards as described in the schedule

WARD	SUMMARY DESCRIPTION
349	This Ward consists of Zombo in Sorogbema Chiefdom, Seitua in Makpele Chiefdom, Malla and Sonjour 2 Sections in Barri Chiefdom. It has a population of <b>13,811</b> .
350	This Ward consists of the entire Futa Pejeh. It has a population of <b>13,600</b> .
351	This Ward consists of Dakona, Sonjour 1, Laimba and Titema Sections in Barri Chiefdom. It has a population of <b>13,490</b> .
352	This Ward consists of Fallay, Karjei and Jougba Sections in Barri Chiefdom. It has a population of <b>17,481</b> .
353	This Ward consists of Gendema 1, Gendema 2, Jakema 2, Dabeni and part of Dakona including Tassor Gormain-sembehun in Galliness Perri Chiefdom. It has a population of <b>11,795</b> .
354	This Ward consists the entire Kemokai, Bondor and Malla Sections and part of Jakema1 (Juhun and Gbanahun), Sections in Galliness Perri Chiefdom. It has a population of <b>11,967</b> .
355	This Ward consists of the entire Pelegbulaor and Joya Sections and some parts of J a k e m a I Section in Galliness Perri Chiefdom. It has a population of <b>14,247</b> .
356	This Ward consists of the entire Mewah and Kortogbu Sections and some parts of Dakona Section in Gallines Perri Chiefdom. It has a population of <b>16,682</b> .
357	This Ward consists of Massaquoi 2, Mano River and Kemokia Sections in Soro Gbema Chiefdom. It has a population of <b>17,490</b> .
358	This Ward consists of Moiwebu, Massaquoi 1, Zoker 1, Zoker 2 and Kengo Sections in Soro-Gbema Chiefdom. It has a population of <b>19,027</b> .
359	This Ward consists of Samagbe and Kengo in Makpele Chiefdom and Kaizombo Section in Soro Gbema Chiefdom. It has a population of <b>14,699</b> .
360	This Ward consists of the entire Selimeh Section in Makpele Chiefdom. It has a population of <b>14,999</b> .

WARD	SUMMARY DESCRIPTION
361	This Ward consists of Deyombo, Batowa Sections in YKK Chiefdom and the entire Kpaka Chiefdom. It has a population of <b>17,599</b> .
362	This Ward consists of Kemowa, Kemo-Bo, Bagollay, Kpukumu Sections in YKK Chiefdom and the entire Mano Sakrim Chiefdom. It has a population of <b>16,917</b> .
363	This Ward consists of Yabai, Bapewa, Bekowa, Fortune, Seiwoh, Sowonde Sections in YKK Chiefdom and the entire Kpanga krim Chiefdom. It has a population of <b>17,638</b> .
364	This Ward consists of some parts of Pange Sections and the entire Lower Kayeimba Section in Panga Kabonde Chiefdom. It has a population of <b>16,924</b> .
365	This Ward consists of Setti Yankanday, Banyande, Pessekeh, Panga and Upper Kayeimba Sections in Panga Kabonde Chiefdom. It has a population of <b>15,437</b> .
366	This Ward consists of Kondogbe, Bakoi and Samba Sections in Panga Kabonde Chiefdom. It has a population of <b>12,690</b> .
367	This Ward consists of Sabba 1, Sabba 2, in Sowa Chiefdom and Kabonde Sections in Kpanga Kabonde Chiefdom. It has a population of <b>11,798</b> .
368	This Ward consists of Kahaimoh in Malen Chiefdom Kangebai and Upper Geoma Section in Sowa Chiefdom. It has a population of <b>15,549</b> .
369	This Ward consists of Kakpanda, Upper and Lower Pemba, in Malen Chiefdom. It has a population of <b>13,025</b> .
370	This Ward consists of Korwa and Kemoh Sections in Malen Chiefdom. It has a population of <b>13,958</b> .
371	This Ward consists of Seijeila, Bahoin and part of Takunor Sections in Malen Chiefdom. It has a population of <b>15,638</b> .

**PUJEHUN**

Ward No	Chiefdom	Section	Enumeration Areas	Total
<b>349</b>	Barri	Sonjour II	All	4,737
	Barri	Malla	All	1,197
	Makpele	Seitua	All	3,964
	Soro Gbema	Zombo	All	3,913
	<b>TOTAL</b>			<b>13,811</b>
<b>350</b>	Futa Pejeh	All	All	13,600
	<b>TOTAL</b>			<b>13,600</b>
<b>351</b>	Barri	Dakona	All	3,329
		Sonjour I	All	2,226
		Laimba	All	5,101
		Titema	All	2,834
	<b>TOTAL</b>			<b>13,490</b>
<b>352</b>	Barri	Fallay	All	10,634
		Karjei	All	2,472
		Jougba	All	4,375
	<b>TOTAL</b>			<b>17,481</b>
<b>353</b>	Galliness Perri	Gendema I	All	5,106
		Gendema II	All	290
		Jakema II	All	2,825
		Dabeni	All	2,809
		Dakona	Gormian	765
		<b>TOTAL</b>		<b>11,795</b>
<b>354</b>	Galliness Perri	Kemokai	All	2,682
		Bondor	All	4,390
		Jakema I	4, 5, 6,7 (Juhun, Gbanahun,	2,973
		Malla	All	1,922
	<b>TOTAL</b>			<b>11,967</b>
<b>355</b>	Galliness Perri	Jakema I	1, 2, 3 (Golawahun, Baka, Njandama, Fayama)	2,170
		Pelegbulor	All	5,713
		Joya	All	6,364
	<b>TOTAL</b>			<b>14,247</b>
<b>356</b>	Galliness Perri	Dakona	1, 2, 3, 4, 5, 6, 7(Fonikoh, Baoma Peyila, Ngongo, Futa, Liangay, Nyaflandor, Dambala, Macca, Kpasambu, Potehun	3,745
		Mewah	All	6,532



		Kortugbu	All	6,405
		<b>TOTAL</b>		<b>16,682</b>
<b>357</b>	Soro Gbema	Massaquoi II	All	6,771
		Mano River	All	3,140
		Kemokai	All	7,579
		<b>TOTAL</b>		<b>17,490</b>
<b>358</b>	Soro Gbema	Moiwebu	All	2,915
		Massaquoi I	All	3,222
		Zoker I	All	8,994
		Zoker II	All	857
		Kengo	All	3,039
		<b>TOTAL</b>		<b>19,027</b>
<b>359</b>	Makpele	Samagbe	All	10,044
	Makpele	Kengo		2,073
	soro Gbema	Kaizombo	All	2,582
		<b>TOTAL</b>		<b>14,699</b>
<b>360</b>	Makpele	Selimeh	All	14,999
		<b>TOTAL</b>		<b>14,999</b>
<b>361</b>	Kpaka	All	All	16,468
	Y K K	Deyombo	All	342
		Batowa	All	789
		<b>TOTAL</b>		<b>17,599</b>
<b>362</b>	Mano Sakrim	All	All	12,893
	Y K K	Kemo-wa	All	601
		Kemo-Bo	All	942
		Bagollay	All	588
		Kpukumu	All	1,893
		<b>TOTAL</b>		<b>16,917</b>
<b>363</b>	Kpanga Krim	All	All	8,969
	Y K K	Yabai	All	1,421
		Bapewa	All	2,234
		Bekowa	All	1,211
		Fortune	All	613
		Seiwoh	All	2,226
		Sowonde	All	864
		<b>TOTAL</b>		<b>17,638</b>
<b>Ward No</b>	<b>Chiefdom</b>	<b>Section</b>	<b>Enumeration Areas</b>	<b>Total</b>
<b>364</b>	Panga Kabonde	Panga	1-15, 18, 23, 24, 25, 2	13,462
		Lower Kayeimba	All	3,462
		<b>TOTAL</b>		<b>16,924</b>
<b>365</b>	Panga Kabonde	Setti Yankanday	All	6,250
		Bayande	All	3,346
		Pessekeh	All	2,583
		Upper Kayeimba	All	994
		<b>TOTAL</b>		<b>15,437</b>
		Kondogbe	All	3,184



<b>366</b>	Panga Kabonde	Bakoi	All	5,096
		Samba	All	4,410
		<b>TOTAL</b>		<b>12,690</b>
<b>367</b>	Sowa	Sabba I	All	5,939
		Sabba II	All	2,290
	Kpanga Kabonde	Kabonde	All	3,569
		<b>TOTAL</b>		<b>11,798</b>
<b>368</b>				
	Malen	Kahaimoh	All	6,642
		Upper Geoma	All	4,962
	Sowa	Kangebai	All	3,945
		<b>TOTAL</b>		<b>15,549</b>
<b>369</b>				
		Upper Pemba	All	3,695
	Malen	Lower Pemba	All	4,383
		Kakpanda	All	4,947
		<b>TOTAL</b>		<b>13,025</b>
<b>370</b>				
	Malen	Korwa	All	11,186
		Kemoh	All	2,772
		<b>TOTAL</b>		<b>13,958</b>
<b>371</b>				
	Malen	Seijeila	All	5,035
		Bahoin	All	4,298
		Takunor	All	6,305
		<b>TOTAL</b>		<b>15,638</b>



120

## Western Area Rural District Council

For the purpose of electing Councillors to the Western Area Rural District Council, the District shall be divided into Twenty Seven (27) Wards as described in the schedule.

WARD	SUMMARY DESCRIPTION
372	This Ward consists of part of Waterloo Benguema Areas (EA 1-16). It has a population of <b>14,981</b> .
373	This Ward consists of part of Sattia/Tombo (EA 1-4) and part of Waterloo Benguema Areas (EA 17-43). It has a population of <b>15,467</b> .
374	This Ward consists of part of Sattia/Tombo Area (EA 5-22, 26-31 & 43). It has a population of <b>15,811</b> .
375	This Ward consists of part of Sattia / Tombo Area (EA 23-25, 32-42 & 44-48). It has a population of <b>15,535</b> .
376	This Ward consists of part of Malambay Area (EA 1-27, 31-34). It has a population of <b>16,281</b>
377	This Ward consists of part of Malambay Area (EA 28-30 & 35-55). It has a population of 17,153.
378	This Ward consists of part of Malambay (EA 56-70) and the entire Magbafti Areas. It has a population of <b>17,930</b>
379	This Ward consists of the entire Songo, Fabaina and part of Newton Areas (EA 1, 2, 9 & 10-22). It has a population of <b>13,333</b> .
380	This Ward consists of part of Waterloo /Lumpa (EA 1-14 & 25-26), Madonkeh Areas and part of Newton Areas (EA 3-8). It has a population of <b>15,145</b> .
381	This Ward consists part of Waterloo Lumpa area (EA 22-24, 27-30, 40-49 & 61-65). It has a population of <b>14,501</b> .
382	This Ward consists part of Waterloo Lumpa area (15-21, 31-39, 50-60 & 66-70) . It has a population of <b>13,850</b>
383	This Ward consists of part of Waterloo Campbell Town area (EA 6-20 & 29-42). It has a population of <b>18,944</b>
384	This Ward consists of part of Waterloo Campbell Town area (EA 1-5, 21-28, 43-44 & 46-50). It has a population of <b>15,447</b> .
385	This Ward consists of part of Waterloo Campbell Town Area (EA 45 & 51-78). It has a population of <b>17,123</b> .
386	This Ward consists of Goderich-Funkia, part of Gbendembu (EA 1-7 & 11-17) and part of Goderich- Adonkia/ Milton Margai Areas (EA 1 & 2). It has a population of <b>21,212</b> .
387	This Ward consists of part of Gbendembu Area (EA 8-10 & 18-47) with the following localities. It has a population of <b>20,409</b> .
388	This Ward consists of Kent, York and part of Hamilton Areas (EA 13-17) It has a population of <b>16,600</b> .
389	This Ward consists of part of Goderich-Adonkia/Milton Margai (EA 41-55) and part of Hamilton Areas (EA 1-12) It has a population of <b>18,394</b> .

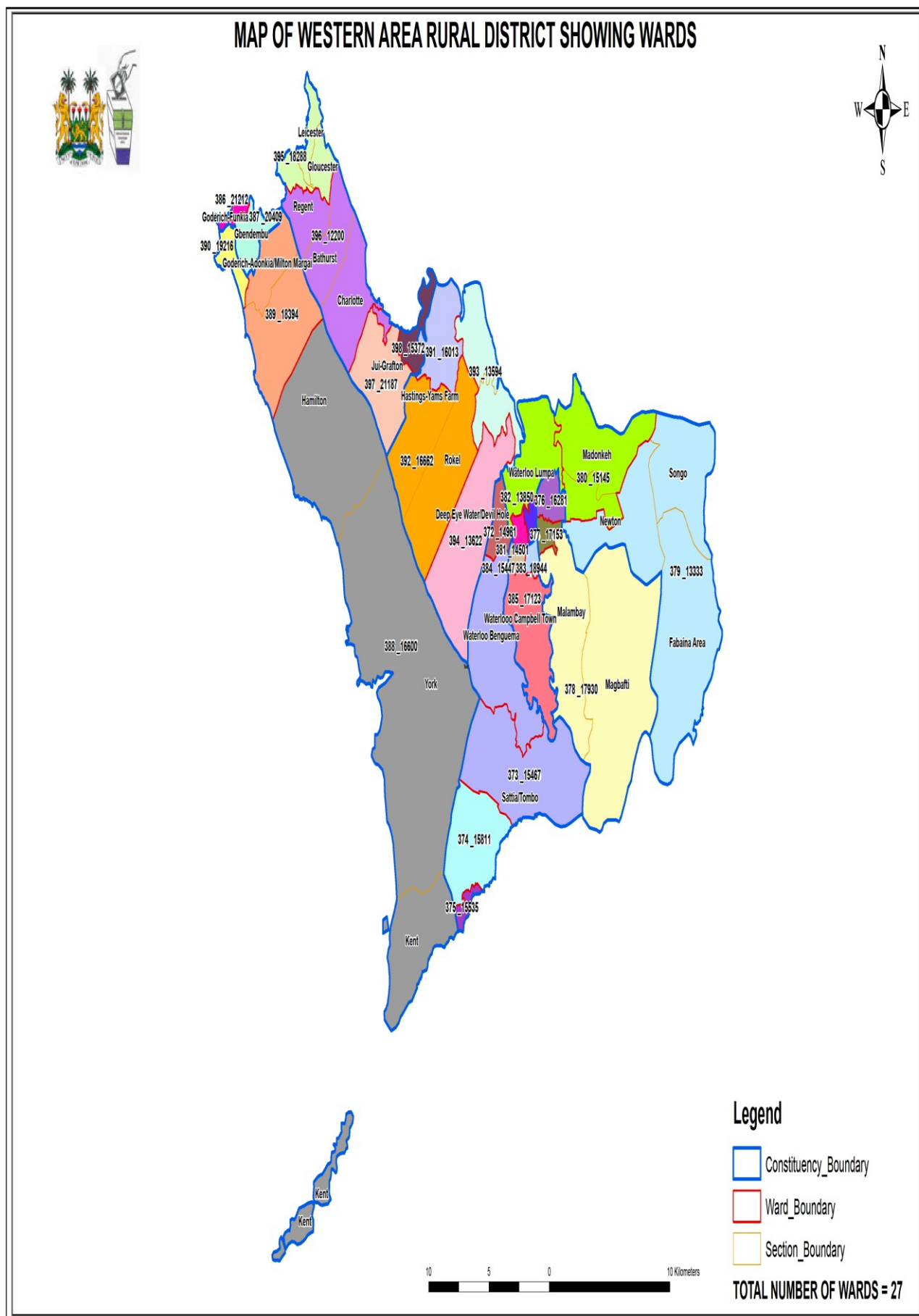
<b>390</b>	This Ward consists of part of Goderich – Adonkia/Milton Margai Area (EA 3-40). It has a population of <b>19,216</b> .
<b>391</b>	This Ward consist part of Hastings Yams Farm Area (EA 1-19 & 31). It has a population of <b>16,013</b> .
<b>392</b>	This Ward consists of Rokel village (EA 13-26) and part of Hasting/Yams Farm Areas (EA 20-30). It has a population of <b>16,662</b> .
<b>393</b>	This Ward consists of part of Rokel (EA 1-12), Deep Eye Water/ Devil Hole Areas (EA 1 & 9-18). It has a population of <b>13,594</b> .
<b>394</b>	This Ward consist part of Deep Eye Water/Devil Hole Area (EA 2-8 & 19-41). It has a population of <b>13,622</b> .
<b>395</b>	This Ward consists part of Regent Area (1-5, 10-17 & 30). It has a population of <b>18,288</b> .
<b>396</b>	This Ward consists of part of Regent (EA 6-9, 18-29 & 31-34), the entire Bathurst and Charlotte Areas. It has a population of <b>12,200</b>
<b>397</b>	This Ward consists of part of Jui/Grafton Area (EA 6-10, 16-22 & 29-32). It has a population of <b>21,187</b> .
<b>398</b>	This Ward consists of part of Jui/Grafton Area (EA 1-5, 11-15 & 23-28). It has a population of <b>15,372</b> .

## Western Area Rural District Council

Ward No	Chiefdom	Section	Enumeration Area	Population
372	Waterloo Rural	Waterloo Benguema	1-16	14,981
		<b>TOTAL</b>		<b>14,981</b>
373	Waterloo Rural	Waterloo Benguema	17-43	13,063
	York Rural	Sattia Tombo	1-4	2,404
		<b>TOTAL</b>		<b>15,467</b>
374	York Rural	Sattia Tombo	5-22,26-31,43	15,811
		<b>TOTAL</b>		<b>15,811</b>
375	York Rural	Sattia Tombo	23-25,32-42,44-48	15,535
		<b>TOTAL</b>		<b>15,535</b>
376	Koya Rural	Malambay	1-27,31-34	16,281
		<b>TOTAL</b>		<b>16,281</b>
377	Koya Rural	Malambay	28-30,35-55	17,153
		<b>TOTAL</b>		<b>17,153</b>
378	Koya Rural	Malambay	56-70	11,204
		Magbafti	1-12	6,726
		<b>TOTAL</b>		<b>17,930</b>
379	Koya Rural	Fabaina	1-5	2,434
		Newton	1,2,9,10-22	8,398
		Songo	1-3	2,501
		<b>TOTAL</b>		<b>13,333</b>
380	Koya Rural	Newton	3-8	3,456
		Madonkeh	1-3	2,270
	Waterloo Rural	Waterloo Lumpa	1-14,25-26	9,419
		<b>TOTAL</b>		<b>15,145</b>
381	Waterloo Rural	Waterloo Lumpa	22-24,27-30,40-49,61-65	14,501
		<b>TOTAL</b>		<b>14,501</b>
382	Waterloo Rural	Waterloo Lumpa	15-21,31-39,50-60,66-70	13,850
		<b>TOTAL</b>		<b>13,850</b>
383	Waterloo Rural	Waterloo Campbel Town	6-20,29-42	18,944
		<b>TOTAL</b>		<b>18,944</b>
384	Waterloo Rural	Waterloo Campbel Town	1-5,21-28,43-44,46-50	15,447
		<b>TOTAL</b>		<b>15,447</b>
385	Waterloo Rural	Waterloo Campbel Town	45,51-78	17,123
		<b>TOTAL</b>		<b>17,123</b>

Ward No	Chiefdom	Section	Enumeration Area	Population
386	York rural	Gbendembu	1-7,11-17	7,827
		Goderich Adonkia/ Milton Margai	1-2	1,180
		Goderich Funkia	1-24	12,205
		<b>TOTAL</b>		<b>21,212</b>
387	York rural	Gbendembu	8-10,18-47	20,409
		<b>TOTAL</b>		<b>20,409</b>
388	York Rural	Kent	1-9	5,945
		York	1-9	5,912
		Hamilton	13-17	4,743
		<b>TOTAL</b>		<b>16,600</b>
389	York Rural	Hamilton	1-12	11,145
		Goderich Adonkia/ Milton Margai	41-55	7,249
		<b>TOTAL</b>		<b>18,394</b>
390	York Rural	Goderich Adonkia/ Milton Margai	3-40	19,216
		<b>TOTAL</b>		<b>19,216</b>
391	Waterloo Rural	Hastings Yams-Farm	1-19,31	16,013
		<b>TOTAL</b>		<b>16,013</b>
392	Waterloo Rural	Hastings Yams-Farm	20-30	6,957
		Rokel	13-26	9,705
		<b>TOTAL</b>		<b>16,662</b>
393	Waterloo Rural	Deep Eye Water / Devil Hole	1,9-18	7,473
		Rokel	1-12	6,121
		<b>TOTAL</b>		<b>13,594</b>
394	Waterloo Rural	Deep Eye Water / Devil Hole	2-8, 19-41	13,622
		<b>TOTAL</b>		<b>13,622</b>
395	Mountain Rural	Gloucester	1-6	3,673
		Leicester	1-11	6,454
		Regent	1-5,10-17,30	8,161
		<b>TOTAL</b>		<b>18,288</b>
396	Mountain Rural Waterloo Rural	Barthurst	1	533
		Charlotte	1-3	1,142
		Jui-Grafton	7,8	1,436
		Regent	6-9,18-29,31-34	10,525
		<b>TOTAL</b>		<b>12,200</b>
397	Waterloo Rural	Jui-Grafton	6-10,16-22,29-32	21,187
		<b>TOTAL</b>		<b>21,187</b>
398	Waterloo Rural	Jui-Grafton	1-5,11-15,23-28	15,372
		<b>TOTAL</b>		<b>15,372</b>





## Freetown City Council

For the purpose of electing Councillors to the Freetown City Council, the City shall be divided into Forty Eight (48) Wards as described in the schedule.

WARD	SUMMARY DESCRIPTION
399	This Ward consists of the entire Allen Town 2 Area. It has a population of <b>26,657</b> .
400	This Ward consists of the following Areas; Allen Town 1 and some parts of Mayenkineh Area (EA 16, 18 & 44). It has a population of <b>17,767</b> .
401	This Ward consists of some parts of Mayenkineh Areas (EA 1-15, 17, 19-43). It has a population of <b>22,066</b> .
402	The Wards consists of some parts of Pamuronko Area (EA 1-24). It has a population of <b>20,759</b> .
403	This Ward consists of the following Areas: Old Wharf, Bottom Oku and Tasso Island. It has a population of <b>22,048</b> .
404	This Ward consists of the entire Robis Area. It has a population of <b>20,896</b> .
405	This consists of the entire Industrial Estate Area. It has population of <b>24,664</b> .
406	This Ward consists of the entire Congo Water 2 Area. It has population of <b>24,147</b> .
407	This Ward consists of the entire Congo water 1 Area. It has population of <b>19,824</b> .
408	This Ward consists of parts of Rokupa Area (EA 1-24 & 28-32). It has a population of <b>17,376</b> .
409	This Ward consists of the entire Portee area and some parts of Rokupa Area (EA 25-27). It has a population of <b>17,126</b> .
410	This Ward consists of the entire Kuntolo and some parts of Jalloh Terrace Areas (EA 7,12 & 13). It has population of <b>17,112</b> .
411	This Ward consists of the entire Thunder Hill and some parts of Jalloh Terrace Area (EA 35-38). It has population of <b>17,199</b> .
412	This Ward consists of some parts of Jalloh Terrace Area (EA 1-6, 8-11 and 14-34). It has a population of <b>16,955</b> .
413	This Ward consists of Grassfield Area and some part of Kissy Bye Pass Terminal Area (EA7-20). It has a population of <b>27,287</b> .
414	This Ward consists of the lowcost and Kissy Mess Mess Areas. It has population <b>26,838</b> .
415	This Ward consists of some parts of Kissy Bye Pass Terminal (EA1-6) and part of Kissy Bye Pass Dock Yard Areas (EA 6-16 & 24-30). It has a population of <b>16,909</b> .
416	This Ward consists of Shell Area and Kissy Mental Area. It has a population of <b>27,488</b> .
417	This Ward consists of some parts of Kissy Bye Pass Dock Yard Area (EA 1-5, 17-23 & 31-43) with a population of <b>16,544</b> .
418	This Ward consists of Mamba Ridge 2 and some parts of Mamba Ridge 1 Areas (EA2-18). It has a population of <b>24,859</b> .



<b>419</b>	This Ward consists of Kissy Brook 2 and some parts of Mamba Ridge 1 Area (EA 1, 19-34). It has a population of <b>24,506</b> .
<b>420</b>	This Ward consists of entire Cline Town Area, part of Ashobi Corner (EA 1), and parts of Kissy Brook 1 (EA 1-6). It has a population of <b>20,179</b> .
<b>421</b>	This Ward consists of the following Areas the entire Quarry, part of Ashobi corner (EA 2-30) and parts of Kissy Brook 1 (EA 7-13). It has a population of <b>26,849</b> .
<b>422</b>	This Ward consists of the entire Fourah Bay Area. It has a population of <b>21,669</b> .
<b>423</b>	This Ward consists of part of Kossoh Town Area (EA 1-10, 12-27, 29, 32-39). It has a population <b>19,663</b> .
<b>424</b>	This Ward consists of entire Magazine Section and part of Kossoh Town Area (EA 11, 28, 30, 31, 40-43). It has a population of <b>19,178</b> .
<b>425</b>	This Ward consists of the entire Ginger Hall Area. It has a population of <b>21,173</b> .
<b>426</b>	This Ward consists of the entire Foullah Town Area. It has population of <b>22,063</b> .
<b>427</b>	This Ward consists of the entire Susan's Bay Area and part of Mountain Regent Area (EA1-8). It has a population of <b>20,569</b> .
<b>428</b>	This Ward consists of the entire Tower Hill Area and parts of Mountain Regent Area (EA 9-37). It has a population of <b>19,592</b> .
<b>429</b>	This Ward consists of Albert Academy and Sorie Town Areas. It has a population of <b>22,338</b> .
<b>430</b>	This Ward consists of Sanders Brook and some part of Kroo Town Areas (EA 1-24, 33, 38-45). It has a population of <b>27,247</b> .
<b>431</b>	This Ward consists of three Areas: Kingtom, Connaught Hospital and some part of Ascension Town (EA 1-5). It has a population of <b>26,659</b> .
<b>432</b>	This Ward consists of four Areas: part of Ascension Town (EA 6-22), Brookfields, and Some parts of Brookfields Red-Pump (EA 1-5), and some Parts of Kroo Town (EA 25-32 & 34-37). It has a population of <b>23,108</b> .
<b>433</b>	This Ward consists of two Areas: Brookfields Congo Town and some parts of Brookfields Red-Pump (EA 6-24). It has a population of <b>25,319</b> .
<b>434</b>	This Ward consists of two Areas: Sumaila Town and some parts of George Brook (EAs 1, 3, 6-15, 27-34, 46-51, 67 & 68). It has a population of <b>25,150</b> .
<b>435</b>	This Ward consists of two Areas: New England/Hennesson Street and some parts of George Brook (Dworzak) (EA 2, 4-5, 16-26, 35-45, 52-66, and 69). It has a population of <b>24,634</b> .
<b>436</b>	This Ward consists of two Areas: New England /Hill Cut and some parts of Hill Station (EA 3-12, 16-33 and 35). It has a population of <b>25,809</b> .
<b>437</b>	This Ward consists of two Areas: Willberforce and some parts Hill Station (EA 1, 2, 13-15 & 34). It has a population of <b>26,585</b> .
<b>438</b>	This Ward consists of Congo Town Area: It has a population of <b>19,479</b> .

<b>439</b>	This Ward consists of Tengbeh Town Area: It has a population of <b>21,256</b> .
<b>440</b>	This Ward consists of Murray Town Area: It has a population of <b>18,784</b> .
<b>441</b>	This Ward consists of two Areas: Cockle Bay/Collegiate and some part of Cockerill /Aberdeen (EA 1-5). It has a population of <b>24,045</b> .
<b>442</b>	This Ward consists of three Areas: Pipeline/Wilkinson Road, some parts of Cockerill/Aberdeen (EA 6-21) and some part of Lumley (EA 56-60). It has a population of <b>21,937</b> .
<b>443</b>	This Ward consists of Aberdeen Area: It has a population of <b>18,806</b> .
<b>444</b>	This Ward consists of some parts of Lumley Area (EA 1-35, 37-38, and 48-55). It has a population of <b>21,395</b> .
<b>445</b>	This Ward consists of two Areas: Malama/Kamayama and some part of Lumley (EA 36 and 39-47). It has a total population of <b>20,333</b> .
<b>446</b>	This Ward consists of Juba/ Kaningo Area: It has a population of <b>23,573</b> .

Ward No	Section	Enumeration Area (EA)	Population Total
<b>Constituency 113</b>			
399	Allen Town 2		26,657
	<b>TOTAL</b>		<b>26,657</b>
400	Allen Town 1		15,658
	Part Mayenkineh	16,18,44	2,109
	<b>TOTAL</b>		<b>17,767</b>
401	Mayenkineh	(Less 16,18,44) (Less 27-35,38,39)	22,066
<b>TOTAL</b>			<b>22,066</b>
<b>CONSTITUENCY TOTAL</b>			<b>66,490</b>
<b>CONSTITUENCY 114</b>			
Ward No	Section	Enumeration Area (EA)	Population Total
402	Part Mayenkineh	27-35,38,39	5,784
	Parmuronko		14,975
	<b>TOTAL</b>		<b>20,759</b>
403	Old Wharf		10,646
	Bottom Oku		8,576
	Tasso Island		2,826
	<b>TOTAL</b>		<b>22,048</b>
404	Robis		20,896
	<b>TOTAL</b>		<b>20,896</b>
<b>CONSTITUENCY TOTAL</b>			<b>63,703</b>
<b>CONSTITUENCY 115</b>			
Ward No	Sections/EAS	Enumeration Area (EA)	Population Total
405	Industrial Estate		24,664
	<b>TOTAL</b>		<b>24,664</b>
406	Congo Water 2		24,147
	<b>TOTAL</b>		<b>24,147</b>
<b>CONSTITUENCY TOTAL</b>			<b>48,811</b>
<b>CONSTITUENCY 116</b>			
Ward No	Section	Enumeration Area (EA)	Population Total
407	Congo Water 1		19,824

	<b>TOTAL</b>		<b>19,824</b>
<b>408</b>	Rokupa	1-24, 28-32	17,376
	<b>TOTAL</b>		<b>17,376</b>
<b>409</b>	Portee		15,713
	Part Rokupa	25,26,27	1,413
	<b>TOTAL</b>		<b>17,126</b>
<b>CONSTITUENCY TOTAL</b>			<b>54,326</b>
<b>CONSTITUENCY 117</b>			
<b>Ward No</b>	<b>Section</b>	<b>Enumeration Area (EA)</b>	<b>Population Total</b>
<b>410</b>	Kontolor		15,596
	Part Jalloh Terrace	7,12,13	1,516
	<b>TOTAL</b>		<b>17,112</b>
<b>411</b>	Thunder Hill		13,350
	Part Jalloh Terrace	35-38	3,849
	<b>TOTAL</b>		<b>17,199</b>
	Jalloh Terrace	1-6, 8-11 and 14-34	16,955
	<b>TOTAL</b>		<b>16,955</b>
<b>CONSTITUENCY TOTAL</b>			<b>51,266</b>
<b>CONSTITUENCY 118</b>			
<b>Ward No</b>	<b>Section</b>	<b>Enumeration Area (EA)</b>	<b>Population Total</b>
	Grass Field		18,486
	Kissy Bye Pass Terminal	EA7-20	8,801
	<b>TOTAL</b>		<b>27,287</b>
	Lowcost		7,038
<b>414</b>	Kissy Mess Mess		19,800
	<b>TOTAL</b>		<b>26,838</b>
<b>CONSTITUENCY TOTAL</b>			<b>53,670</b>
<b>CONSTITUENCY 119</b>			
<b>Ward No</b>	<b>Section</b>	<b>Enumeration Area (EA)</b>	<b>Population Total</b>
<b>415</b>	Kissy Bye Pass Terminal	EA1-6	4,859
	Kissy Bye Pass Dock Yard	6-16,24-30	12,050
	<b>TOTAL</b>		<b>16,909</b>
<b>416</b>	Shell		19,220
	Kissy mental		8,268
	<b>TOTAL</b>		<b>27,488</b>

<b>417</b>	Kissy Bye Pass Dock	1-5, 17-23, 31-43	16,544
	<b>Total</b>		<b>16,544</b>
<b>CONSTITUENCY TOTAL</b>			<b>60,941</b>
<b>CONSTITUENCY 120</b>			
<b>Ward No</b>	<b>Section</b>	<b>Enumeration Area (EA)</b>	<b>Population Total</b>
<b>418</b>	Mamba Ridge II		14,497
	Mamba Ridge I	EA2-18	10,362
	<b>TOTAL</b>		<b>24,859</b>
<b>419</b>	Kissy Brook II		13,336
	Mamba Ridge I	1, 19-34	11,170
	<b>TOTAL</b>		<b>24,506</b>
<b>CONSTITUENCY TOTAL</b>			<b>49,365</b>
<b>CONSTITUENCY 121</b>			
<b>Ward No</b>	<b>Section</b>	<b>Enumeration Area (EA)</b>	<b>Population Total</b>
<b>420</b>	Cline Town		16,078
	Ashobi Corner	1	776
	Kissy Brook I	1-6	3,325
	<b>TOTAL</b>		<b>20,179</b>
<b>421</b>	Quarry		10,943
	Ashobi Corner	2-30	12,274
	Kissy Brook I	7-13	3,632
	<b>TOTAL</b>		<b>26,849</b>
<b>CONSTITUENCY TOTAL</b>			<b>47,028</b>
<b>CONSTITUENCY 122</b>			
<b>Ward No</b>	<b>Section</b>	<b>Enumeration Area (EA)</b>	<b>Population Total</b>
<b>422</b>	Fourah Bay		21,669
	<b>TOTAL</b>		<b>21,669</b>
<b>423</b>	Kossoh Town	1-10, 12-27, 29, 32-39	19,663
	<b>TOTAL</b>		<b>19,663</b>
<b>424</b>	Magazine		15,344
	Kossoh Town	11,28,30,31,40-43	3,834
	<b>TOTAL</b>		<b>19,178</b>
<b>CONSTITUENCY TOTAL</b>			<b>60,510</b>
<b>CONSTITUENCY 123</b>			

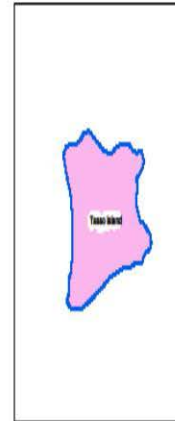
Ward No	Section	Enumeration Area (EA)	Population Total
425	Ginger Hall		21,173
	<b>TOTAL</b>		<b>21,173</b>
426	Foulah Town		22,063
	<b>TOTAL</b>		<b>22,063</b>
<b>CONSTITUENCY TOTAL</b>			<b>43,236</b>
<b>CONSTITUENCY 124</b>			
Ward No	Section	Enumeration Area (EA)	Population Total
427	Susans Bay		14,872
	Mountain Regent	EA1-8	5,697
	<b>TOTAL</b>		<b>20,569</b>
428	Tower Hill		7,372
	Mountain Regent	9-37	12,220
	<b>TOTAL</b>		<b>19,592</b>
429	Albert Academy		5,222
	Sorie Town		17,116
	<b>TOTAL</b>		<b>22,338</b>
<b>CONSTITUENCY TOTAL</b>			<b>62,499</b>
<b>CONSTITUENCY 125</b>			
Ward No	Section	Enumeration Area (EA)	Population Total
430	Sanders Brook		13,179
	Kroo Town	1-24, 33, 38-45	14,068
	<b>TOTAL</b>		<b>27,247</b>
431	Kingtom		15,473
	Connaught Hospital		8,234
	Ascension Town	EAs 1-5	2,952
	<b>TOTAL</b>		<b>26,659</b>
<b>CONSTITUENCY TOTAL</b>			<b>53,906</b>
<b>CONSTITUENCY 126</b>			
Ward No	Section	Enumeration Area (EA)	Population Total
432	Ascention Town	6-22	<b>7,017</b>
	Brookfields		<b>9,366</b>
	Brookfields Red-Pump	EAs 1-5	<b>1,620</b>
	Kroo Town	EAs 25-32, 34-37	<b>5,105</b>
	<b>TOTAL</b>		<b>23,108</b>

<b>433</b>	Brookfields Congo Town		<b>16,412</b>
	Brookfields Red-Pump	6-24	<b>8,907</b>
	<b>TOTAL</b>		<b>25,319</b>
<b>CONSTITUENCY TOTAL</b>			<b>48,427</b>
<b>CONSTITUENCY 127</b>			
<b>Ward No</b>	<b>Section</b>	<b>Enumeration Area (EA)</b>	<b>Population Total</b>
<b>434</b>	Sumaila Town		12,424
	George Brook	EAs 1,3,6-15, 27-34, 46-51, 67,68	12,726
	<b>TOTAL</b>		<b>25,150</b>
<b>435</b>	New England Henneson		9,611
	George Brook	2, 4-5, 16-26, 35-45, 52-66 and 69	15,023
	<b>TOTAL</b>		<b>24,634</b>
<b>CONSTITUENCY TOTAL</b>			<b>49,784</b>
<b>CONSTITUENCY 128</b>			
<b>Ward No</b>	<b>Section</b>	<b>Enumeration Area (EA)</b>	<b>Population Total</b>
<b>436</b>	New England/Hill Cut		12,691
	Hill Station	3-12, 16-33 and 35	13,118
	<b>TOTAL</b>		<b>25,809</b>
<b>437</b>	Wilberforce		<b>23,933</b>
	Hill Station	1,2,13,14,15,34	<b>2,652</b>
	<b>TOTAL</b>		<b>26,585</b>
<b>CONSTITUENCY TOTAL</b>			<b>52,394</b>
<b>CONSTITUENCY 129</b>			
<b>Ward No</b>	<b>Section</b>	<b>Enumeration Area (EA)</b>	<b>Population Total</b>
<b>438</b>	Congo Town		19,479
	<b>TOTAL</b>		<b>19,479</b>
<b>439</b>	Tengbeh Town		21,256
	<b>TOTAL</b>		<b>21,256</b>
<b>CONSTITUENCY TOTAL</b>			<b>40,735</b>
<b>CONSTITUENCY 130</b>			
<b>Ward No</b>	<b>Section</b>	<b>Enumeration Area (EA)</b>	<b>Population Total</b>
<b>440</b>	Murray Town		18,784

	<b>TOTAL</b>		<b>18,784</b>
<b>441</b>	Cockle Bay/Collegiate		21,359
	Cockerill / Aberdeen	1-5	2,686
	<b>TOTAL</b>		<b>24,045</b>
<b>CONSTITUENCY TOTAL</b>			<b>42,829</b>
<b>CONSTITUENCY 131</b>			
<b>Ward No</b>	<b>Section</b>	<b>Enumeration Area (EA)</b>	<b>Population Total</b>
<b>442</b>	Pipeline / Wilkinson Road		12,754
	Cockerill / Aberdeen	6,7-21	6,351
	Lumley	56-60	2,832
	<b>TOTAL</b>		<b>21,937</b>
<b>443</b>	Aberdeen		18,806
	<b>TOTAL</b>		<b>18,806</b>
<b>CONSTITUENCY TOTAL</b>			<b>40,743</b>
<b>CONSTITUENCY 132</b>			
<b>Ward No</b>	<b>Section</b>	<b>Enumeration Area (EA)</b>	<b>Population Total</b>
<b>444</b>	Lumley	1-35, 37-38, and 48-55	21,395
	<b>TOTAL</b>		<b>21,395</b>
<b>445</b>	Malama / Kamayama		15,406
	Lumley	36, 39 -47	4,927
	<b>TOTAL</b>		<b>20,333</b>
<b>446</b>	Juba / Kaningo		23,573
	<b>TOTAL</b>		<b>23,573</b>
	<b>CONSTITUENCY TOTAL</b>		<b>65,301</b>
<b>District Total</b>			<b>1,055,964</b>



# WESTERN URBAN SHOWING WARD MAP



**Legend**

- Constituency Boundary
- Ward Boundary
- Section Boundary

Number of Wards=48



